Report No. FAA-RD-79-9

COMPARISON OF MEASURED DATA WITH IF-77 PROPAGATION MODEL PREDICTIONS

M.E. Johnson and G.D. Gierhart

U.S. DEPARTMENT OF COMMERCE
NATIONAL TELECOMMUNICATIONS AND INFORMATION ADMINISTRATION
BOULDER, COLORADO 80303

August 1979

Document is available to the public through the
National Technical Information Service,
Springfield, Virginia 22151

Prepared for

U.S. DEPARTMENT OF TRANSPORTATION
FEDERAL AVIATION ADMINISTRATION
Systems Research & Development Service
Washington, D.C. 20590

NOTICE

This document is disseminated under the sponsorship of the Department of Transportation in the interest of information exchange. The United States government assumes no liability for its contents or use thereof.

TECHNICAL REPORT STANDARD TITLE PAGE

1. Report No.	2. Government Accession No.	3. Recipient's Catalog No.
FAA-RD-79-9		

4. Title and Subtitle	5. Report Date
Comparison of Measured Data with IF-77 Propagation Model Predictions	August 1979
	6. Performing Organization Code
7. Author(s)	8. Performing Organization Report No.
M. E. Johnson and G. D. Gierhart	
9. Performing Organization Name and Address	10. Work Unit No.
U.S. Department of Commerce National Telecommunications & Information Admin. Institute for Telecommunication Sciences 325 Broadway Boulder, CO 80303	11. Contract or Grant No. FA68WAI-145 DOT-FA78WAI-840
12. Sponsoring Agency Name and Address	13. Type of Report and Period Covered
U.S. Department of Transportation Federal Aviation Administration Systems Research and Development Service Washington, DC 20591	Final Report
	14. Sponsoring Agency Code ARD-60

15. Supplementary Notes

Performed for the Spectrum Management Staff, ATC Spectrum Engineering Branch.

16. Abstract

This report provides extensive comparisons of measured propagation data with predictions made by the IF-77 (ITS-FAA-77) and other propagation models. Although IF-77 was developed for aeronautical applications, it can be used for some point-to-point propagation paths, and the measured data selected for comparison includes point-to-point as well as aeronautical paths.

Approximately 870,000 hours of data are associated with the 242 paths used. Predictions made with IF-77 were always best or second best and were substantially better than those made for free space conditions. The IF-77 model has a wide range of application and provides predictions compatible with the more specialized models tested.

A discussion of the aeronautical propagation data pool from which the data were selected is included as an appendix.

17. Key Words	18. Distribution Statement
Air/air, air/ground, computer program, DME, earth/satellite, frequency sharing, ILS, interference navigation aids, propagation model, TACAN, transmission loss, VOR.	Document is available to the public through the National Technical Information Service, Springfield, VA 22151.

19. Security Classif. (of this report)	20. Security Classif. (of this page)	21. No. of Pages	22. Price
Unclassified	Unclassified	444	

Form DOT F 1700.7 (8-69)

ENGLISH/METRIC CONVERSION FACTORS

LENGTH

From \ To	cm	m	km	in	ft	mi	nmi
cm	1	0.01	$1x10^{-5}$	0.3937	0.0328	$6.21x10^{-6}$	$5.39x10^{-6}$
m	100	1	0.001	39.37	3.281	0.0006	0.0005
km	100,000	1000	1	39370	3281	0.6214	0.5395
in	2.540	0.0254	$2.54x10^{-5}$	1	0.0833	$1.58x10^{-5}$	$1.37x10^{-5}$
ft	30.48	0.3048	$3.05x10^{-4}$	12	1	$1.89x10^{-4}$	$1.64x10^{-4}$
mi	160,900	1609	1.609	63360	5280	1	0.8688
nmi	185,200	1852	1.852	72930	6076	1.151	1

AREA

From \ To	cm^2	m^2	km^2	in^2	ft^2	mi^2	nmi^2
cm^2	1	0.0001	$1x10^{-10}$	0.1550	0.0011	$3.86x10^{-11}$	$5.11x10^{-11}$
m^2	10,000	1	$1x10^{-6}$	1550	10.76	$3.86x10^{-7}$	$5.11x10^{-7}$
km^2	$1x10^{10}$	$1x10^{6}$	1	$1.55x10^{9}$	$1.08x10^{7}$	0.3861	0.2914
in^2	6.452	0.0006	$6.45x10^{-10}$	1	0.0069	$2.49x10^{-10}$	$1.88x10^{-10}$
ft^2	929.0	0.0929	$9.29x10^{-8}$	144	1	$3.59x10^{-8}$	$2.71x10^{-8}$
mi^2	$2.59x10^{10}$	$2.59x10^{6}$	2.590	$4.01x10^{9}$	$2.79x10^{7}$	1	0.7548
nmi^2	$3.43x10^{10}$	$3.43x10^{6}$	3.432	$5.31x10^{9}$	$3.70x10^{7}$	1.325	1

VOLUME

From \ To	cm^3	liter	m^3	in^3	ft^3	yd^3	fl. oz.	fl. pt.	fl. qt.	gal.
cm^3	1	0.001	$1x10^{-6}$	0.0610	$3.53x10^{-5}$	$1.31x10^{-6}$	0.0338	0.0021	0.0010	0.0002
liter	1000	1	0.001	61.02	0.0353	0.0013	33.81	2.113	1.057	0.2642
m^3	$1x10^{6}$	1000	1	61,000	35.31	1.308	33,800	2113	1057	264.2
in^3	16.39	0.0163	$1.64x10^{-5}$	1	0.0006	$2.14x10^{-5}$	0.5541	0.0346	2113	0.0043
ft^3	28,300	28.32	0.0283	1728	1	0.0370	957.5	59.84	0.0173	7.481
yd^3	765,000	764.5	0.7646	46700	27	1	25900	1616	807.9	202.0
fl. oz.	29.57	0.2957	$2.96x10^{-5}$	1.805	0.0010	$3.87x10^{-5}$	1	0.0625	0.0312	0.0078
fl. pt.	473.2	0.4732	0.0005	28.88	0.0167	0.0006	16	1	0.5000	0.1250
fl. qt.	948.4	0.9463	0.0009	57.75	0.0334	0.0012	32	2	1	0.2500
gal.	3785	3.785	0.0038	231.0	0.1337	0.0050	128	8	4	1

MASS

From \ To	g	kg	oz	lb	ton
g	1	0.001	0.0353	0.0022	$1.10x10^{-6}$
kg	1000	1	35.27	2.205	0.0011
oz	28.35	0.0283	1	0.0625	$3.12x10^{-5}$
lb	453.6	0.4536	16	1	0.0005
ton	907,000	907.2	32,000	2000	1

TEMPERATURE

$$°C = 5/9\ (°F - 32)$$

$$°F = 9.5\ (°C) + 32$$

FEDERAL AVIATION ADMINISTRATION
SYSTEMS RESEARCH AND DEVELOPMENT SERVICE
SPECTRUM MANAGEMENT STAFF

STATEMENT OF MISSION

The mission of the Spectrum Management Staff is to assist the Department of State, National Telecommunications and Information Administration, and the Federal Communications Commission in assuring the FAA's and the nation's aviation interests with sufficient protected electromagnetic telecommunications resources throughout the world and to provide for the safe conduct of aeronautical flight by fostering effective and efficient use of a natural resource - the electromagnetic radio frequency spectrum.

This objective is achieved through the following services:

- Planning and defending the acquisition and retention of sufficient radio frequency spectrum to support the aeronautical interests of the nation, at home and abroad, and spectrum standardization for the world's aviation community.

- Providing research, analysis, engineering, and evaluation in the development of spectrum related policy, planning, standards, criteria, measurement equipment, and measurement techniques.

- Conducting electromagnetic compatibility analyses to determine intra/intersystem viability and design parameters, to assure certification of adequate spectrum to support system operational use and projected growth patterns, to defend aeronautical services spectrum from encroachment by others, and to provide for the efficient use of the aeronautical spectrum.

- Developing automated frequency selection computer programs/routines to provide frequency planning, frequency assignment, and spectrum analysis capabilities in the spectrum supporting the National Airspace System.

- Providing spectrum management consultation, assistance, and guidance to all aviation interests, users, and providers of equipment and services, both national and international.

TABLE OF CONTENTS

	Page Number
LIST OF FIGURES	vi
LIST OF TABLES	xxiii
1. INTRODUCTION	1
2. SUMMARY AND CONCLUSIONS	2
3. THE IF-77 PROPAGATION MODEL	7
4. COMPARISON OF DATA WITH PREDICTIONS	11
4.1 FAA-RD-75-165,I DATA	12
4.2 MPATI DATA	47
4.3 OT/TRER 16 DATA	61
4.4 RSMS DATA	377
5. ACKNOWLEDGMENTS	393
APPENDIX A. AERONAUTICAL PROPAGATION DATA POOL	395
A.1 SOURCE INFORMATION	395
A.2 PATH AND CODE NUMBERS	399
A.3 PATH PARAMETERS	407
APPENDIX B. ABBREVIATIONS, ACRONYMS, AND SYMBOLS	413
REFERENCES	418

LIST OF FIGURES

Figure Number	Caption	Page Number
1- 30	FAA-RD-75-165,1 DATA	
1	Paths 40001 through 40008, and 40017 through 40028, parameters, VOR.	16
2	Paths 40009 through 40028, parameters, LOC..	17
3	Path 40001, data.	18
4	Path 40002, data.	19
5	Path 40003, data.	20
6	Path 40004, data.	21
7	Path 40005, data.	22
8	Path 40006, data.	23
9	Path 40007, data.	24
10	Path 40008, data.	25
11	Path 40009, data.	26
12	Path 40010, data.	27
13	Path 40011, data.	28
14	Path 40012, data.	29
15	Path 40013, data.	30
16	Path 40014, data.	31
17	Path 40015, data.	32
18	Path 40016, data.	33
19	Path 40017, data.	34
20	Path 40018, data.	35
21	Path 40019, data.	36

LIST OF FIGURES

Figure Number	Caption	Page Number
22	Path 40020, data	37
23	Path 40021, data	38
24	Path 40022, data	39
25	Path 40023, data	40
26	Path 40024, data	41
27	Path 40025, data	42
28	Path 40026, data	43
29	Path 40027, data	44
30	Path 40028, data	45
31- 41	MPATI DATA	
31	Paths 20001 through 20006, data	48
32	Path 20001, profile	50
33	Path 20001, parameters	51
34	Paths 20002 through 20004, profile	52
35	Path 20002, parameters	53
36	Path 20003, parameters	54
37	Path 20004, parameters	55
38	Path 20005, profile	56
39	Path 20005, parameters	57
40	Path 20006, profile	58
41	Path 20006, parameters	59
42-354	OT/TRER 16 DATA	
42	Path 10031, profile and predictions	64

LIST OF FIGURES

Figure Number	Caption	Page Number
43	Path 10031, parameters	65
44	Path 10035, profile and predictions	66
45	Path 10035, parameters	67
46	Path 10057, profile and predictions	68
47	Path 10057, parameters	69
48	Path 10059, profile and predictions	70
49	Path 10059, parameters	71
50	Path 10092, profile and predictions	72
51	Path 10092, parameters	73
52	Paths 10187 and 10188, profile and predictions	74
53	Path 10187, parameters	75
54	Path 10188, parameters	76
55	Paths 10189 through 10191, predictions	77
56	Path 10189, parameters	78
57	Path 10190, parameters	79
58	Path 10191, parameters	80
59	Paths 10192 and 10193, profile and predictions	81
60	Path 10192, parameters	82
61	Path 10193, parameters	83
62	Paths 10194 through 10196, predictions	84
63	Path 10194, parameters	85
64	Path 10195, parameters	86
65	Path 10196, parameters	87

LIST OF FIGURES

Figure Number	Caption	Page Number
66	Paths 10197 and 10198, profile and predictions. . . .	88
67	Path 10197, parameters.	89
68	Path 10198, parameters.	90
69	Paths 10199, 11800, and 11801, predictions.	91
70	Path 10199, parameters.	92
71	Path 11800, parameters.	93
72	Path 11801, parameters.	94
73	Paths 10206, 10219, and 10210, profile and predictions	95
74	Path 10206, parameters.	96
75	Path 10219, parameters.	97
76	Path 10210, parameters.	98
77	Paths 10212 through 10216, predictions.	99
78	Path 10212, parameters.	100
79	Path 10213, parameters.	101
80	Path 10214, parameters.	102
81	Path 10215, parameters.	103
82	Path 10216, parameters.	104
83	Paths 10250 and 10270, profile and predictions. . . .	105
84	Path 10250, parameters.	106
85	Path 10270, parameters.	107
86	Paths 10290 and 10310, predictions.	108
87	Path 10290, parameters.	109
88	Path 10310, parameters.	110

LIST OF FIGURES

Figure Number	Caption	Page Number
89	Paths 10252 and 10272, profile and predictions. . . .	111
90	Path 10252, parameters.	112
91	Path 10272, parameters.	113
92	Paths 10292, 10266, and 10311 through 10313, predictions.	114
93	Path 10292, parameters.	115
94	Path 10266, parameters.	116
95	Path 10311, parameters.	117
96	Path 10312, parameters.	118
97	Path 10313, parameters.	119
98	Paths 10267, 10268, and 10298, predictions.	120
99	Path 10267, parameters.	121
100	Path 10268, parameters.	122
101	Path 10298, parameters.	123
102	Paths 10254 and 10274, profile and predictions. . . .	124
103	Path 10254, parameters.	125
104	Path 10274, parameters.	126
105	Paths 10294 and 10314, predictions.	127
106	Path 10294, parameters.	128
107	Path 10314, parameters.	129
108	Paths 10258, 10264, 10278, and 10318, profile and predictions	130
109	Path 10258, parameters.	131
110	Path 10264, parameters.	132

LIST OF FIGURES

Figure Number	Caption	Page Number
111	Path 10278, parameters	133
112	Path 10318, parameters	134
113	Path 10260, profile and predictions	135
114	Path 10260, parameters	136
115	Paths 10299 and 10300, profile and predictions	137
116	Path 10299, parameters	138
117	Path 10300, parameters	139
118	Paths 10332, 10352, and 10372, profile and predictions	140
119	Path 10332, parameters	141
120	Path 10352, parameters	142
121	Path 10372, parameters	143
122	Paths 10338 and 10358, profile and predictions	144
123	Path 10338, parameters	145
124	Path 10358, parameters	146
125	Path 10449, profile and predictions	147
126	Path 10449, parameters	148
127	Paths 10448 and 10447, predictions	149
128	Path 10448, parameters	150
129	Path 10447, parameters	151
130	Paths 10457 through 10462, profile and predictions	152
131	Path 10457, parameters	153
132	Path 10458, parameters	154

LIST OF FIGURES

Figure Number	Caption	Page Number
133	Path 10459, parameters	155
134	Path 10460, parameters	156
135	Path 10461, parameters	157
136	Path 10462, parameters	158
137	Paths 10903 and 10904, profile and predictions	159
138	Path 10903, parameters	160
139	Path 10904, parameters	161
140	Paths 11440 and 11441, profile and predictions	162
141	Path 11440, parameters	163
142	Path 11441, parameters	164
143	Path 11537, profile and predictions	165
144	Path 11537, parameters	166
145	Path 11594, profile and predictions	167
146	Path 11594, parameters	168
147	Paths 12090 and 11978, profile and predictions	169
148	Path 12090, parameters	170
149	Path 11978, parameters	171
150	Path 11981, profile and predictions	172
151	Path 11981, parameters	173
152	Path 11982, profile and predictions	174
153	Path 11982, parameters	175
154	Paths 12201 and 12202, profile and predictions	176

LIST OF FIGURES

Figure Number	Caption	Page Number
155	Path 12201, parameters	177
156	Path 12202, parameters	178
157	Paths 12025, 11984, and 12028, predictions	179
158	Path 12025, parameters	180
159	Path 11984, parameters	181
160	Path 12028, parameters	182
161	Path 12034 and 12050, profile and predictions	183
162	Path 12034, parameters	184
163	Path 12050, parameters	185
164	Paths 11987, 12109, and 12085, predictions	186
165	Path 11987, parameters	187
166	Path 12109, parameters	188
167	Path 12085, parameters	189
168	Path 11988, profile and predictions	190
169	Path 11988, parameters	191
170	Path 11989, profile and predictions	192
171	Path 11989, parameters	193
172	Path 11990, profile and predictions	194
173	Path 11990, parameters	195
174	Path 11998, profile and predictions	196
175	Path 11998, parameters	197
176	Paths 12035 and 12051, profile and predictions	198

LIST OF FIGURES

Figure Number	Caption	Page Number
177	Path 12035, parameters	199
178	Path 12051, parameters	200
179	Paths 12110 and 12086, predictions	201
180	Path 12110, parameters	202
181	Path 12086, parameters	203
182	Path 12036 and 12052, profile and predictions	204
183	Path 12036, parameters	205
184	Path 12052, parameters	206
185	Paths 12111 and 12087, predictions	207
186	Path 12111, parameters	208
187	Path 12087, parameters	209
188	Path 12038, profile and predictions	210
189	Path 12038, parameters	211
190	Paths 12054 and 12113, predictions	212
191	Path 12054, parameters	213
192	Path 12113, parameters	214
193	Paths 12043, 12048, and 12104, profile and predictions	215
194	Path 12043, parameters	216
195	Path 12048, parameters	217
196	Path 12104, parameters	218
197	Path 12057, profile and predictions	219

LIST OF FIGURES

Figure Number	Caption	Page Number
198	Path 12057, parameters	220
199	Paths 12075 and 12151, profile and predictions	221
200	Path 12075, parameters	222
201	Path 12151, parameters	223
202	Path 12083, profile and predictions	224
203	Path 12083, parameters	225
204	Paths 12112 and 12088, profile and predictions	226
205	Path 12112, parameters	227
206	Path 12088, parameters	228
207	Path 12091, profile and predictions	229
208	Path 12091, parameters	230
209	Path 12099, profile and predictions	231
210	Path 12099, parameters	232
211	Path 12100, profile and predictions	233
212	Path 12100, parameters	234
213	Path 12107, profile and predictions	235
214	Path 12107, parameters	236
215	Path 12115, profile and predictions	237
216	Path 12115, parameters	238
217	Paths 12116 through 12119, profile and predictions	239
218	Path 12116, parameters	240
219	Path 12117, parameters	241

LIST OF FIGURES

Figure Number	Caption	Page Number
220	Path 12118, parameters.	242
221	Path 12119, parameters.	243
222	Paths 12122, 12124, and 12121, predictions.	244
223	Path 12122, parameters.	245
224	Path 12124, parameters.	246
225	Path 12121, parameters.	247
226	Path 12128, profile and predictions	248
227	Path 12128, parameters.	249
228	Path 12129, profile and predictions	250
229	Path 12129, parameters.	251
230	Path 12133, profile and predictions	252
231	Path 12133, parameters.	253
232	Path 12134, profile and predictions	254
233	Path 12134, parameters.	255
234	Path 12136, profile and predictions	256
235	Path 12136, parameters.	257
236	Path 12137, profile and predictions	258
237	Path 12137, parameters.	259
238	Path 12140, profile and predictions	260
239	Path 12140, parameters.	261
240	Path 12141, profile and predictions	262
241	Path 12141, parameters.	263
242	Path 12146, profile and predictions	264

LIST OF FIGURES

Figure Number	Caption	Page Number
243	Path 12146, parameters	265
244	Path 12148, profile and predictions	266
245	Path 12148, parameters	267
246	Path 12154, profile and predictions	268
247	Path 12154, parameters	269
248	Path 12155, profile and predictions	270
249	Path 12155, parameters	271
250	Path 12157, profile and predictions	272
251	Path 12157, parameters	273
252	Paths 12168 and 12169, profile and predictions	274
253	Path 12168, parameters	275
254	Path 12169, parameters	276
255	Paths 12174 and 12187, profile and predictions	277
256	Path 12174, parameters	278
257	Path 12187, parameters	279
258	Path 12175, profile and predictions	280
259	Path 12175, parameters	281
260	Paths 12179 and 12181, profile and predictions	282
261	Path 12179, parameters	283
262	Path 12181, parameters	284
263	Path 12180, profile and predictions	285
264	Path 12180, parameters	286

LIST OF FIGURES

Figure Number	Caption	Page Number
265	Path 12186, profile and predictions	287
266	Path 12186, parameters	288
267	Path 12189, profile and predictions	289
268	Path 12189, parameters	290
269	Path 12195, profile and predictions	291
270	Path 12195, parameters	292
271	Path 12196, profile and predictions	293
272	Path 12196, parameters	294
273	Path 12197, profile and predictions	295
274	Path 12197, parameters	296
275	Paths 12198 and 12214, predictions	297
276	Path 12198, parameters	298
277	Path 12214, parameters	299
278	Paths 12199 and 12216, profile and predictions	300
279	Path 12199, parameters	301
280	Path 12216, parameters	302
281	Path 12239, profile and predictions	303
282	Path 12239, parameters	304
283	Path 12243, profile and predictions	305
284	Path 12243, parameters	306
285	Path 12244, profile and predictions	307
286	Path 12244, parameters	308
287	Path 12245, profile and predictions	309

LIST OF FIGURES

Figure Number	Caption	Page Number
288	Path 12245, parameters	310
289	Path 12247, profile and predictions	311
290	Path 12247, parameters	312
291	Path 12259 and 12260, profile and predictions	313
292	Path 12259, parameters	314
293	Path 12260, parameters	315
294	Paths 12261 and 12262, profile and predictions	316
295	Path 12261, parameters	317
296	Path 12262, parameters	318
297	Paths 12266 and 12267, profile and predictions	319
298	Path 12266, parameters	320
299	Path 12267, parameters	321
300	Paths 12279 and 12280, profile and predictions	322
301	Path 12279, parameters	323
302	Path 12280, parameters	324
303	Paths 12281 and 12268 through 12270, predictions	325
304	Path 12281, parameters	326
305	Path 12268, parameters	327
306	Path 12269, parameters	328
307	Path 12270, parameters	329
308	Paths 12295 and 12296, profile and predictions	330

LIST OF FIGURES

Figure Number	Caption	Page Number
309	Path 12295, parameters	331
310	Path 12296, parameters	332
311	Paths 12350 through 12355 and 12378, profile and predictions	333
312	Path 12350, parameters	334
313	Path 12351, parameters	335
314	Path 12352, parameters	336
315	Path 12353, parameters	337
316	Path 12354, parameters	338
317	Path 12355, parameters	339
318	Path 12378, parameters	340
319	Path 12358, profile and predictions	341
320	Path 12358, parameters	342
321	Paths 12360 through 12362, profile and predictions	343
322	Path 12361, parameters	344
323	Path 12362, parameters	345
324	Path 12360, parameters	346
325	Paths 12363, 12441, 12364, and 12442, profile and predictions	347
326	Path 12363, parameters	348
327	Path 12441, parameters	349
328	Path 12364, parameters	350
329	Path 12442, parameters	351

LIST OF FIGURES

Figure Number	Caption	Page Number
330	Paths 12365, 12366, 12440, and 12443, predictions	352
331	Path 12365, parameters	353
332	Path 12366, parameters	354
333	Path 12440, parameters	355
334	Path 12443, parameters	356
335	Path 12370, profile and predictions	357
336	Path 12370, parameters	358
337	Path 12371, profile and predictions	359
338	Path 12371, parameters	360
339	Paths 12372 and 12383, profile and predictions	361
340	Path 12372, parameters	362
341	Path 12383, parameters	363
342	Path 12389, profile and predictions	364
343	Path 12389, parameters	365
344	Path 12391, profile and predictions	366
345	Path 12391, parameters	367
346	Path 12401, profile and predictions	368
347	Path 12401, parameters	369
348	Path 12419, profile and predictions	370
349	Path 12419, parameters	371
350	Path 12444, profile and predictions	372
351	Path 12444, parameters	373

LIST OF FIGURES

Figure Number	Caption	Page Number
352	Paths 12445 and 12446, profile and predictions	374
353	Path 12445, parameters	375
354	Path 12446, parameters	376
355-365	RSMS DATA	
355	Paths 30001 and 30005, profile	382
356	Path 30001, parameters	383
357	Path 30005, parameters	384
358	Path 30002, profile	385
359	Path 30002, parameters	386
360	Path 30003, profile	387
361	Path 30003, parameters	388
362	Path 30004, profile	389
363	Path 30004, parameters	390
364	Path 30006, profile	391
365	Path 30006, parameters	392
A1	Source 1 Information Sheet	394
A2	Source 2 Information Sheet	396
A3	Source 3 Information Sheet	397
A4	Source 4 Information Sheet	398
A5	Code number categories	400
A6	Sample parameter sheet	408

LIST OF TABLES

Table Number	Caption	Page Number
1.	Summary of Data Used	2
2.	Summary of Prediction Models	4
3.	Summary of Results	6
4.	Input Parameters for IF-77	9
5.	Additional Section 3.1 Parameters	13
6.	Paths 20001 through 20006 ΔL Statistics	49
7.	Paths 10031 through 12446 ΔL Statistics	60
8.	Paths 30001 through 30006 Received Signal Level Statistics	378
9.	Paths 30001 through 30006 Effective Antenna Heights (Meters)	379
10.	Paths 30001 through 30006 ΔL Statistics	380
A1-A8	Path Code Number	
A1.	Content	400
A2.	Frequency	401
A3.	Propagation	402
A4.	Path	402
A5.	Topical	403
A6.	Variability	404
A7.	Location	405
A8.	Source	406

COMPARISON OF MEASURED DATA WITH IF-77 PROPAGATION MODEL PREDICTIONS

M. E. Johnson and G. D. Gierhart[1]

1. INTRODUCTION

Assignments for aeronautical radio in the radio frequency spectrum must provide reliable services for an increasing air traffic density [18].[2] Potential interference between facilities operating on the same or on adjacent channels must be considered in expanding present services to meet future demands. Service quality depends on many factors including the desired-to-undesired signal ratio at the receiver. This ratio varies with receiver location and time even when other parameters, such as antenna gain and radiated powers, are fixed.

The IF-77 (ITS-FAA-1977) propagation model described in Section 3 was developed by the Institute for Telecommunication Sciences (ITS) under sponsorship of the Federal Aviation Administration (FAA). It has been incorporated into ten computer programs that are useful in estimating the service coverage of radio systems operating in the frequency band from 0.1 to 20 GHz. They may be used to obtain a wide variety of computer-generated microfilm plots [20]. The capabilities and input requirements of these programs are discussed in an Applications Guide [21].

Extensive comparisons of measured data with predictions made by IF-77 and other models are provided in Section 4. They supplement similar comparisons previously provided by Smith [36]. Because they are so voluminous, the Summary and Conclusions

---

[1] The authors are with the Institute for Telecommunication Sciences, National Telecommunications and Information Administration, U.S. Department of Commerce, Boulder, Colorado 80303.

[2] References are listed alphabetically by author at the end of the report so that reference numbers do not appear sequentially in the text.

have been placed as Section 2. The aeronautical data pool from which these data were selected is discussed in Appendix A. A guide to the abbreviations, acronyms, and symbols used in this report is provided in Appendix B.

2. SUMMARY AND CONCLUSIONS

Extensive comparisons of measured radio propagation data with predictions made by IF-77 and other models are provided. Data from four sources were used. This includes data provided in two reports (FAA-RD-75-165,I [12] and OT/TRER 16 [26]), data collected utilizing the Midwest Program on Airborne Television Instruction (MPATI) aircraft [13], and unpublished data obtained with the ITS Radio Spectrum Measurement System (RSMS). A summary of the data used is provided in Table 1. Only those paths for which the IF-77 model is applicable were selected for comparison. For example, only about 25 percent of the paths in OT/TRER 16 were suitable since the IF-77 model is not applicable to paths with two horizons formed by irregular terrain (Sec. 3). To facilitate additional work with these data such as comparison

Table 1. Summary of Data Used*

Source	Data Type	Paths	Data Hours
FAA-RD-75-165,I (Sec. 4.1)	Ground-to-air (instantaneous levels)	28	20
MPATI (Sec. 4.2)	Air-to-ground (hourly medians)	6	4,130
OT/TRER 16 (Sec. 4.3)	Ground-to-ground (hourly medians)	202	866,000
RSMS (Sec. 4.4)	Ground-to-ground (hourly medians)	6	167
	TOTALS	242	870,317

*Limited to the paths and hours used for comparison with predictions in this report.

with predictions made by other models, we have included the actual data and terrain profiles from the source documents as well as path prediction parameters.

Except for the Section 4.1 data, the data sources contained comparisons with predictions made using models other than IF-77. These have been retained so that IF-77 predictions can be compared with both data and predictions using other models. However, the only predictions that are compared with all data are those made with the IF-77 and Free Space models. A summary of the prediction models is provided in Table 2.

Statistics for the difference, ΔL, between prediction and observation are provided for the data of Sections 4.2 through 4.4. Such statistics were not developed for the Section 4.1 data because (1) sufficient data to estimate median values were not available, and (2) the aircraft antenna pattern is unknown so that an isotropic aircraft antenna was assumed in the predictions. Composite statistics for ΔL are provided in Table 3.

Conclusions may be summarized as follows:

(1) Although, as previously mentioned, ΔL statistics were not developed for the FAA-RD-75-165,I data, the comparisons provided in Section 4.1 indicate that the IF-77 model provides better predictions than the free space model even when line-of-sight conditions prevail. The differences between measured and predicted curves would be expected to be less if the aircraft antenna pattern could have been included in the predictions in place of the isotropic pattern that was assumed. Furthermore, the data consisted of a single run for each altitude. It would have been desirable if there had been more runs to show the variability of data.

(2) Statistics for variability of the data were not developed. However, a visual inspection

Table 2. Summary of Prediction Models

Model	Comments
Egli [11]	Used in Section 4.4 only. The Egli model was developed to predict land-mobile radio (LMR) base-to-mobile coverage areas. Terrain profiles are not used so that more complex models that require such information would be expected to yield better results.
ESSA 1970 [25, Sec. 3.5]	Used in Sections 4.3 and 4.4. The ESSA 1970 model is an improved version of the Longley-Rice model for the point-to-point mode where terrain profile information is used to determine horizon parameters. Predictions made with it in Section 4.3 used the same formulation for variability as the TN 101 model.
FCC [8]	Used in Section 4.4 only. The FCC model was developed to predict LMR base-to-mobile coverage areas. If terrain profile information is available, more complex models that utilize it would be expected to yield better results.
Free Space [33, p. 2-7]	Used in Sections 4.1, 4.2, 4.3, and 4.4. Terrain and atmosphere are neglected in the Free Space model so that transmission loss between isotropic antennas depends only on radio frequency, f in MHz, and ray path length, r in km; i.e., basic transmission loss, L_{bf}, is given by $L_{bf} = 32.45 + 20 \log_{10}(fr)$ dB
IF-77 [21]	Used in Sections 4.1, 4.2, 4.3, and 4.4 and described in Section 3. The IF-77 model was developed to accommodate very high antennas (aircraft or satellite) where detailed terrain information for the highest antenna can be neglected. It can be used for paths with low antennas that are line-of-sight, smooth earth, or have a common horizon. This model has much in common with the Longley-Rice and TN 101 models.

Table 2. Summary of Prediction Models
(continued)

Model	Comments
Longley-Rice [24]	Used only in Section 4.4. The Longley-Rice model was developed to predict transmission loss in irregular terrain. It has an "area mode" in which the terrain is described only by a terrain irregularity parameter and a "point-to-point mode" which uses path profile information instead of the terrain parameter to determine horizon parameters. Since the ESSA 1970 model is an improved version of the point-to-point mode, only the area mode was used.
OT/TRER 21 [13, App. A]	Used only in Section 4.2. The OT/TRER 21 is a version of ESSA 1970 that was modified to provide predictions for comparison with the MPATI data. This involved compensation for (1) the high elevation of one terminal (MPATI aircraft at 6 km) and (2) the limited duration (between 9 a.m. and 2 p.m.) of the MPATI transmissions by using a time block formulation for variability [33, Sec. 10].
Okumura [30]	Used only in Section 4.4. The Okumura model was developed to predict base-to-mobile coverage areas. For such an application, it is more complex than the Egli model and less complex than the Longley-Rice model. Although it does include some factors based on terrain profile information, more complex methods that make greater use of terrain profile information would be expected to yield better results when such information is available.
TN 101 [33]	Used only in Section 4.3. The TN 101 model involves using the most appropriate of several methods provided in Technical Note 101. This model is expected to provide good results for ground-to-ground paths when terrain profile information is available, but is not expected to do as well on line-of-sight paths as ESSA 1970.

Table 3. Summary of Results[a]

Model	$\overline{\Delta L}$[b] [dB]	MAX$\|\Delta L\|$[c] [dB]	Path[d] No.
Best[e]	- 3	-34	11998
IF-77	- 5	-32	11978
Free Space	-34	-96	10260

(a) Compiled using ΔL statistics for different data sources; i.e., MPATI (Table 6), OT/TRER 16 (Table 7), and RSMS (Table 10).

(b) Determined using median basic transmission loss, L_{bm} in dB, or median received power levels, P_R in dBm; i.e.,

$$\Delta L = L_{bm}(\text{predicted}) - L_{bm}(\text{observed}) = P_R(\text{observed}) - P_R(\text{predicted}) \text{ dB}$$

The mean ΔL for the 193 paths involved is $\overline{\Delta L}$. Only 193 of the 242 paths used had median values for the data.

(c) The ΔL value (sign included) corresponding to the maximum absolute value of ΔL encountered. This statistic picks out the worst ΔL's encountered. The first two identify data that are difficult to explain with any of the models tested, and the last one is a case where free space is simply a poor model since a transhorizon path is involved.

(d) The path number for the path with MAX$|\Delta L|$.

(e) The best model of those tested for the different data sources; i.e., MPATI (OT/TRER 21), OT/TRER 16 (ESSA 1970), and RSMS (IF-77).

of the comparisons indicate that the variability formulation of the IF-77 model does a good job in most cases; i.e., the shapes are in good agreement. In a few specific cases the TN 101 variability formulation (also used for ESSA 1970) provides better agreement with the data, and for a few the opposite is true (see Sec. 4.3 discussion).

(3) The Free Space model was always among the worst predictors. This is as expected since only a few of the paths involved were line-of-sight with good terrain clearance.

(4) The IF-77 model provided the best predictions for the ground-to-air data of Section 4.1 and the ground-to-ground data of Section 4.4. It was second best for the air-to-ground data of Section 4.2 (OT/TRER 21 was best of three) and ground-to-ground data of Section 4.3 (ESSA 1970 was best of four). Hence, it was always one of the best two models and provided predictions better or nearly as good as the other models tested.

(5) The IF-77 model has a wide range of application and provided predictions compatible with the more specialized models tested for the data provided here. However, these comparisons did not include applications such as air-to-air or ground-to-satellite paths, and these additional comparisons would be desirable.

3. THE IF-77 PROPAGATION MODEL

During 1960-1973, an air/ground propagation model applicable to irregular terrain was developed by ITS for the FAA and was documented in detail [15]. This IF-73 (ITS-FAA-1973) propagation model has evolved into the IF-77 model which is applicable to air/ground, air/air, ground/satellite, and air/satellite paths. It can also be used for ground/ground paths that are

line-of-sight, smooth earth, or have a common horizon. Model applications are restricted to telecommunication links operating at radio frequencies from about 0.1 to 20 GHz with antenna heights greater than 1.5 ft (0.5 m). In addition, the elevation of the radio horizon must be less than the elevation of the higher antenna. The radio horizon for the higher antenna is taken either as a common horizon with the lower antenna or as a smooth earth horizon with the same elevation as the lower antenna effective reflecting plane [15, Sec. A.4.1.]. Input parameters for IF-77 are summarized in Table 4 and discussed in the Applications Guide [21, Sec. 4].

At 0.1 to 20 GHz, propagation [2, 4, 9, 10, 32] of radio energy is affected by the lower, nonionized atmosphere (troposphere), specifically by variations in the refractive index of the atmosphere. Atmospheric absorption and attenuation or scattering due to rain become important at SHF [15, Sec. A.4.5; 22, Ch. 7; 33, Ch. 3; 35]. The terrain, along and in the vicinity of the great circle path between transmitter and receiver, also plays an important part. In this frequency range, time and space variations of received signal and interference ratios are best described statistically [29; 33, Sec. 10].

Conceptually, the model is very similar to the Longley-Rice [24] propagation model for propagation over irregular terrain, particularly in that attenuation versus distance curves calculated for the (a) line-of-sight [15, Sec. A.4.2], (b) diffraction [15, Sec. A.4.3], and (c) scatter [16, Sec. 5] regions are blended together to obtain values in transition regions. In addition, the Longley-Rice relationships involving the terrain parameter, Δh, are used to estimate radio horizon parameters when such information is not available from facility siting data [15, Sec. A.4.1]. The model includes allowance for

(a) average ray bending [4, Eqs. 3.44, 3.43, 4.30; 5; 15, p. 44; 33, Sec. 4],

(b) horizon effects [15, Sec. A.4.1],

(c) long-term fading [15, Sec. A.4; 16, Sec. 5; 33, Sec. 10],

Table 4. Input Parameters for IF-77

Parameter	Range
Aircraft (or higher) antenna height above mean sea level (msl).	≥ facility horizon height.
Facility (or lower) antenna height above facility site surface (fss).	> 1.5 ft (0.5 m) above fss.
Frequency	0.1 to 20 GHz.
Specification of the following parameters is optional	
Aircraft antenna type options.	Isotropic* or as specified.
Polarization options.	None, identical with facility.
Tracking options.	Directional* or tracking.
Effective reflection surface elevation above msl.	At fss* or a specified value.
Equivalent isotropically radiated power.	0.0 dBW* or specified.
Facility antenna type options.	Isotropic* or as specified.
Counterpoise diameter.	0* to 500 ft (152 m).
Height above fss.	0* to 500 ft (152 m).
Polarization options.	Horizontal,* vertical, or circular.
Tracking.	Directional* or tracking.
Gain, receiving antenna (main beam).	0* to 60 dBi.
Transmitting antenna (main beam).	0* to 60 dBi.
Transmitting antenna location.	Aircraft or facility*.
Horizon obstacle distance from facility.	From 0.1 to 3 times smooth earth horizon distance (calculated*).
Elevation angle above horizontal at facility	< 12 deg (calculated*).
Height above msl.	0* to 15,000 ft-msl (4572 m-msl) and ≤ aircraft altitude.
Ionospheric scintillation options.	No scintillation* or specified by index group.
Rain attenuation options.	None* or computed using attenuation rate or rain zone.
Refractivity options.	
Effective earth's radius.	4010 to 6070 n mi (7427 to 11,242 km).
Or minimum monthly mean, N_o.	200 to 400 N-units (301 N-units*).
Surface reflection lobing options.	Contributes to variability* or determines median level.
Surface type options.	Poor, average* or good ground, fresh or sea water, concrete, metal.
Sea state.	0 to 9.
Or rms wave height, σ_h.	0 to 164 m (50 ft).
Temperature	0, 10,* or 20°C.
Terrain elevation above msl at facility.	0* to 15,000 ft-msl (4572 m-msl).
Parameter, Δh.	0* or greater.
Time availability options.	For instantaneous levels exceeded* or for hourly median levels exceeded.
Climates.	Continental all year* or seven others.
Or time blocks.	1 through 8, summer, winter.

*Values or options that will be assumed when specific designations are not made are flagged by asterisks.

(d) antenna patterns [16, Sec. 3.4; 21, Sec. 4],
(e) surface reflection multipath [6; 7; 14, p. 17; 15, Sec. A.6; 16, Sec. 3; 17, Sec. CI-D.7],
(f) tropospheric multipath [3; 14, Sec. 3.1; 15, Sec. A.7; 19; 23, pp. 60, 119, B-2],
(g) atmospheric absorption [15, Sec. A.4.5; 33, Fig. 3.1],
(h) ionospheric scintillations [1; 14, Sec. 2.5; 16, Sec. 4.5; 17, Sec. CVII; 31; 37], and
(i) rain attenuation [9, 27, 35].

The model is an extended version of the model previously described in detail by Gierhart and Johnson [15, Sec. A]. These extensions include provisions for

(a) sea state [16, Sec. 3.1],
(b) a divergence factor [16, Sec. 3.2; 34],
(c) a ray length factor for situations where the free-space loss associated with a surface reflected ray may be significantly greater than that associated with the direct ray [16, Sec. 3.3],
(d) an antenna pattern at each terminal [16, Sec. 3.4],
(e) circular polarization [16, Sec. 3.5],
(f) frequency and temperature variations or the complex dielectric constant of water [16, Sec. 3.5],
(g) long-term power fading as a function of radio climatic region [16, Sec. 4.3; 28, Sec. 4.4.25] or time block [16, Sec. 4.2],
(h) rain attenuation [16, Sec. 4.4],
(i) ionospheric scintillation [16, Sec. 4.5],
(j) an improved method for calculating the transmission loss associated with tropospheric scatter [16, Sec. 5],
(k) an aircraft antenna pattern [16, Sec. 10.1],

(l) ray elevation angle adjustment factors to allow for ray tracing [16, Sec. 10.2],

(m) antenna tracking options [16, Sec. 10.3],

(n) an improved estimate of the distance, (d_o), where horizon effects can be neglected [16, Sec. 7],

(o) a free-space loss formulation that is applicable to very high antennas [16, Sec. 8], and

(p) a formulation for facility horizon determinations that includes ray tracing [16, Sec. 9.2].

4. COMPARISON OF DATA WITH PREDICTIONS

Many comparisons of data with predictions made by the IF-77 and other models are provided in this section. These are blocked by data sources; i.e., DOT Report FAA-RD-75-165,I data, the Midwest Program on Airborne Television Instruction (MPATI) data, DOC Report OT/TRER 16 data, and Radio Spectrum Measurement System (RSMS) data. Information on extent of data used from the various sources was provided in Table 1 (Sec. 2); i.e., number of paths and hours. Figures are grouped at the end of each section by increasing path number. These figures provide path parameter information and the comparison of data with predictions.

The parameter sheets are those used with the aeronautical data pool described in Appendix A, where a detailed discussion of the parameter sheet is included (Sec. A.1). Metric units are used exclusively on the parameter sheets, but English equivalents can easily be obtained by using values from the conversion factor chart provided in the front of this report. Parameter values are those given in the data source or are estimates (thought to be reasonable) made as part of the prediction process. Parameter values are flagged when they are not taken directly from the data source with, perhaps, a simple unit conversion.

Other information such as path profiles is included when it is available in the data source. Profiles are presented as they were provided in the data source. Units or scales were not modified.

Comparisons with data follow the path descriptive information and are shown, in most cases, as curves added to figures taken directly from the data source. Units and scales associated with the data source figures were not modified so that English units are sometimes used. Metric equivalent values or scales are not shown on these figures but are given on the parameter sheets. Other metric values can easily be obtained by using conversion factors from the chart provided in the front of this report.

4.1 FAA-RD-75-165,I DATA

Predictions made with the IF-77 and Free Space models (Table 2) are compared with data from the Department of Transportation (DOT) report FAA-RD-75-165,I [12] in this section. These data were collected with a receiver on board FAA Flight Inspection Aircraft N-67 in the vicinity of Chickasha, Oklahoma. The data used for comparison with predictions were recorded for approximately 20 hours on 28 paths.

Parameters for the Very High Frequency Omni Range (VOR) and Instrument Landing System (ILS) localizer (LOC) transmitters involved are summarized in Figures 1 and 2, respectively. These parameters were estimated from information given in the report [12, Fig. 2 and 5]. Parameters for the various paths are similar except for path number, path code, aircraft altitude, and station separation when it is applicable (Figs. 19 through 30). These parameters are summarized in Table 5. All predictions provided in this section were made using the variability option so that ground reflection multipath is included in the predicted variability, and lobing associated with the ground reflection is not allowed to influence the predicted median level inside the horizon lobe (Table 4). Predictions for Figures 3 through 18 were made with program ATOA, while those for Figures 19 through 30 were made with program ADUDD [21, Table 1]. Figures 3 through 10 are for VOR transmissions, and Figures 11 through 18 are for LOC transmissions where the data are receiver input in microvolts

Table 5. Additional Section 4.1 Parameters

Figure	Path Number	Code Number (see Sec. A.1)	Station Type	Aircraft Altitude Meters above Ground[a]	
			Signal Strength		
3	40001	0221 0105 7220 2811	VOR	152.4	
4	40002	0221 0105 7220 2811	VOR	304.8	
5	40003	0221 0105 7220 2811	VOR	609.6	
6	40004	0221 0105 7220 2811	VOR	914.4	
7	40005	0221 0105 7220 2811	VOR	1219	
8	40006	0221 0105 7220 2811	VOR	1524	
9	40007	0221 0105 7220 2811	VOR	3048	
10	40008	0221 0105 7220 2811	VOR	4572	
11	40009	0221 0105 7120 2811	LOC	152.4	
12	40010	0221 0105 7120 2811	LOC	304.8	
13	40011	0221 0105 7120 2811	LOC	609.6	
14	40012	0221 0105 7120 2811	LOC	914.4	
15	40013	0221 0105 7120 2811	LOC	1219	
16	40014	0221 0105 7120 2811	LOC	1524	
17	40015	0221 0105 7120 2811	LOC	3048	
18	40016	0221 0105 7120 2811	LOC	4572	
			Desired/Undesired		Station Separation Kilometers[b]
19	40017	1221 0105 7020 2811	VOR/LOC	304.8	74
20	40018	1221 0105 7020 2811	VOR/LOC	609.6	74
21	40019	1221 0105 7020 2811	VOR/LOC	914.4	74
22	40020	1221 0105 7020 2811	VOR/LOC	1219	74
23	40021	1221 0105 7020 2811	VOR/LOC	3048	74
24	40022	1221 0105 7020 2811	VOR/LOC	4572	74
25	40023	1221 0105 7020 2811	VOR/LOC	152.4	46
26	40024	1221 0105 7020 2811	VOR/LOC	304.8	46
27	40025	1221 0105 7020 2811	VOR/LOC	609.6	46
28	40026	1221 0105 7020 2811	VOR/LOC	914.4	46
29	40027	1221 0105 7020 2811	VOR/LOC	1219	46
30	40028	1221 0105 7020 2811	VOR/LOC	1524	46

[a] Converted with four significant figures from values given in feet on the figures.

[b] Converted with two significant figures from values given in nautical miles on the figures.

(1 μV across 50 Ω = -137 dBW) versus aircraft-to-station distance in nautical miles (1 Nm = 1.852 km). Desired (VOR) to undesired (LOC) signal ratios (D/U) versus distance from the undesired facility data are given in Figures 19 through 30.

Because of the nominal nature of the parameters used for the predictions, which include an assumed isotropic aircraft antenna, comparisons between measured and predicted values are provided only by the addition of predicted curves to the copies of graphs from FAA-RD-75-165,I [12] that show the measured data; i.e., statistical comparisons were not developed.

A better comparison between predicted and measured data would have been possible if each flight had been repeated several times. Additional data for each flight path would give an indication of the variability.

Some observations concerning these comparisons are as follows:

(1) The facility antenna patterns used in the predictions have a null (-18 dB) for elevation angles near 90° [21, Fig. 45, cosine pattern]. This null can be seen in the IF-77 and Free Space predictions at zero distance (e.g., Fig. 9). While the actual facility antenna would be expected to have a similar characteristic, it is probably masked by experimental conditions such as time constants associated with the recording instrumentation, aircraft location uncertainty and aircraft antenna gain.

(2) The variability mode was used in the IF-77 predictions. This causes the variability to increase in the region where terrain reflection lobing would be present and neglects such lobing in the median level. Lobing caused by counterpoise reflection is included in the median only. Figure 9 illustrates these characteristics. Also note that data for the terrain reflection exceeds

the free space level by more than the maximum theoretical amount (6 dB) for a single reflection. Aircraft antenna gain is probably responsible for this since 0 dB gain was assumed in the predictions. A signal level lower by an average of 5.5 dB on from facility flights was observed, and only those data for to facility flights were plotted in FAA-RD-75-165,I [12, p. 4].

(3) Agreement between data and predictions seems to decrease with increasing altitude (e.g., Figs. 3 through 10). This is because the variability mode does not show terrain reflection lobing in the median level, and the data clearly show such lobing (Fig. 9).

(4) For a fixed aircraft location relative to an undesired station, an increase in D/U would be expected if the facility separation is reduced because the distance to the desired facility would be less. Both the data and predictions follow this expectation in that D/U's for the 40 Nm facility separation set (Figs. 19 through 24) are less than those for the 25 Nm separation set (Figs. 25 through 30).

(5) For fixed facility separation, fixed aircraft to undesired facility distance, and the aircraft near the undesired facility, an increase in D/U would be expected as aircraft altitude increases since an improvement in terrain clearance for the desired facility to aircraft path would usually increase the desired signal level. Both the data and predictions usually follow this expectation [Figs. 19 through 30].

(6) The comparisons provided in this section indicate that the IF-77 model provides better predictions than the Free Space model even when line-of-sight conditions prevail.

Path Number: 4 0 0 0 1 to 4 0 0 0 8
4 0 0 1 7 to 4 0 0 2 8

Code Number: 0 2 2 1 0 1 0 5 0 1 2 0 2 8 1 1

Location: Near Chickasha, Oklahoma

Data type about 10 hours of instantaneous measurements, Distance varies km, h_{rs} 0* m-msl

N_o 301* N-units, a _____ km, Surface type average ground

Climate continental temperate, d_e _____ km

Frequency 110.6 MHz, Transmitter output _____ dBW, EIRP 21.3 dBW

Δh 0* m, θ _____ mr.

	Transmitter	Receiver
Antenna elevation [m-msl]	4.88	
gain [dBi], main beam	2.15	0*
height [m], above site surface	4.88	
line loss [dB]	3.0	0*
polarization	H	H
type	Cosine pattern	Isotropic*
Horizon distance [km]		
elevation [m-msl]		
elevation angle [deg]		
Location, latitude	35°29'14"N	
longitude	97°59'21"W	
Path bearing		
elevation [m-msl]		

Other information:

Table 5 and figures cited there.

FAA-RD-75-165, I, p. 1 to 4 and A-1 to A-11.

*A smooth effective earth with a "4/3" radius was assumed along with an isotropic aircraft antenna. Data for elevations "above ground" should be compared with predictions for the same elevation above msl. A portable VOR (on a truck) with a counterpoise was estimated to be 3.66 m in diameter and 3.66 m above ground. The VOR was first placed 40 n mi directly north of Chickasha, Oklahoma, at Okarche, Oklahoma, and later moved to El Reno, Oklahoma, 25 n mi directly north of Chickasha.

Figure 1. Paths 40001 through 40008 and 40017 through 40028, parameters, VOR.

Path Number: _ _ _ 4 0 0 0 9 to 4 0 0 2 8

Code Number: 0 2 2 1 0 1 0 5 0 1 2 0 2 8 1 1

Location: Near Chickasha, Oklahoma

Data type about 10 hours of instantaneous measurements, Distance varies km, h_{rs} 0* m-msl

N_o 301* N-units, a _____ km, Surface type average ground

Climate continental temperate, d_e _____ km

Frequency 110.5 MHz, Transmitter output _____ dBW, EIRP 23.3 dBW

Δh 0* m, θ _____ mr.

	Transmitter	Receiver
Antenna elevation [m-msl]	1.68	
gain [dBi], main beam	1.0	0*
height [m], above site surface	1.68	
line loss [dB]	0.0	0*
polarization	H	H
type	Cosine pattern	Isotropic*
Horizon distance [km]		
elevation [m-msl]		
elevation angle [deg]		
Location, latitude	35°09'19"N	
longitude	97°58'09"W	
Path bearing		
elevation [m-msl]		

Other information:

Table 5 and figures cited there.

FAA-RD-75-165, I, p. 1 to 4 and A-1 to A-11.

*A smooth effective earth with a "4/3" radius was assumed along with an isotropic aircraft antenna. Data for elevations "above ground" should be compared with predictions for the same elevation above msl.

Figure 2. Paths 40009 through 40028, parameters, LOC.

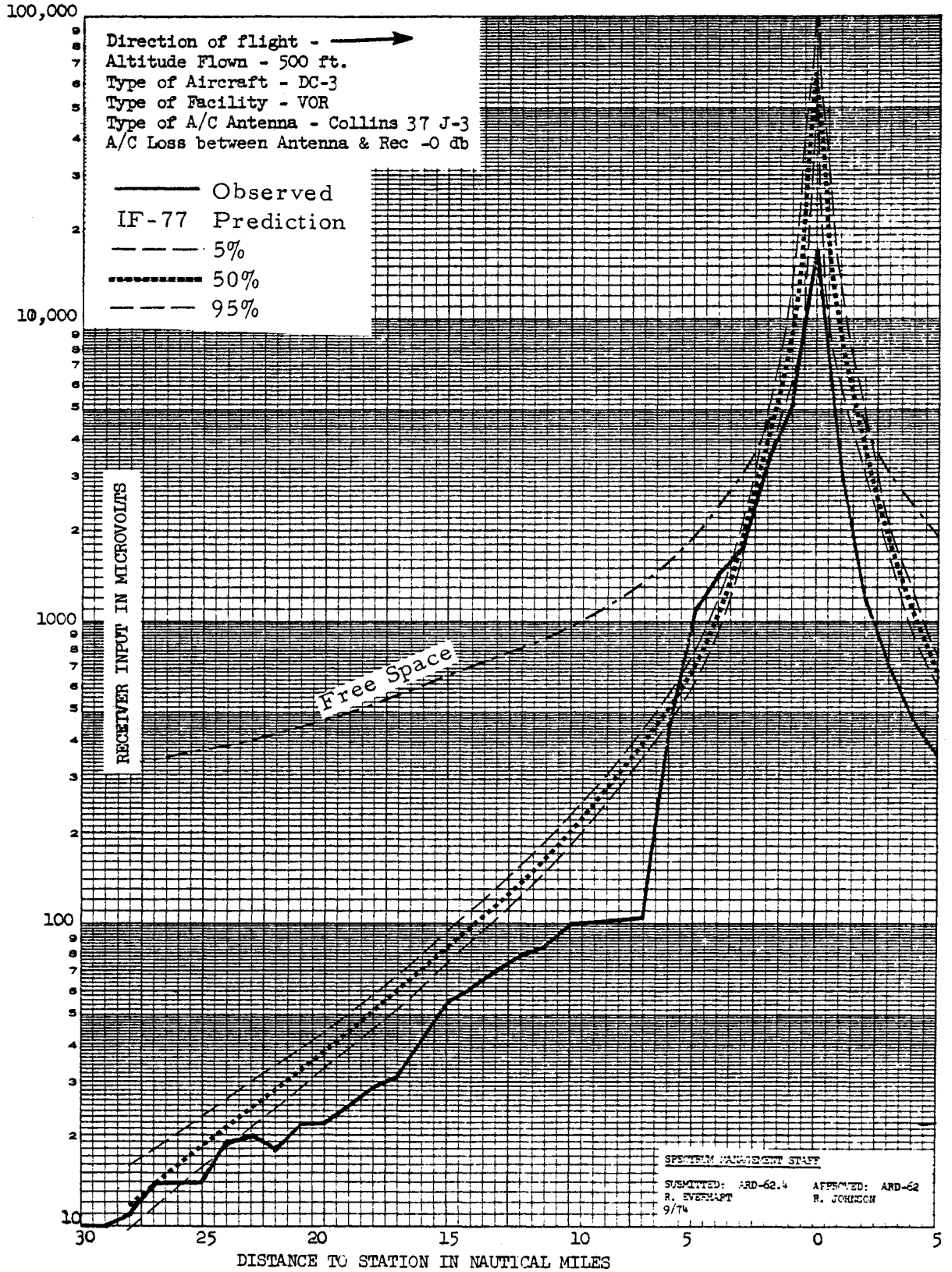

Figure 3. Path 40001, data [10, p. B-1].

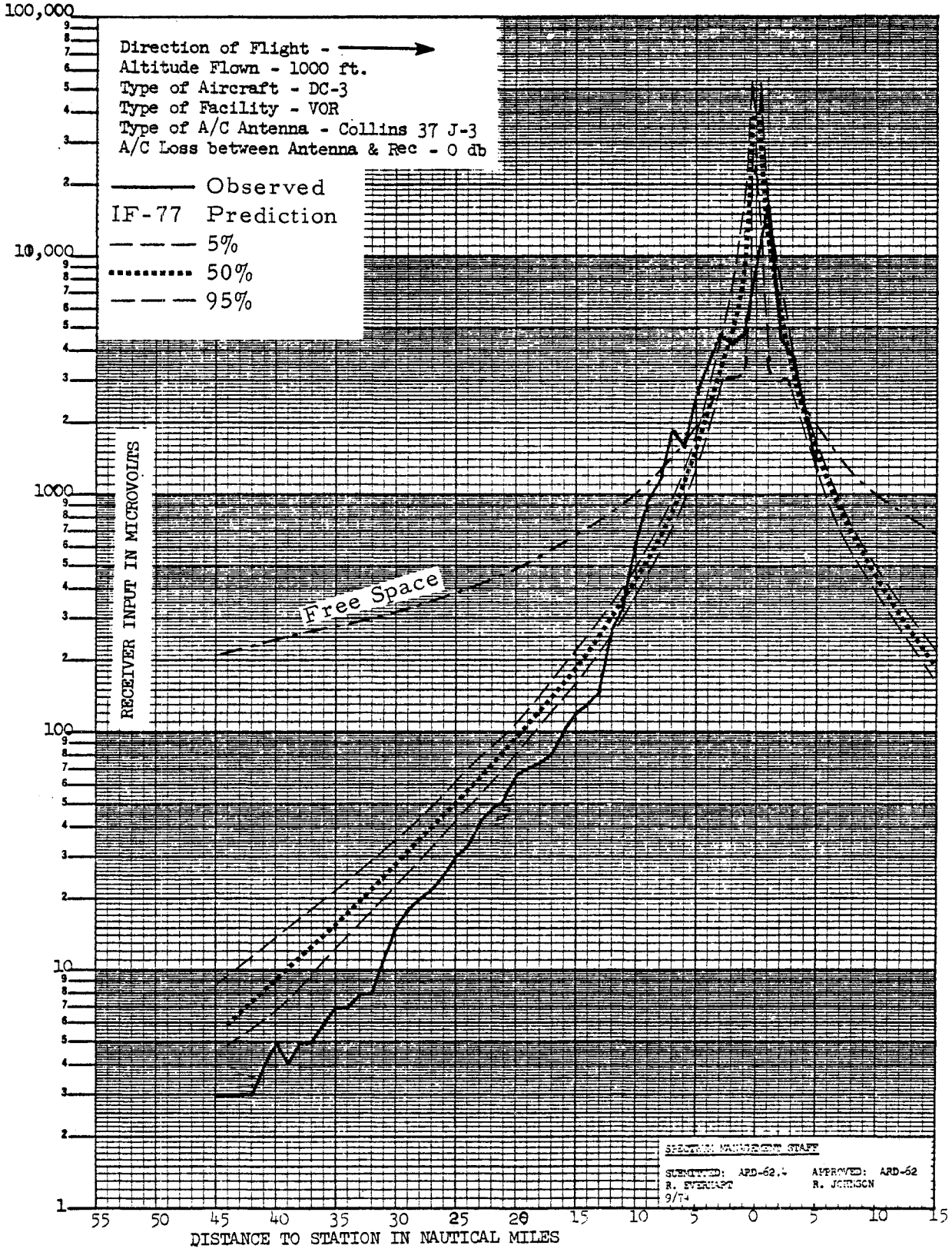

Figure 4. Path 40002, data [10, p. B-2].

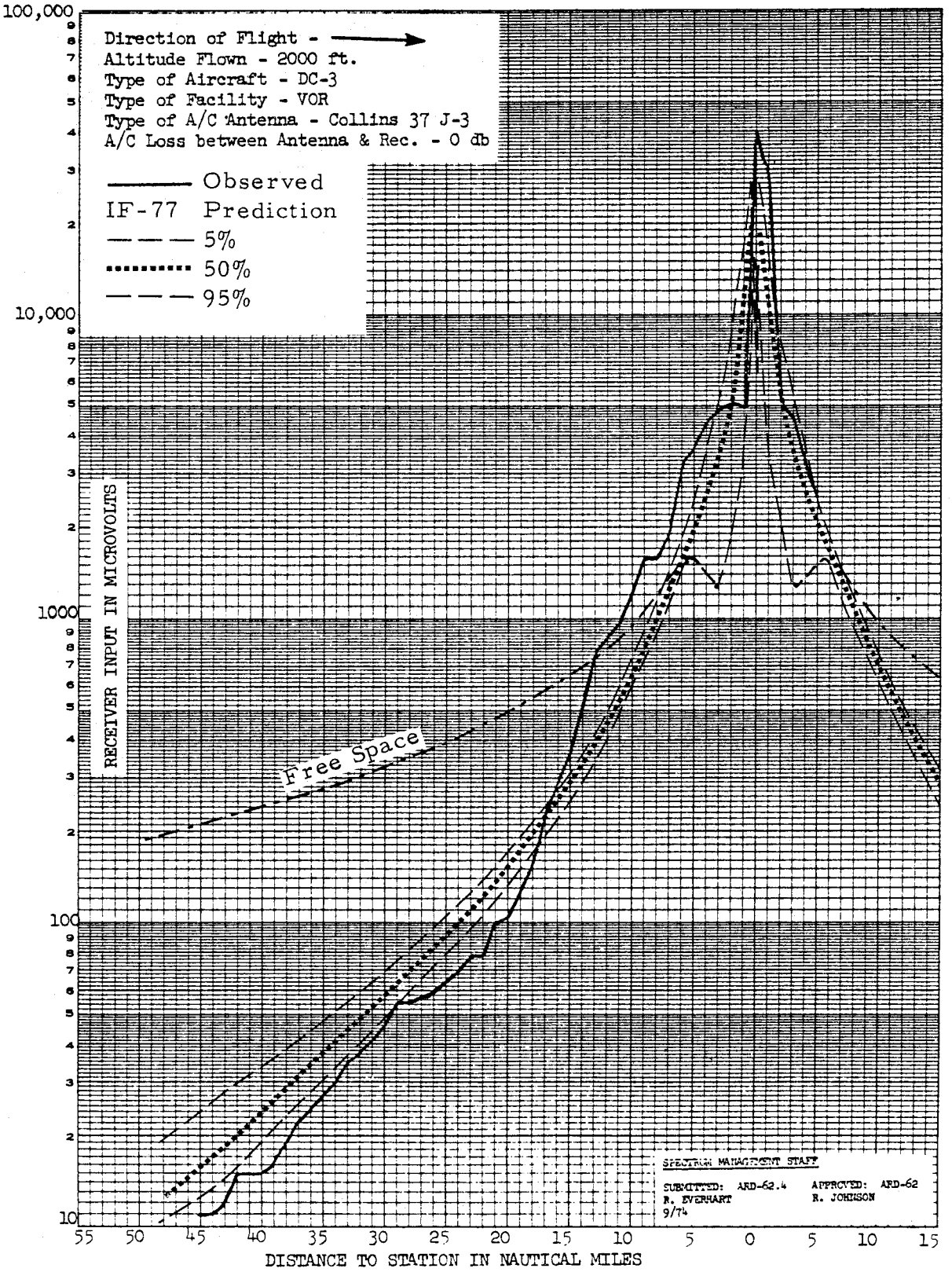

Figure 5. Path 40003, data [10, p. B-3].

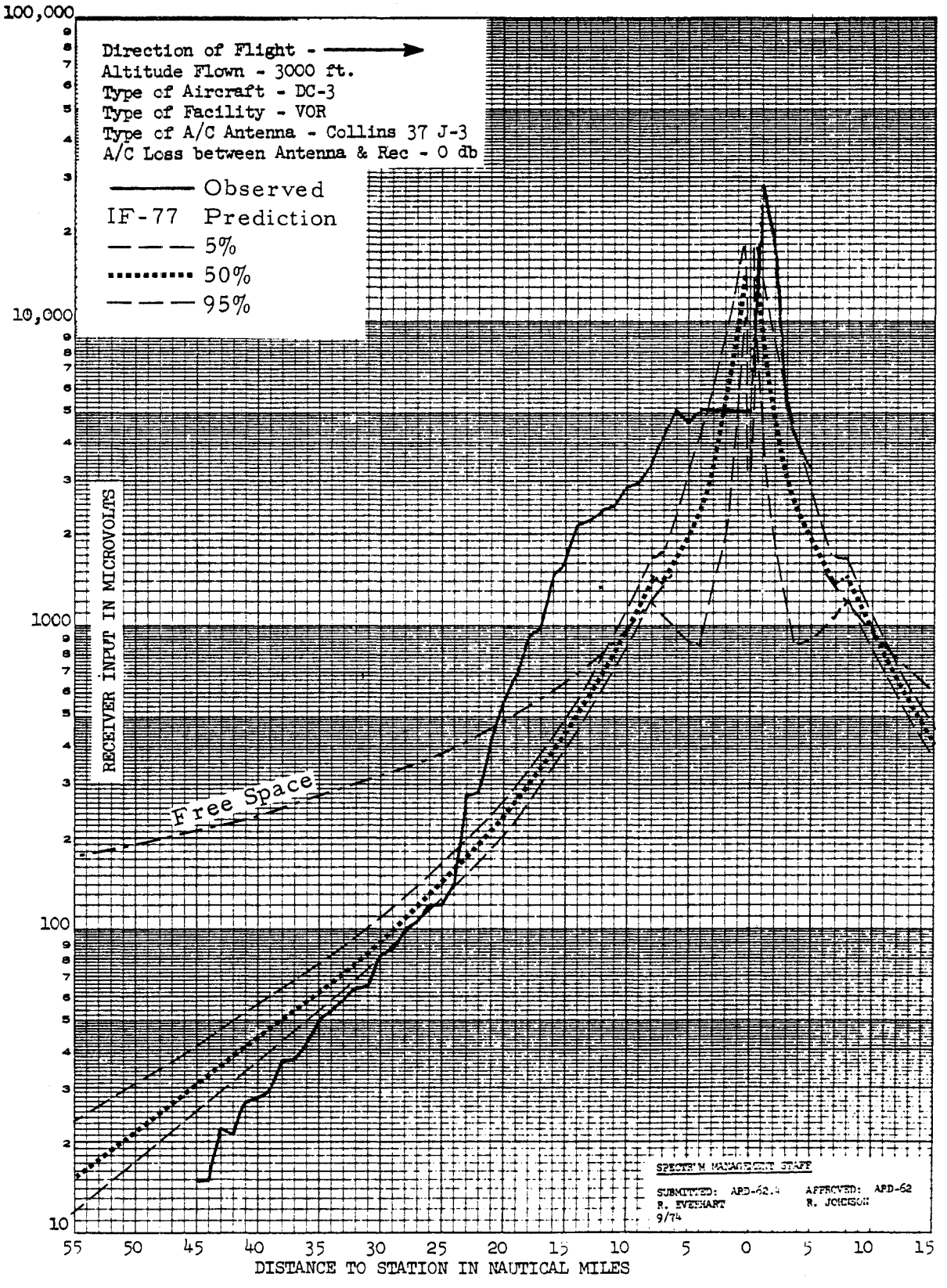

Figure 6. Path 40004, data [10, p. B-4].

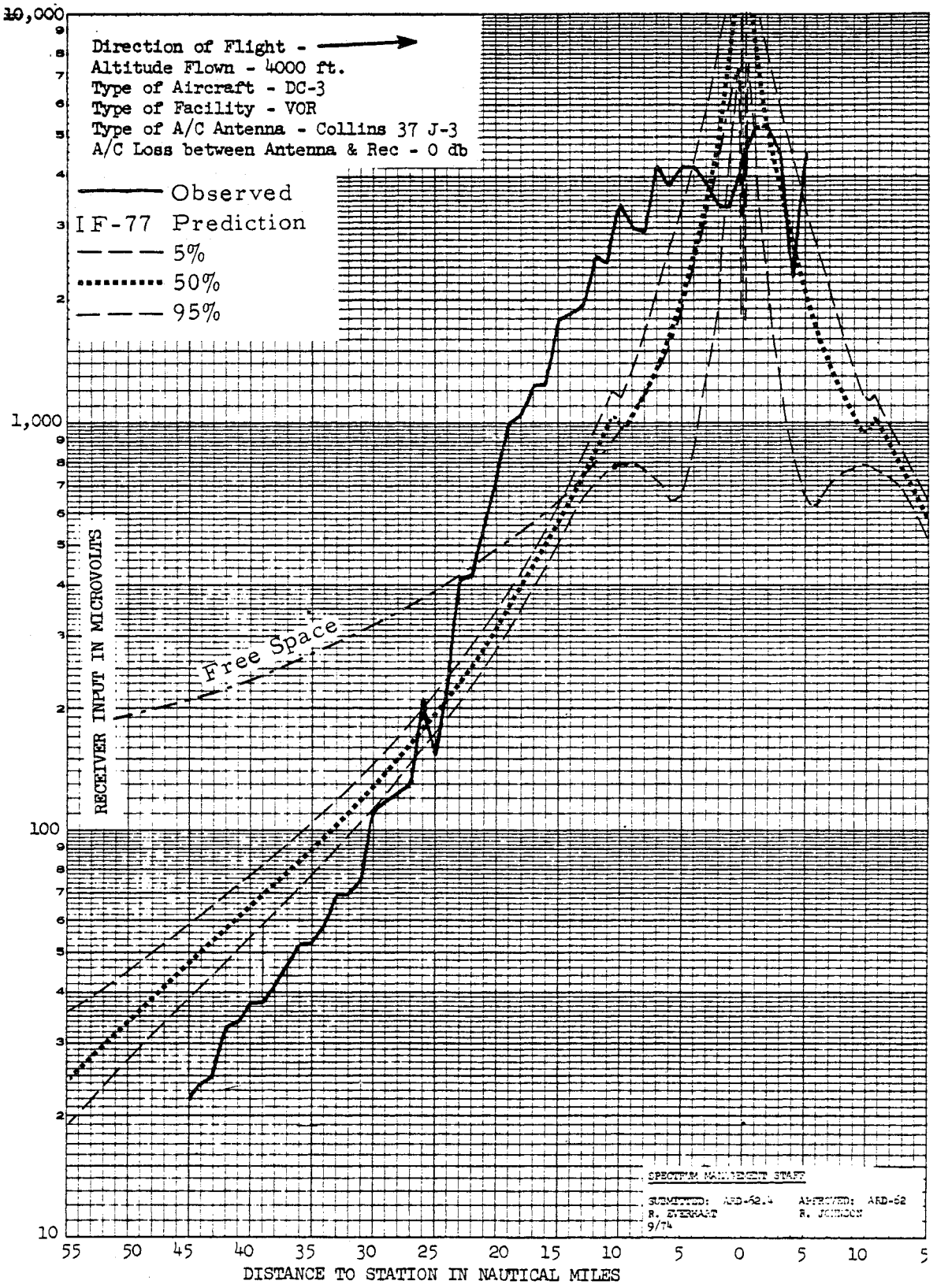

Figure 7. Path 40005, data [10, p. B-5].

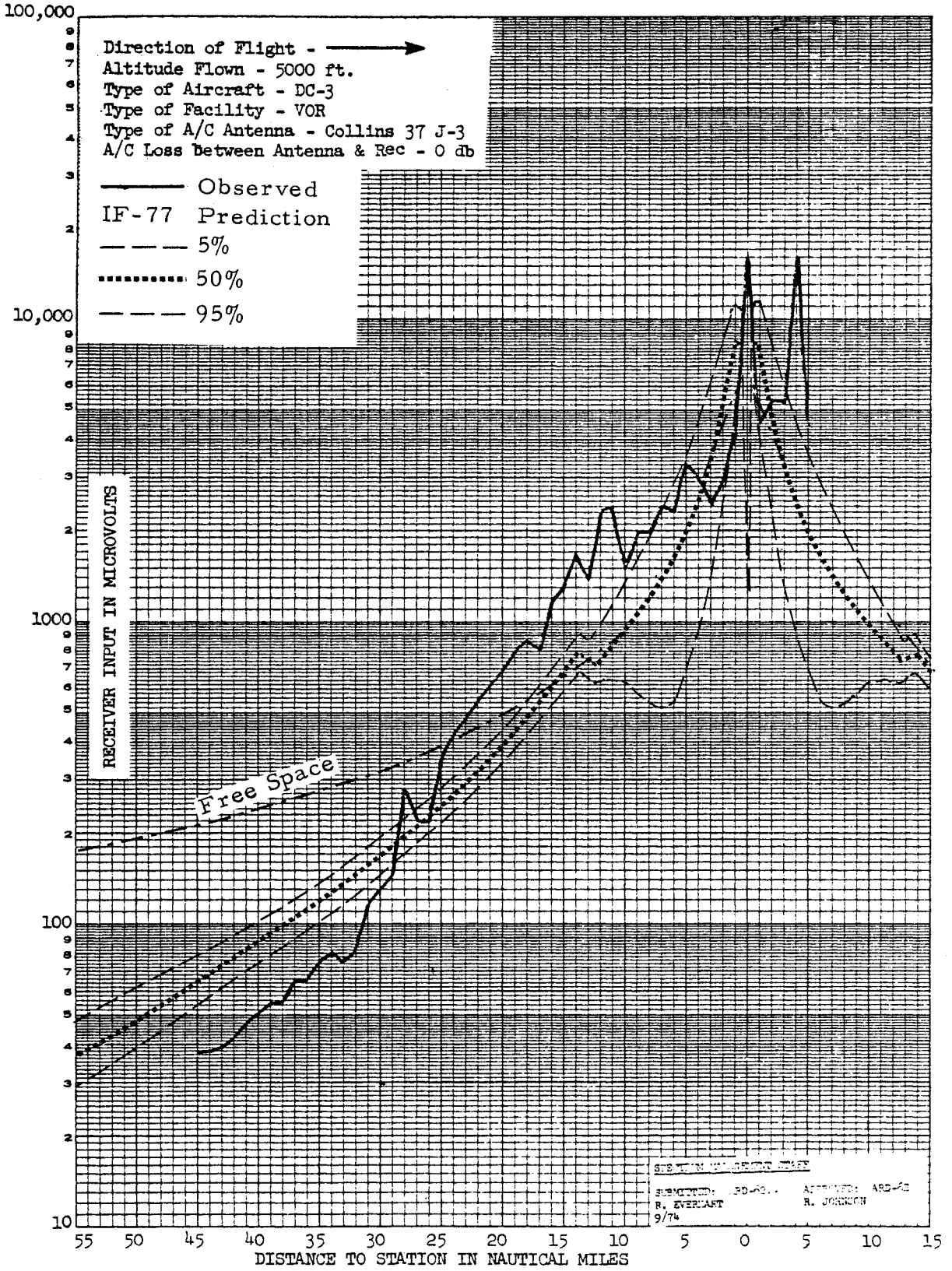

Figure 8. Path 40006, data [10, p. B-6].

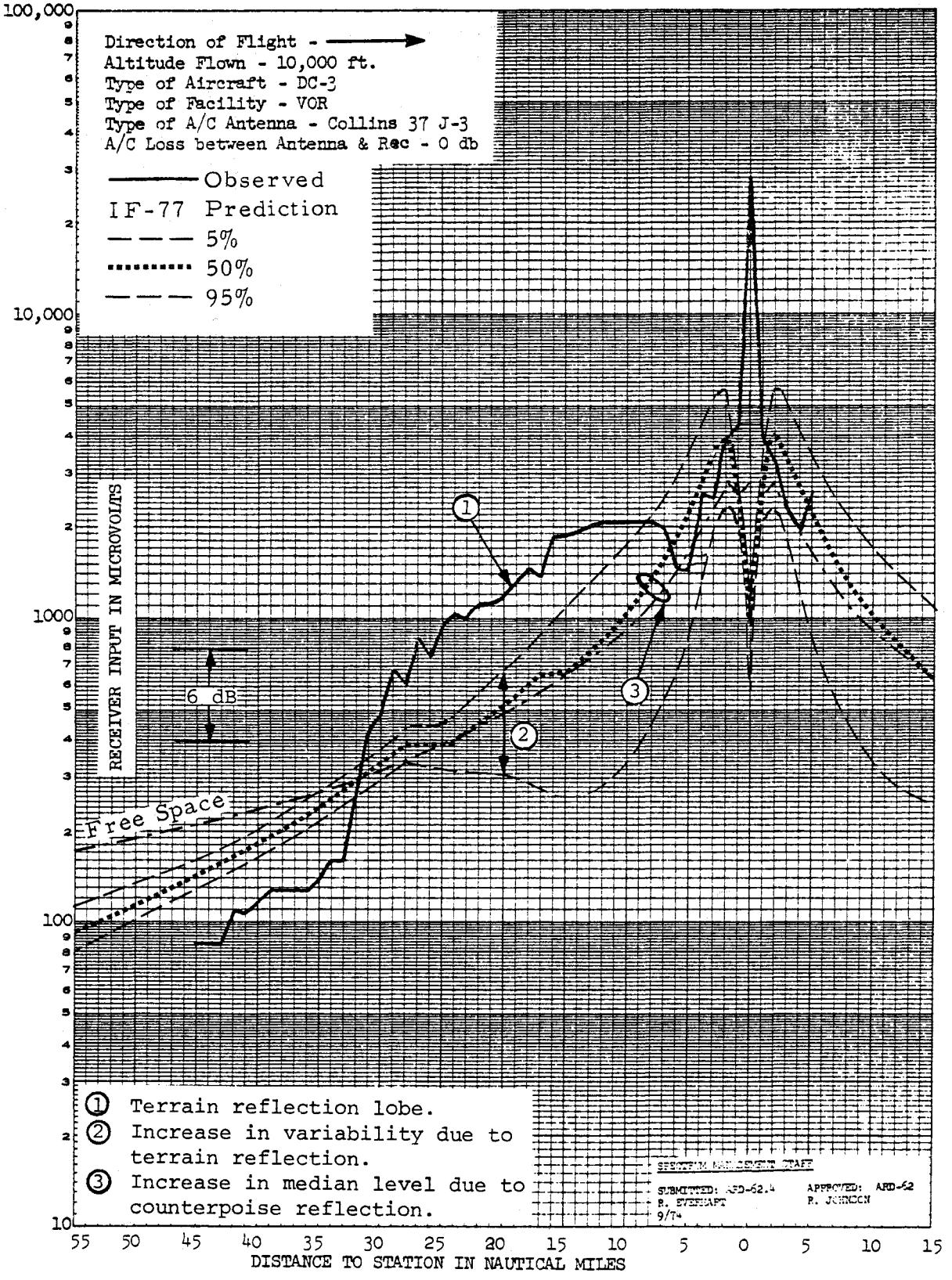

Figure 9. Path 40007, data [10, p. B-7].

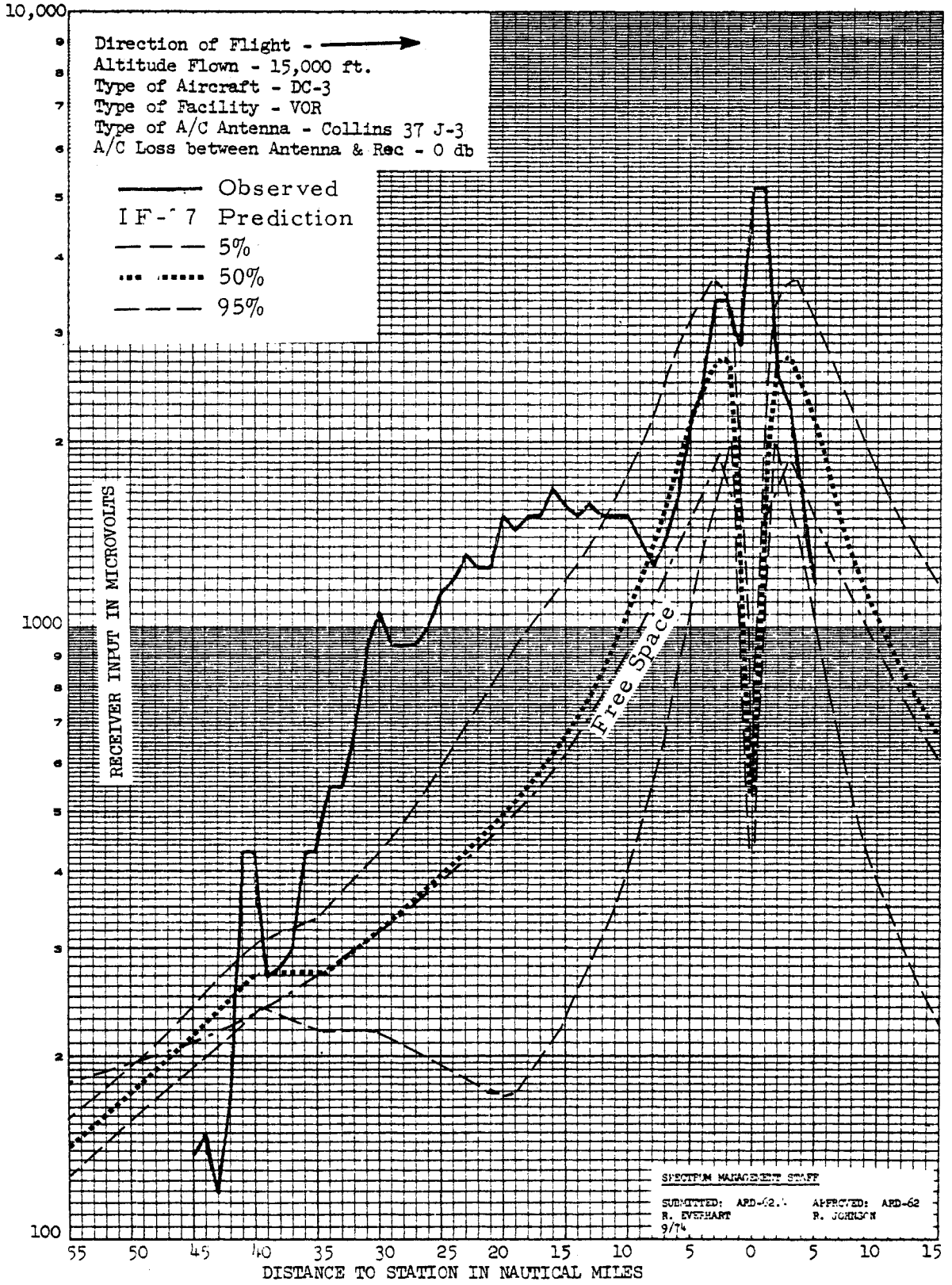

Figure 10. Path 40008, data [10, p. B-8].

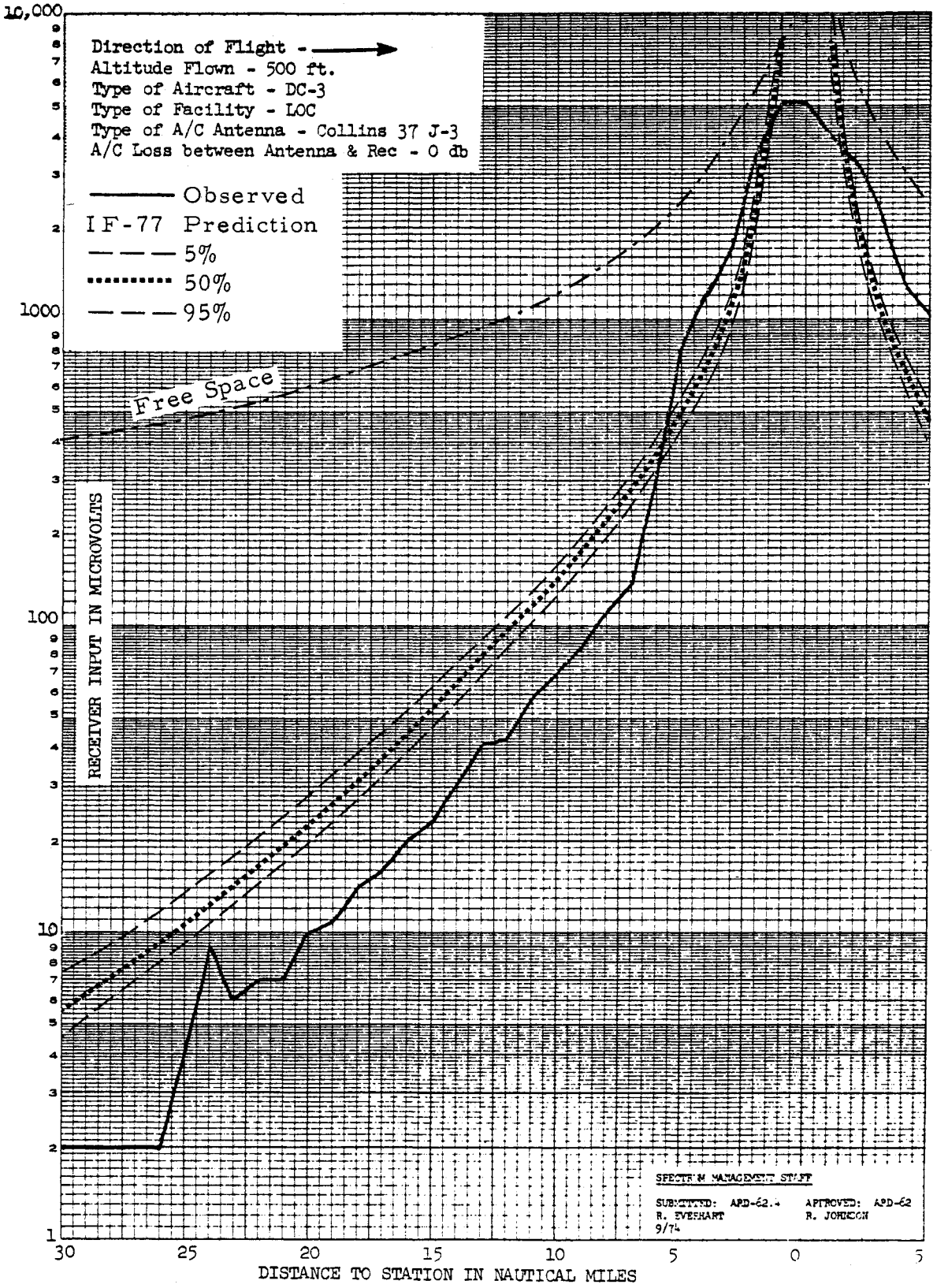

Figure 11. Path 40009, data [10, p. C-1].

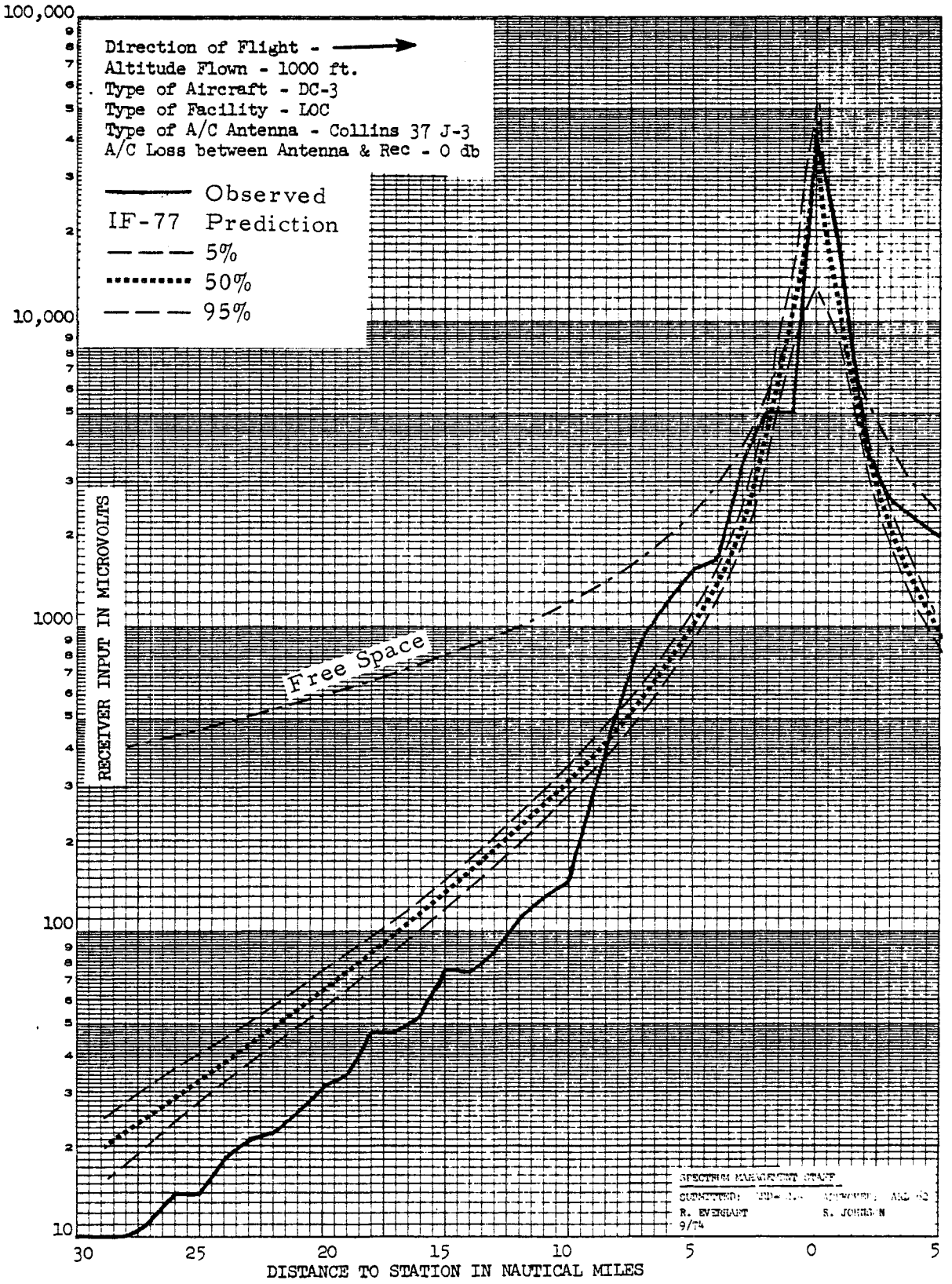

Figure 12. Path 40010, data [10, p. C-2].

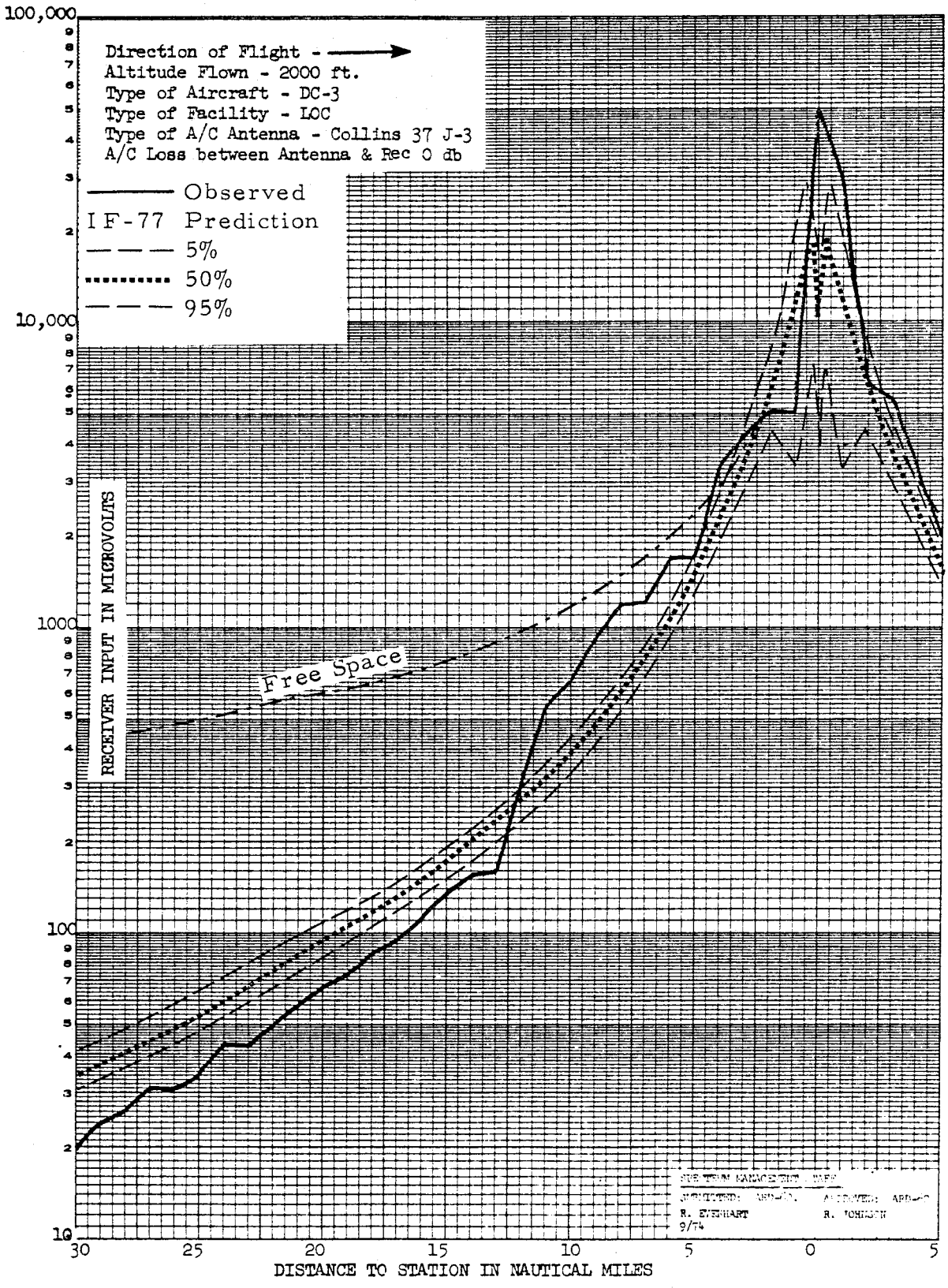

Figure 13. Path 40011, data [10, p. C-3].

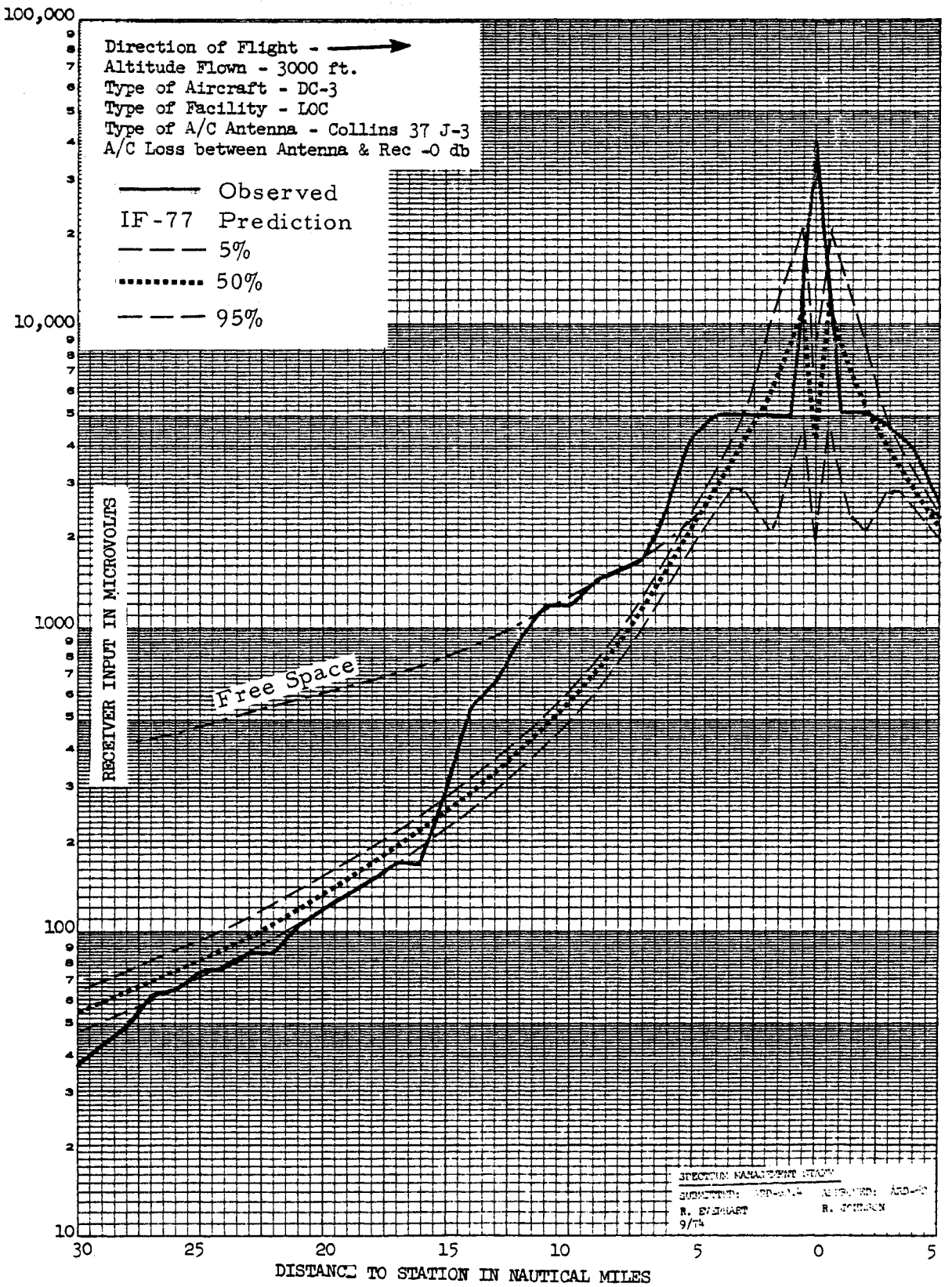

Figure 14. Path 40012, data [10, p. C-4].

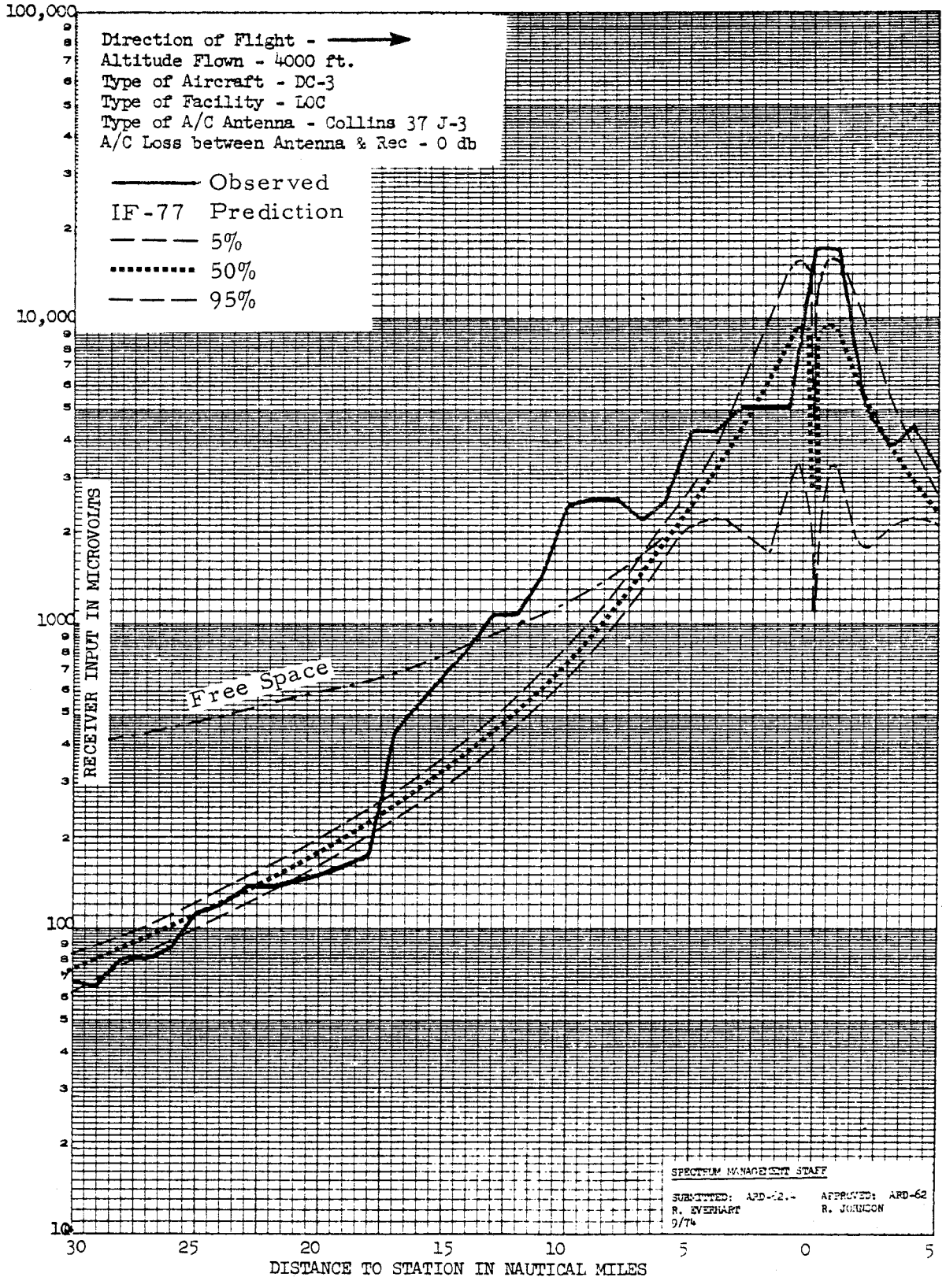

Figure 15. Path 40013, data [10, p. C-5].

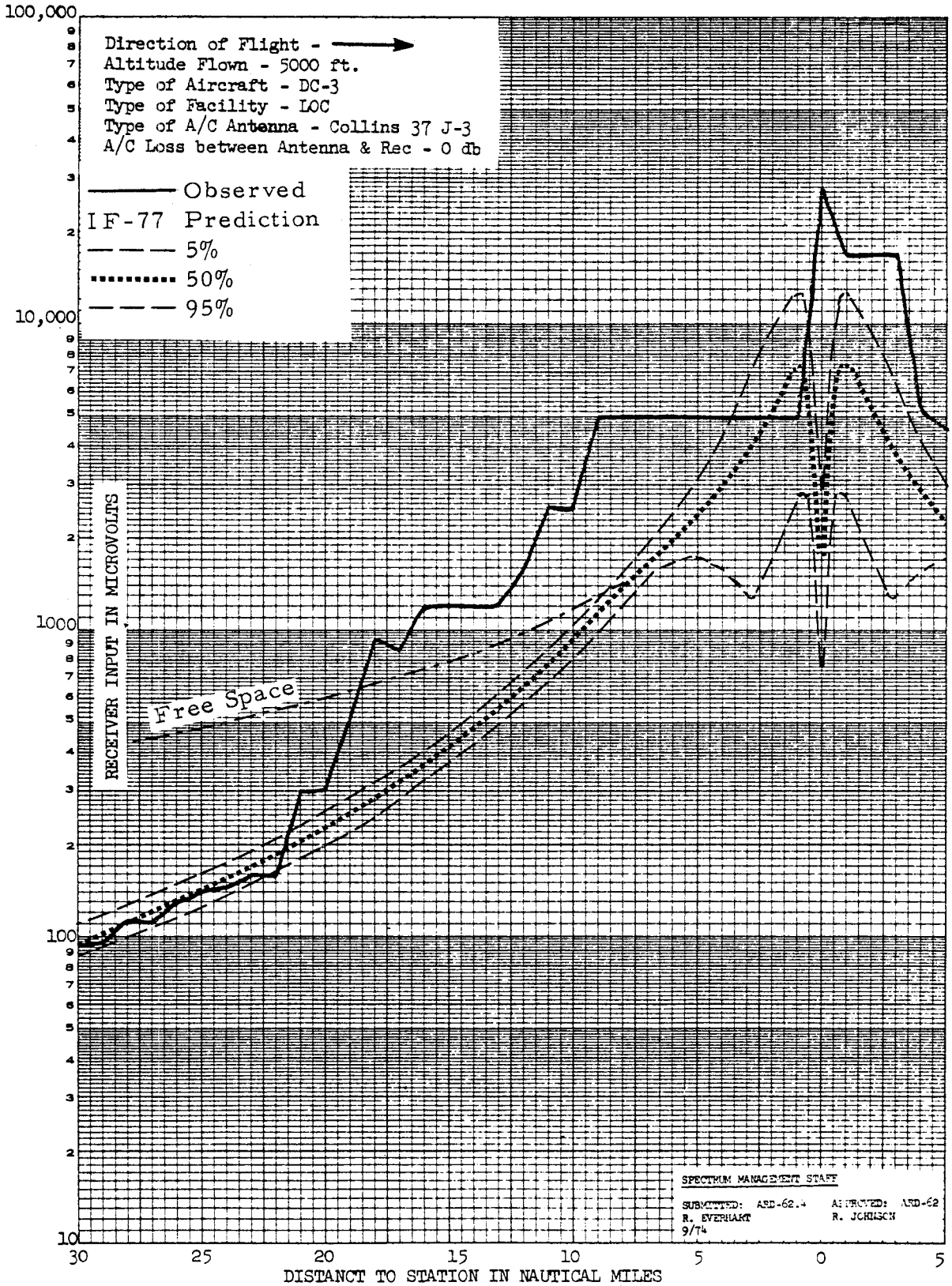

Figure 16. Path 40014, data [10, p. C-6].

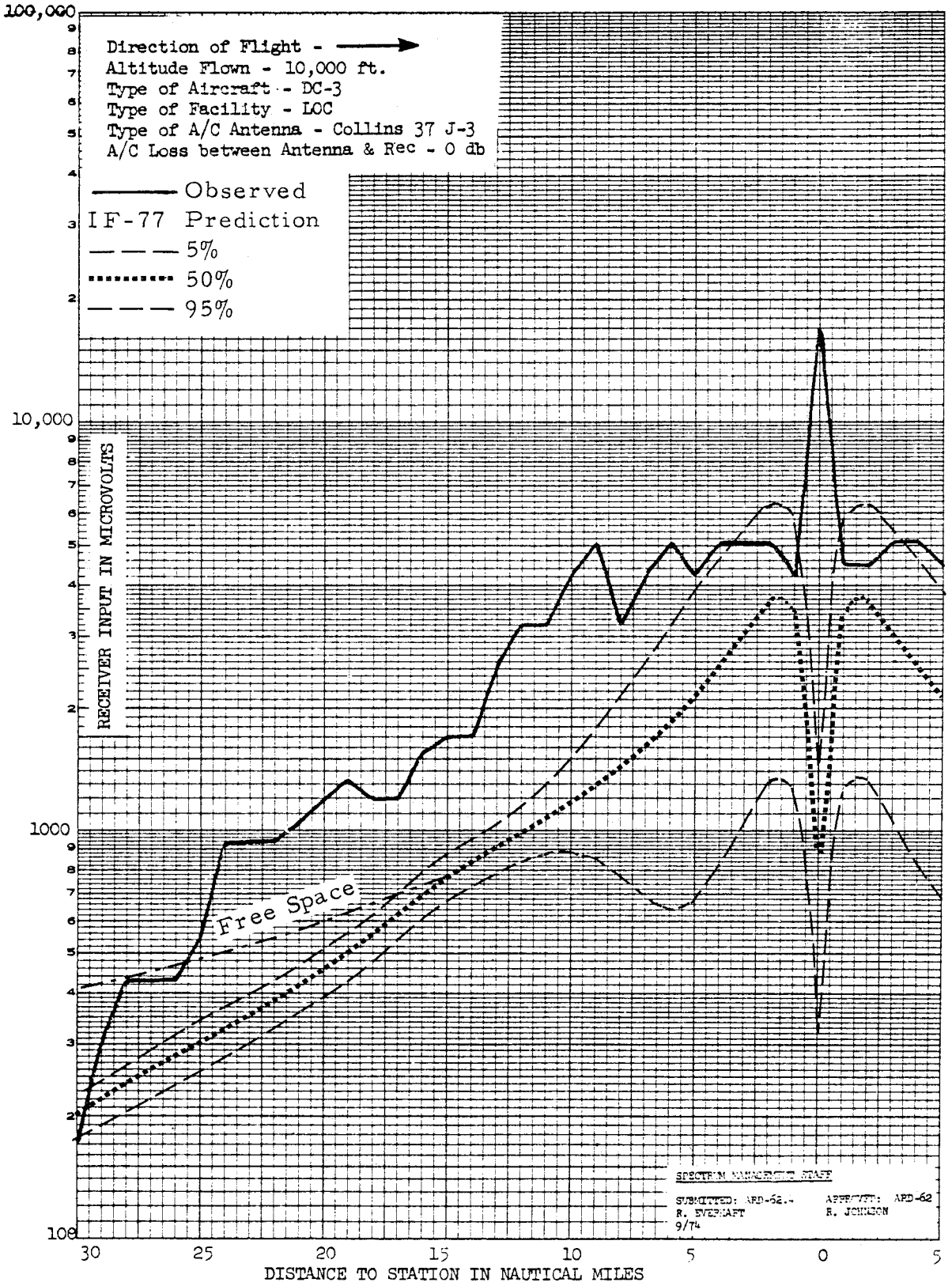

Figure 17. Path 40015, data [10, p. C-7].

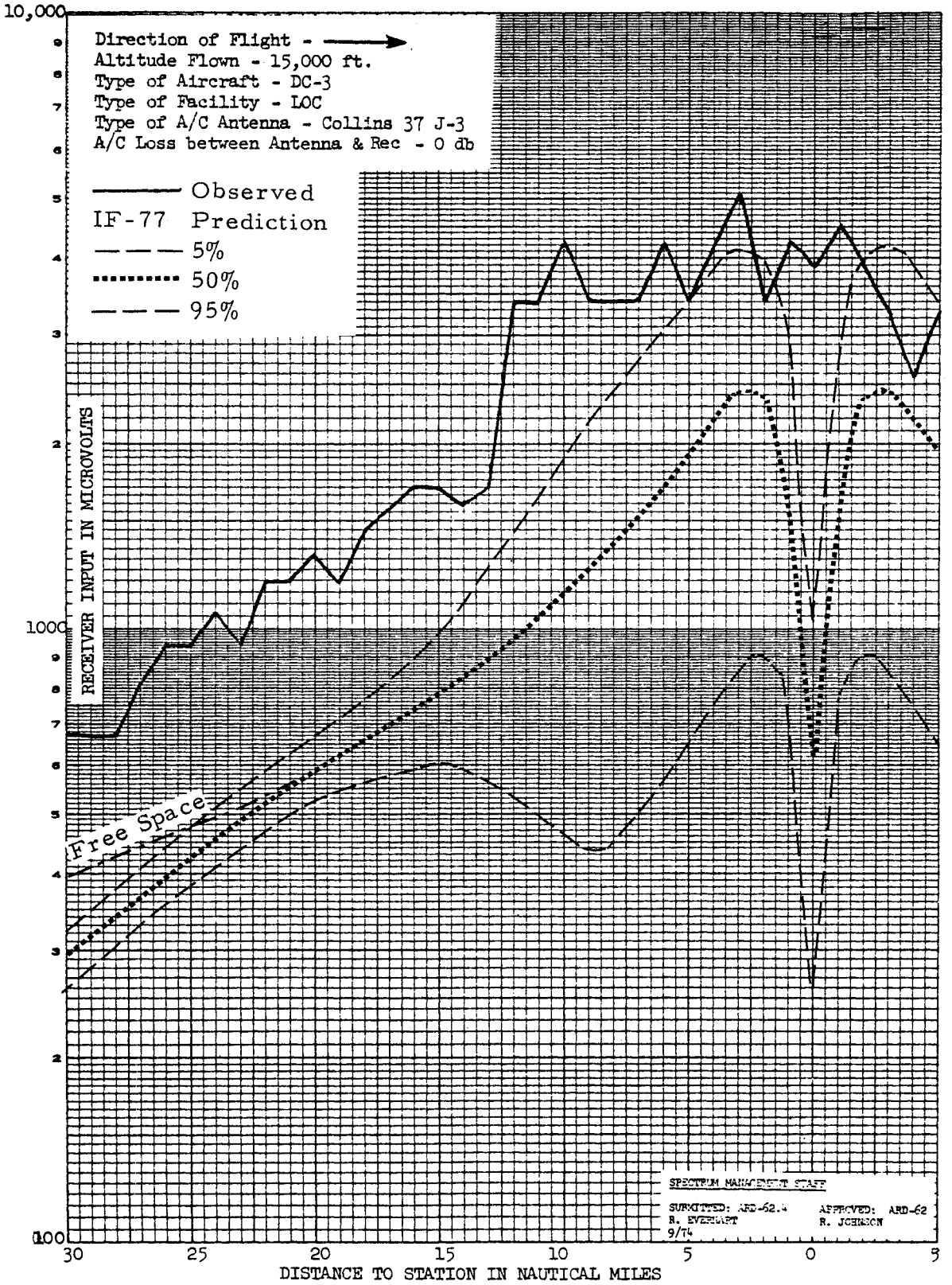

Figure 18. Path 40016, data [10, p. C-8].

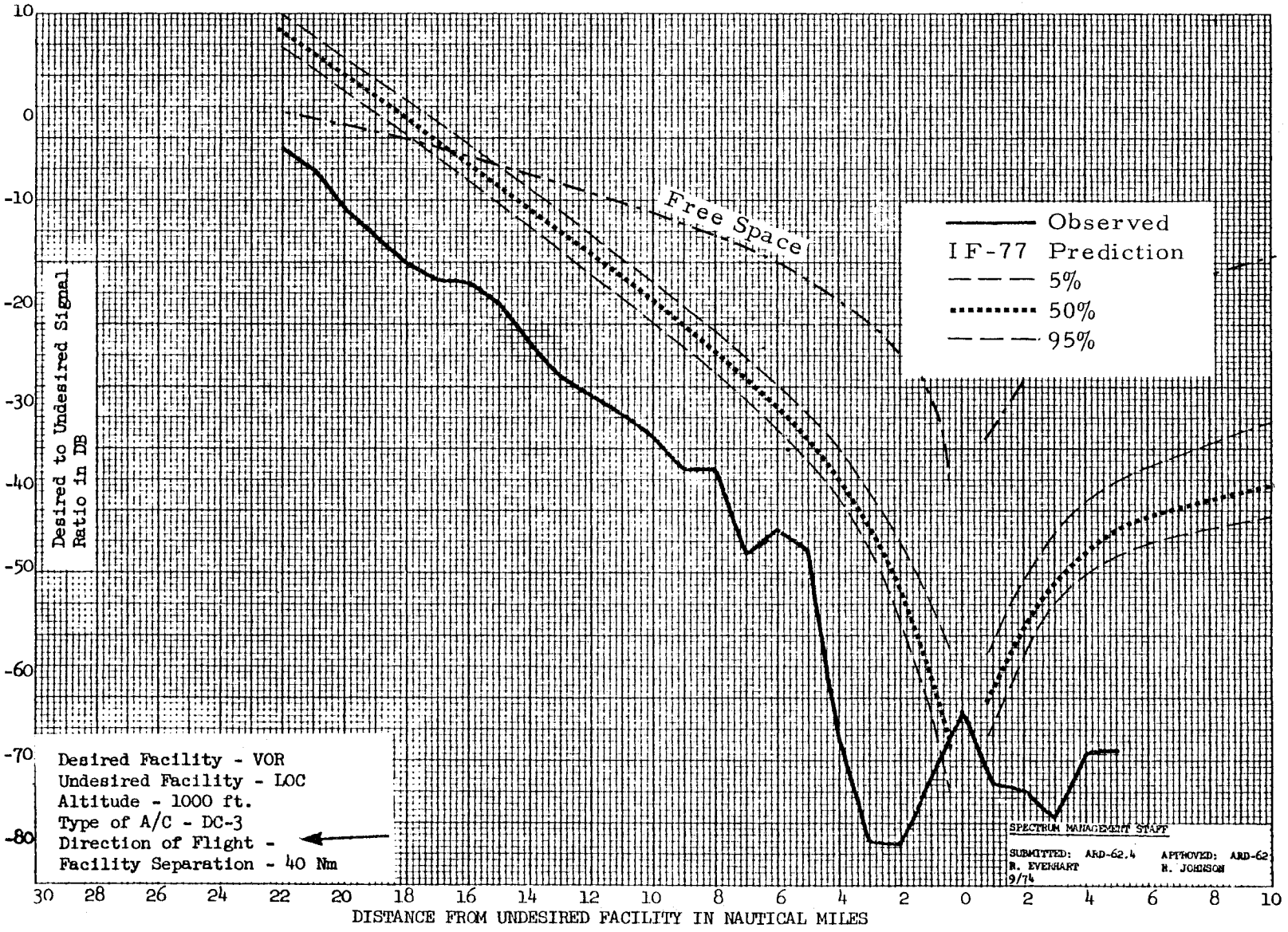

Figure 19. Path 40017, data [10, p. D-1].

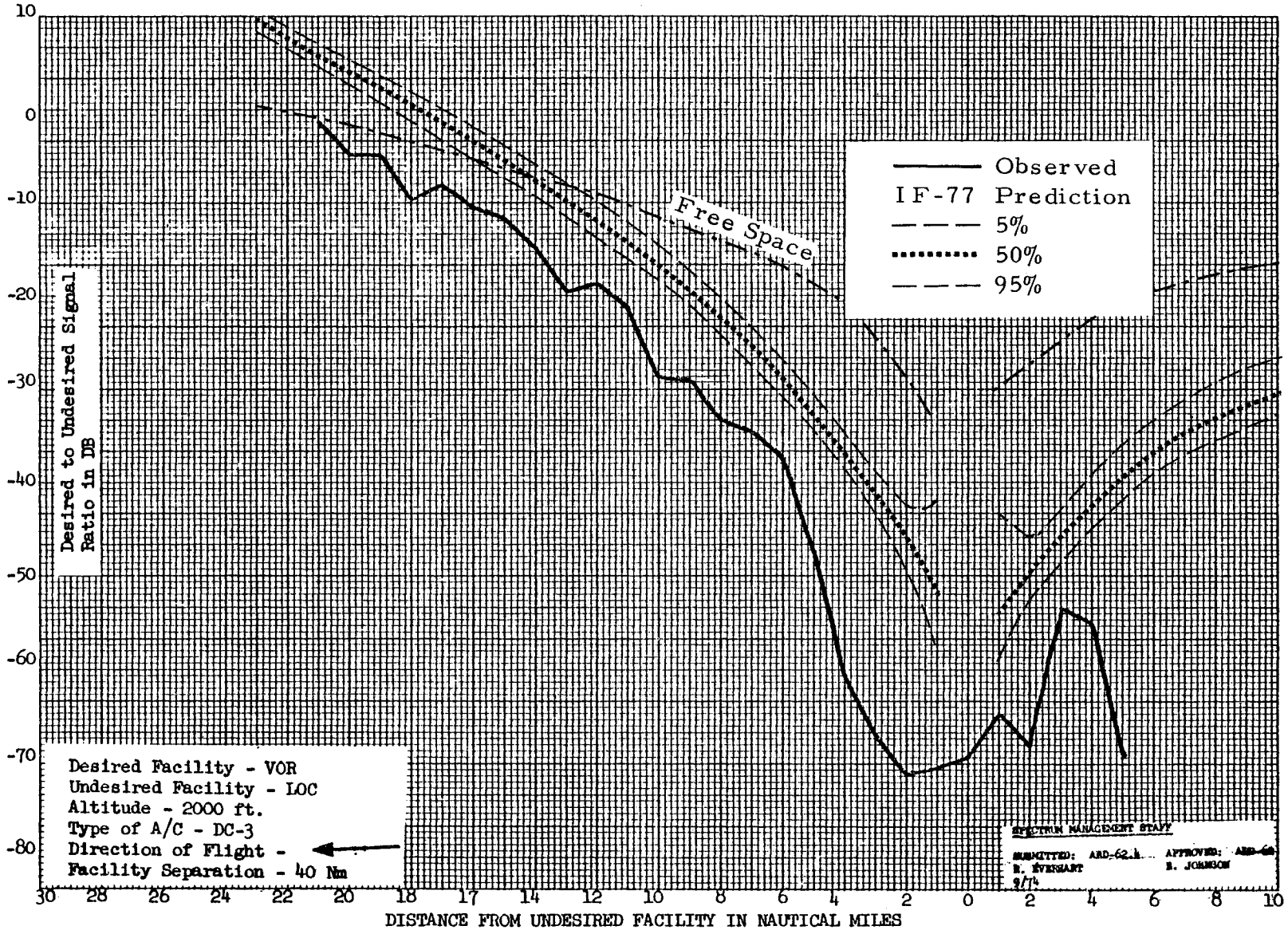

Figure 20. Path 40018, data [10, p. D-2].

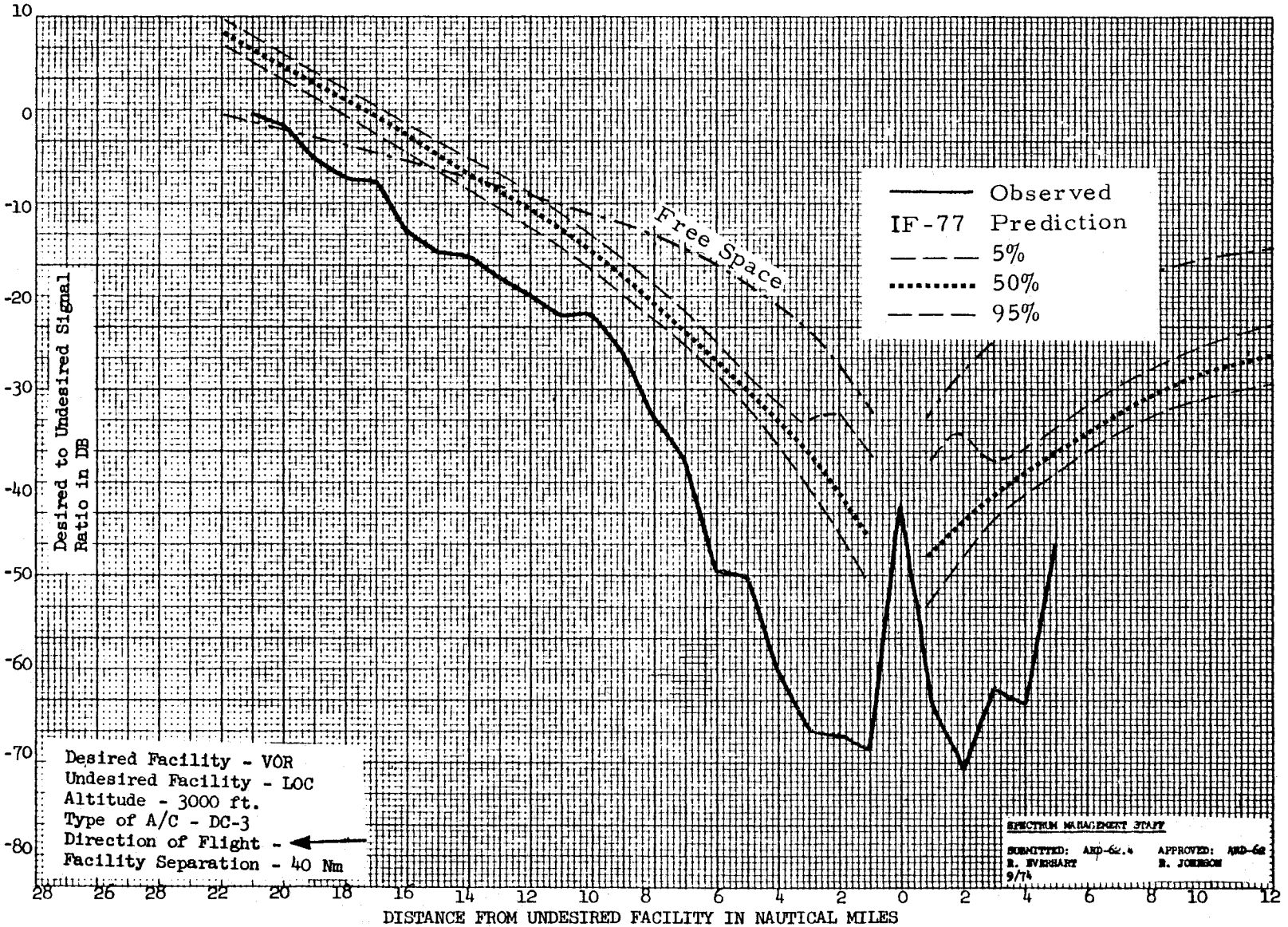

Figure 21. Path 40019, data [10, p. D-3].

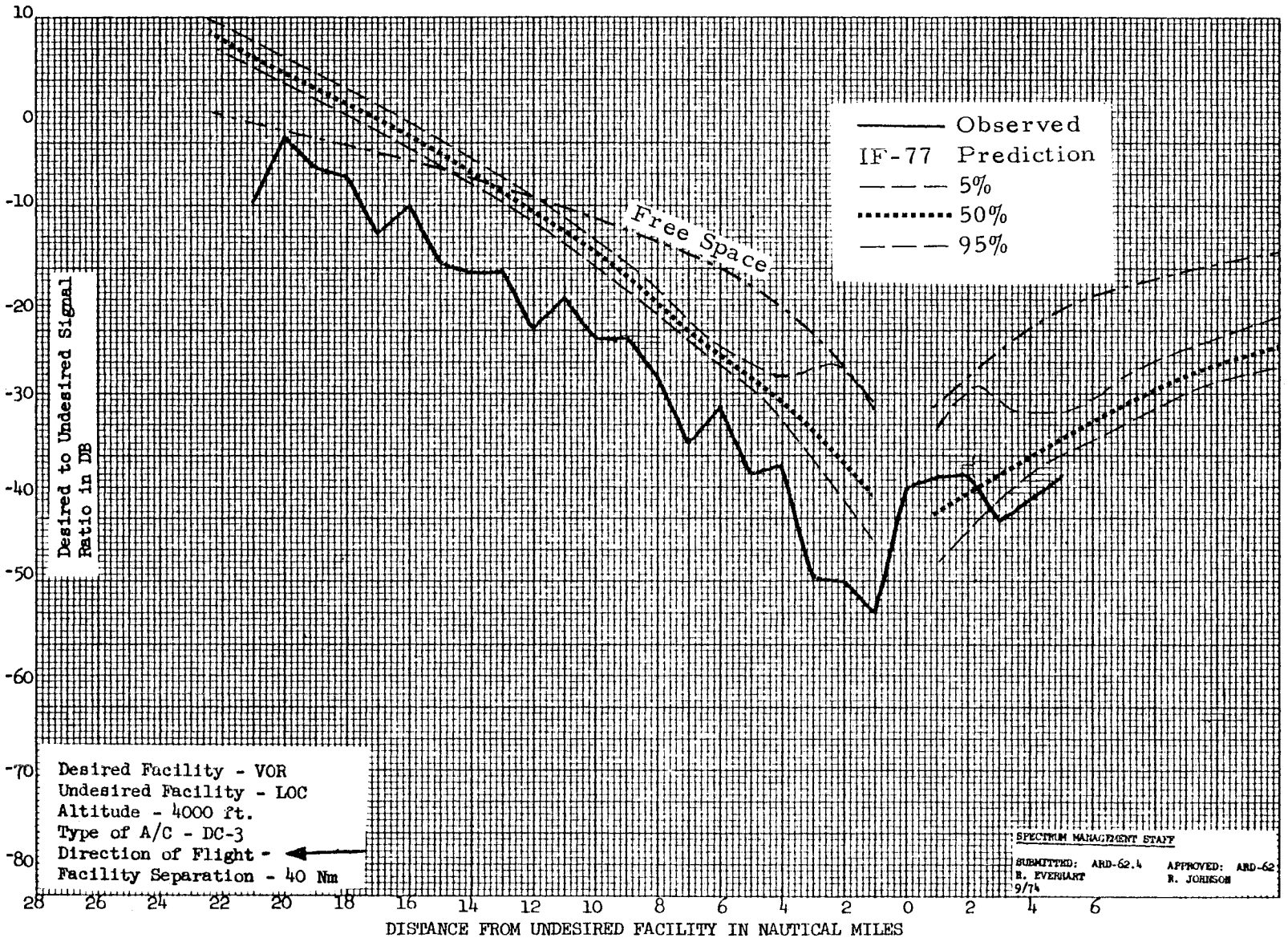

Figure 22. Path 40020, data [10, p. D-4].

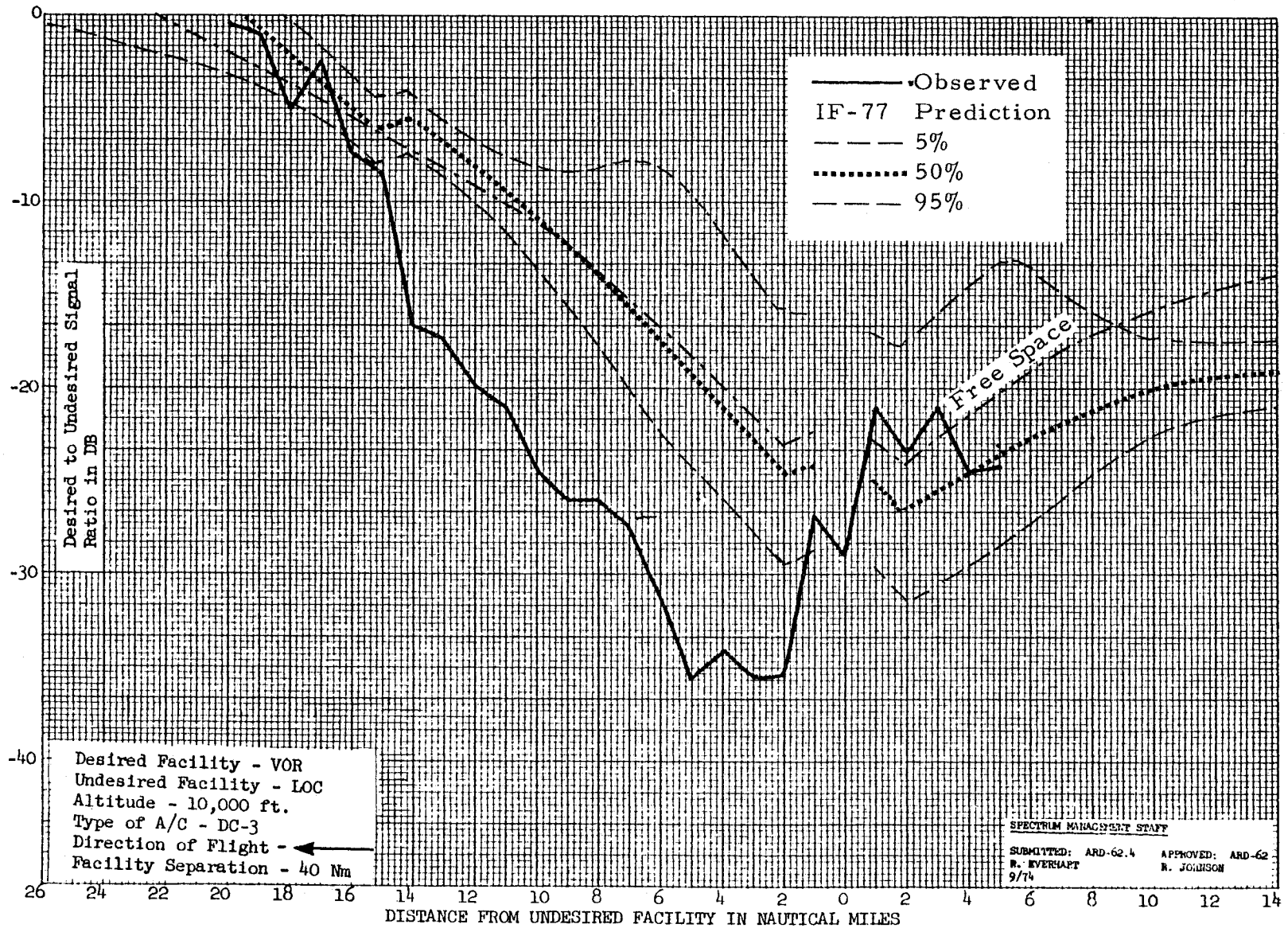

Figure 23. Path 40021, data [10, p. D-5].

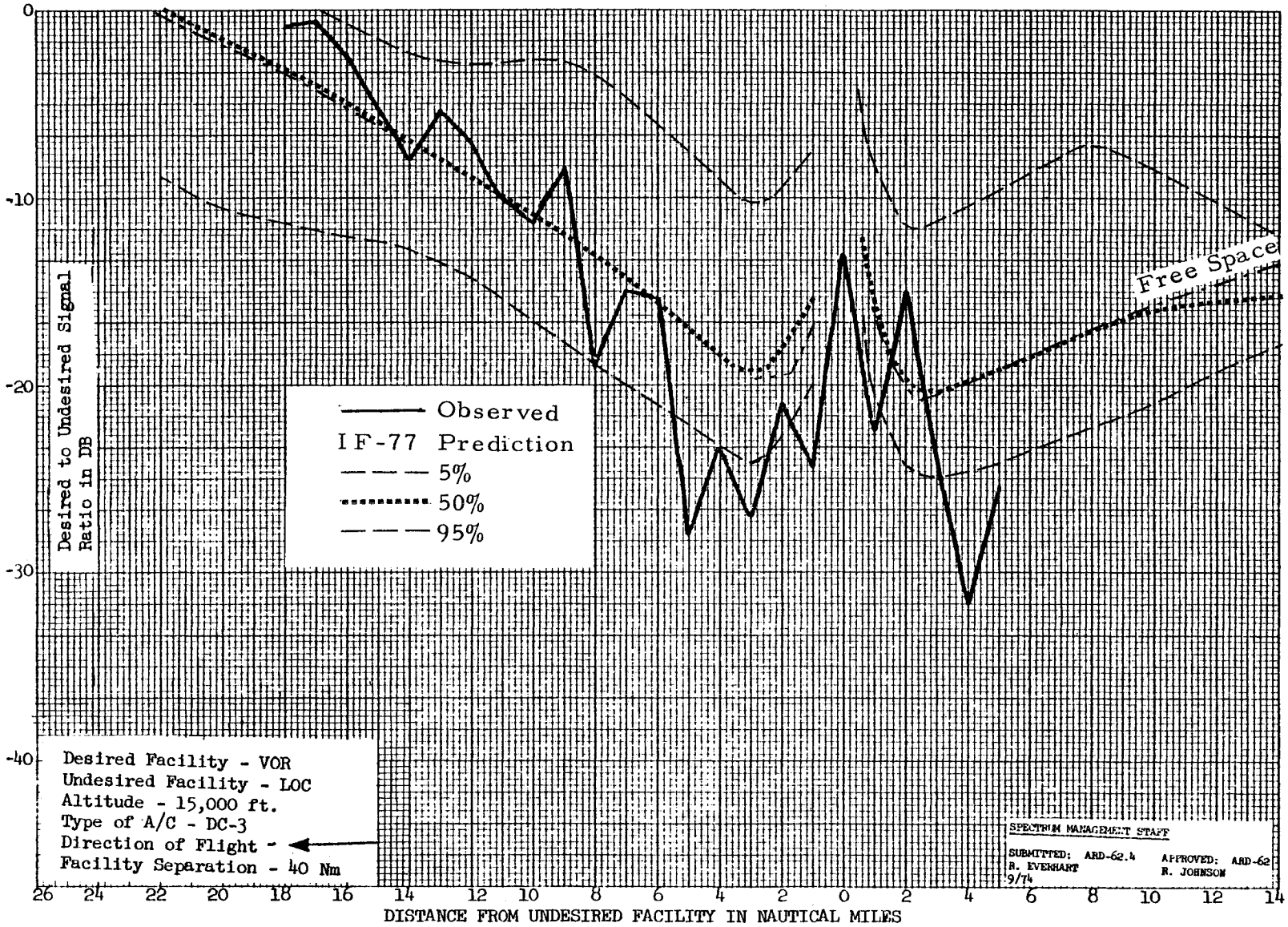

Figure 24. Path 40022, data [10, p. D-6].

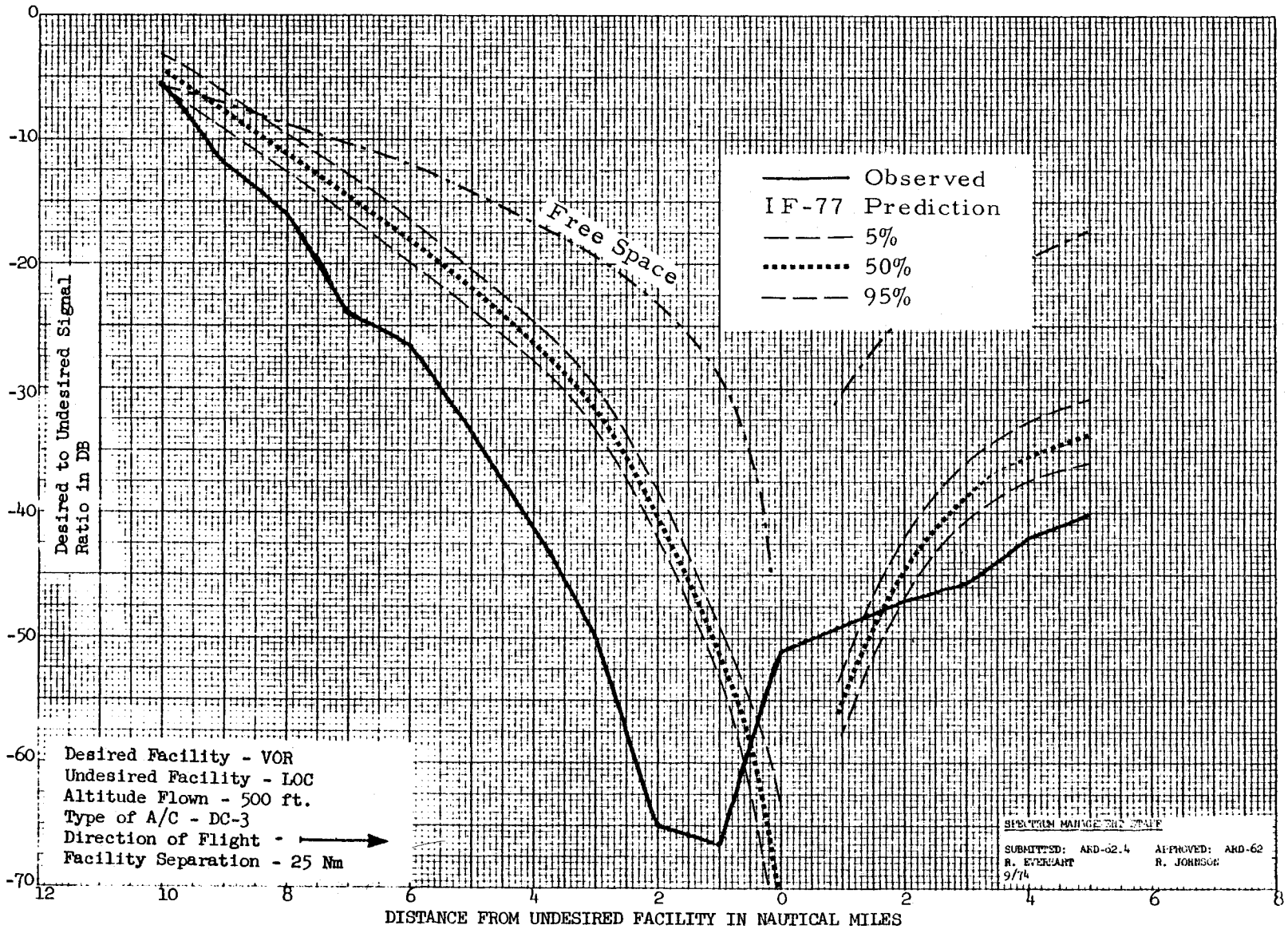

Figure 25. Path 40023, data [10, p. E-1].

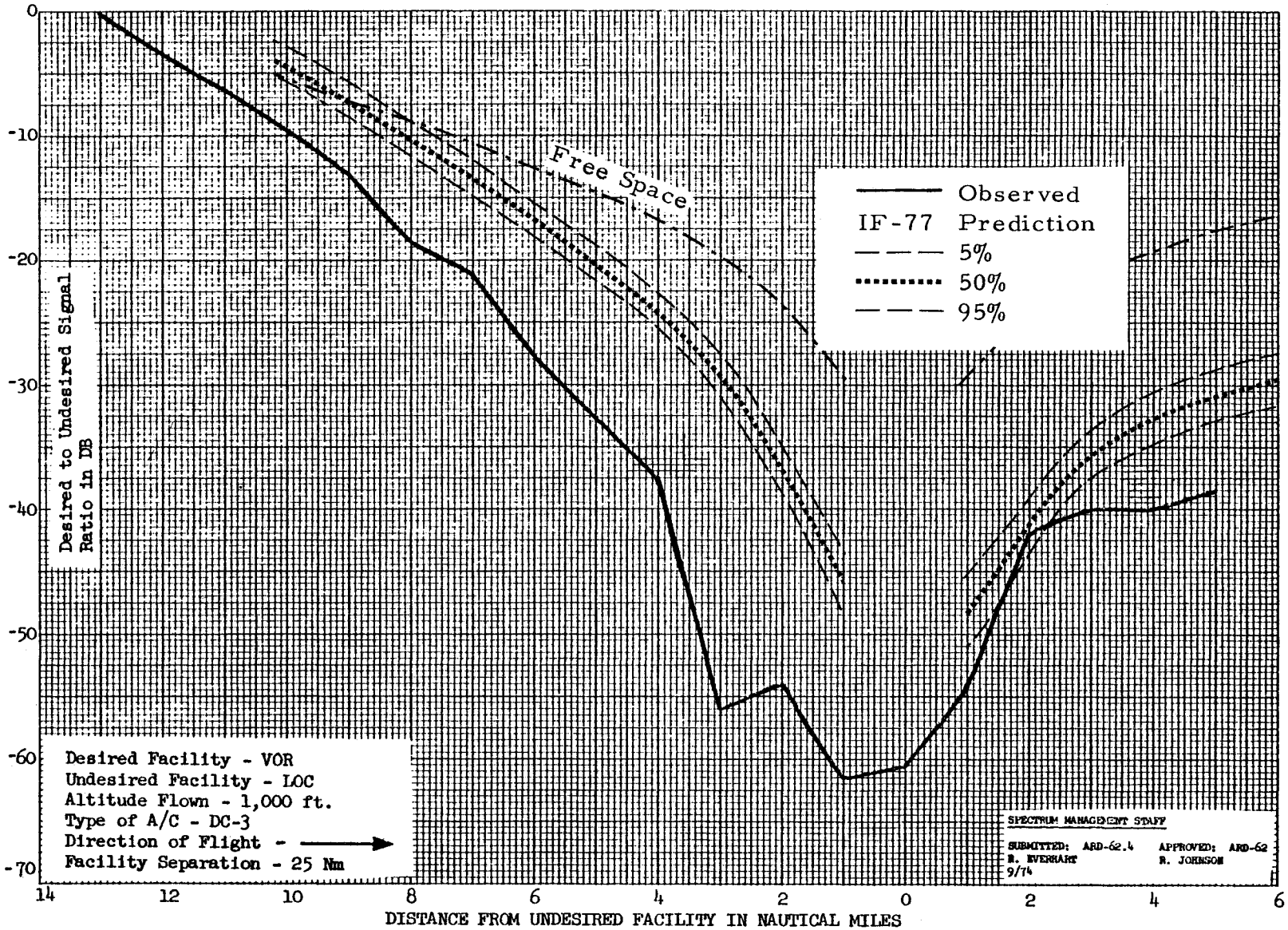

Figure 26. Path 40024, data [10, p. E-2].

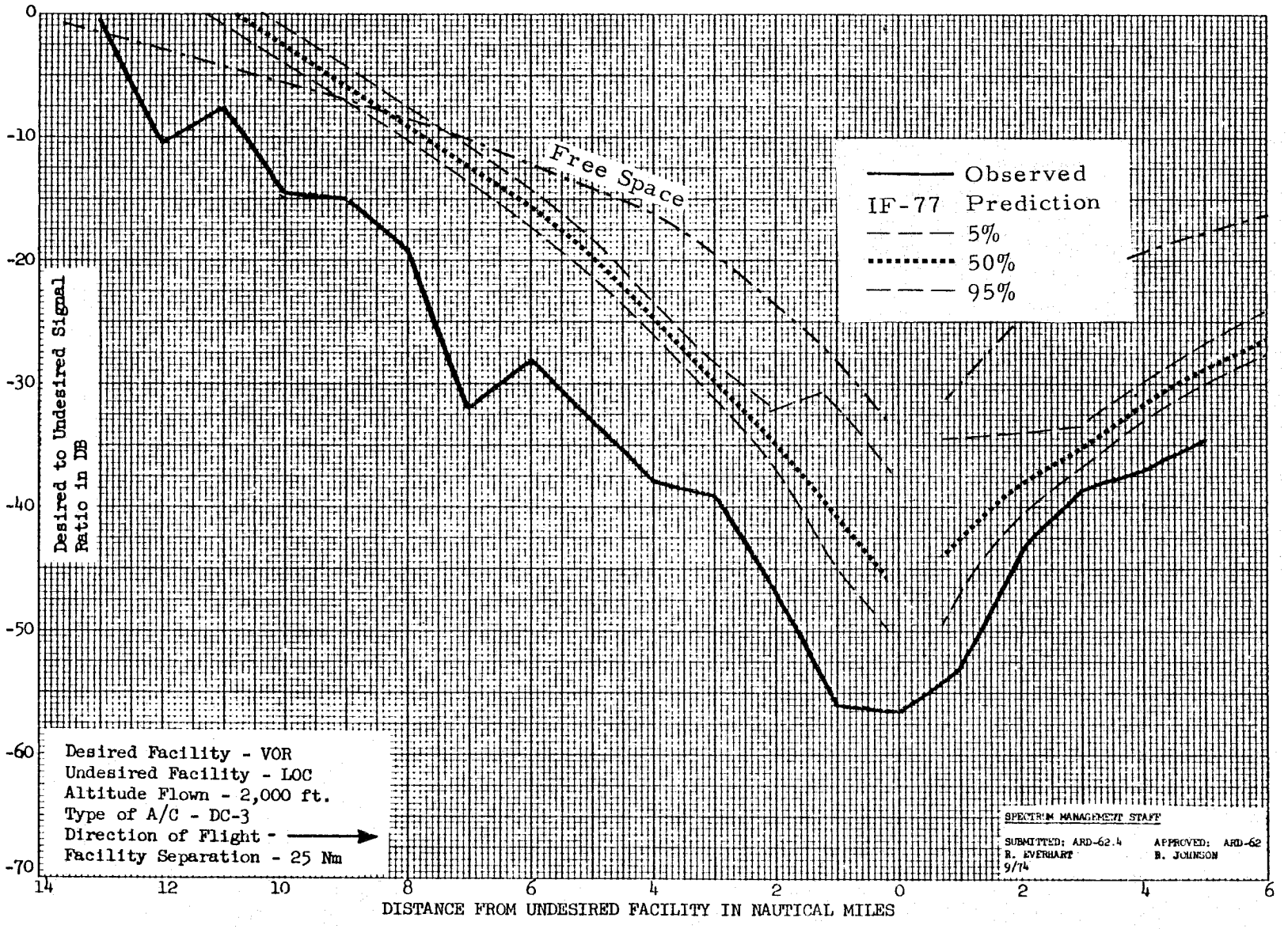

Figure 27. Path 40025, data [10, p. E-3].

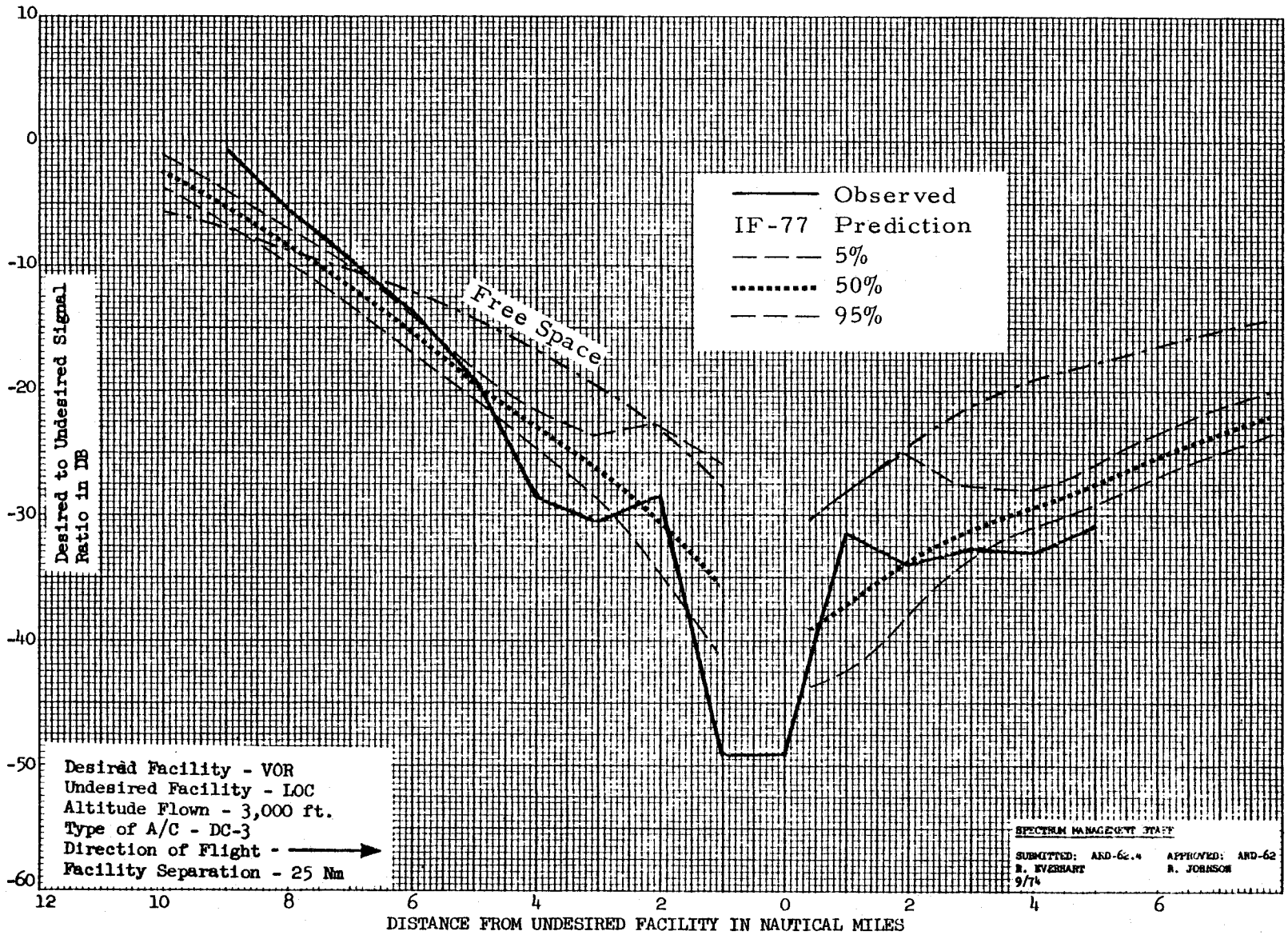

Figure 28. Path 40026, data [10, p. E-4].

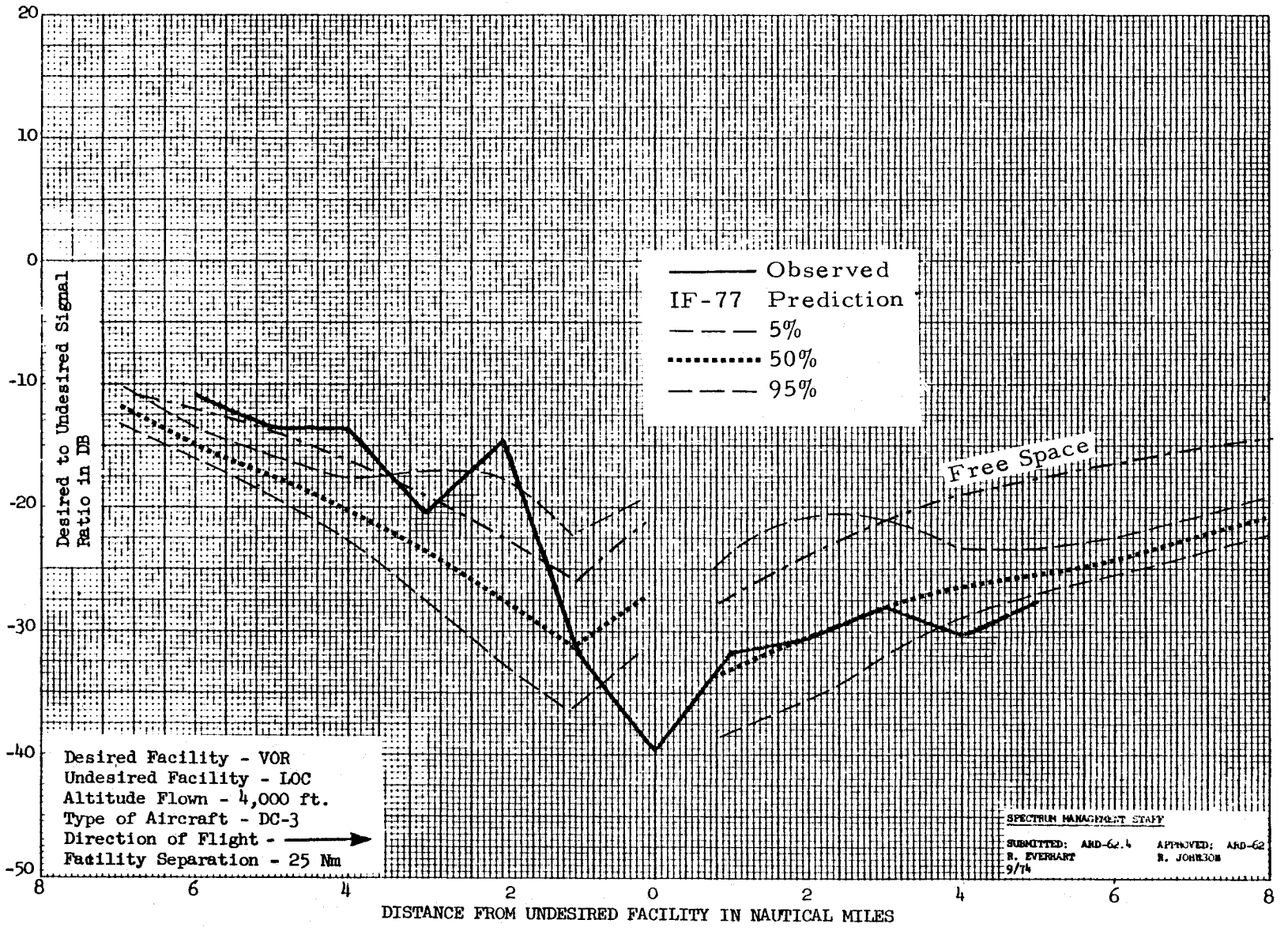

Figure 29. Path 40027, data [10, p. E-5].

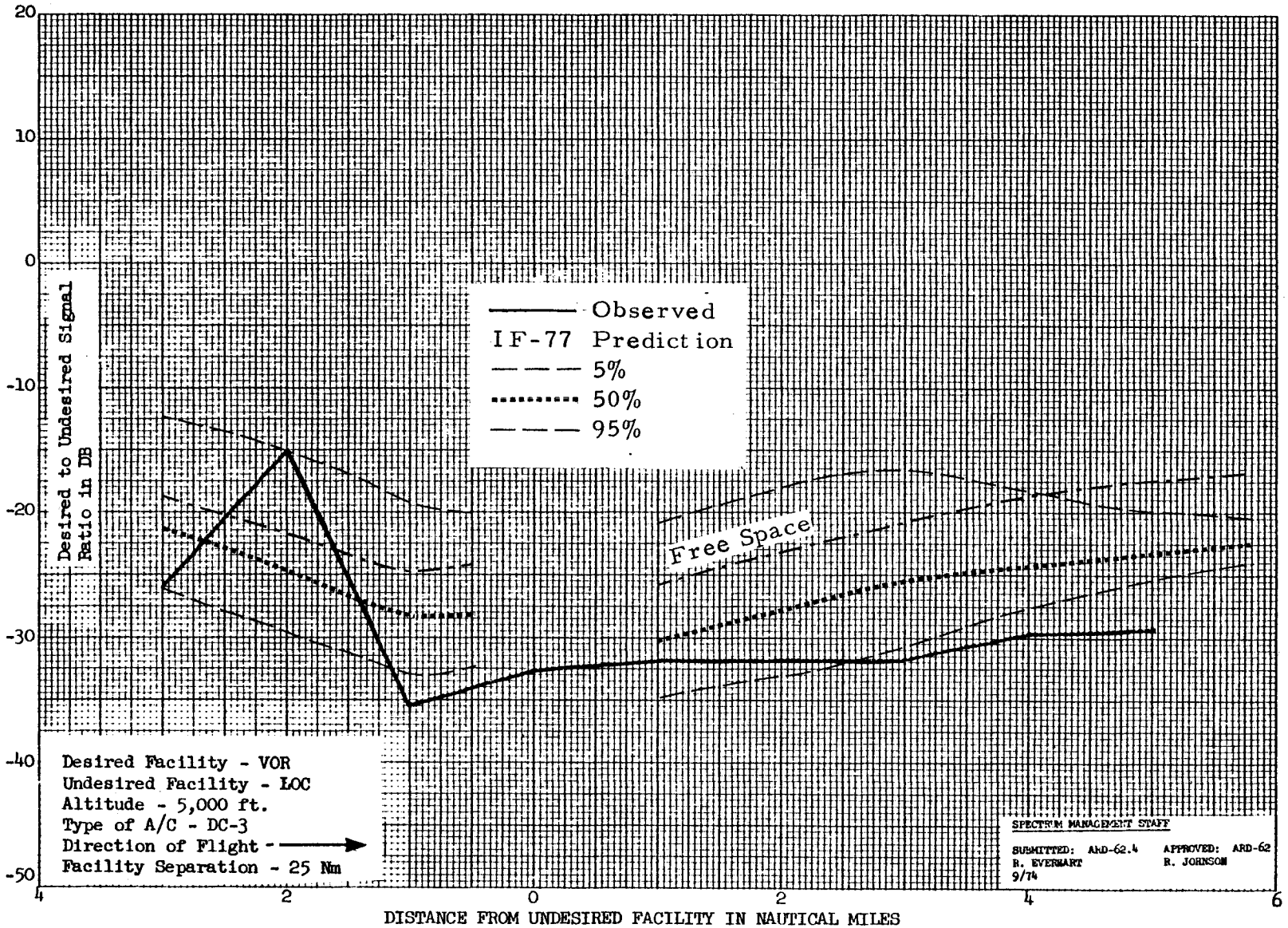

Figure 30. Path 40028, data [10, p. E-6].

4.2 MPATI DATA

Comparisons of predictions made with the IF-77 model and data [13] associated with airborne television transmission of the Midwest Program on Airborne Television Instruction (MPATI) are presented in this section. These air-to-ground transmission loss data were collected at four receiving sites for six propagation paths; i.e., Allegan (path 20001), Cleveland (paths 20002, 20003, 20004), Louisville (path 20005), and Milwaukee (path 20006). About 4130 hours of data are associated with these paths. Statistics for the difference between predicted and observed median basic transmission loss are provided in Table 6 for three propagation prediction models and four path groupings. This difference, ΔL, is calculated as shown in Table 3. The propagation models are IF-77, Free Space, and the OT/TRER 21 model, which were described in Table 3. Of these, OT/TRER 21 provides the best predictions for all paths except the line-of-sight paths (20004 and 20005) where IF-77 is slightly better. Free Space is the worst prediction for all paths. In terms of mean ΔL magnitude, $|\overline{\Delta L}|$, the OT/TRER 21 and IF-77 predictions agree or are 1 dB apart for all groups.

Figure 31 provides comparison of median basic transmission loss distributions as measured and predicted for all six MPATI paths. Figures 32 through 41 show path profiles and parameters. These figures are grouped by path number at the end of this section as shown in the List of Figures.

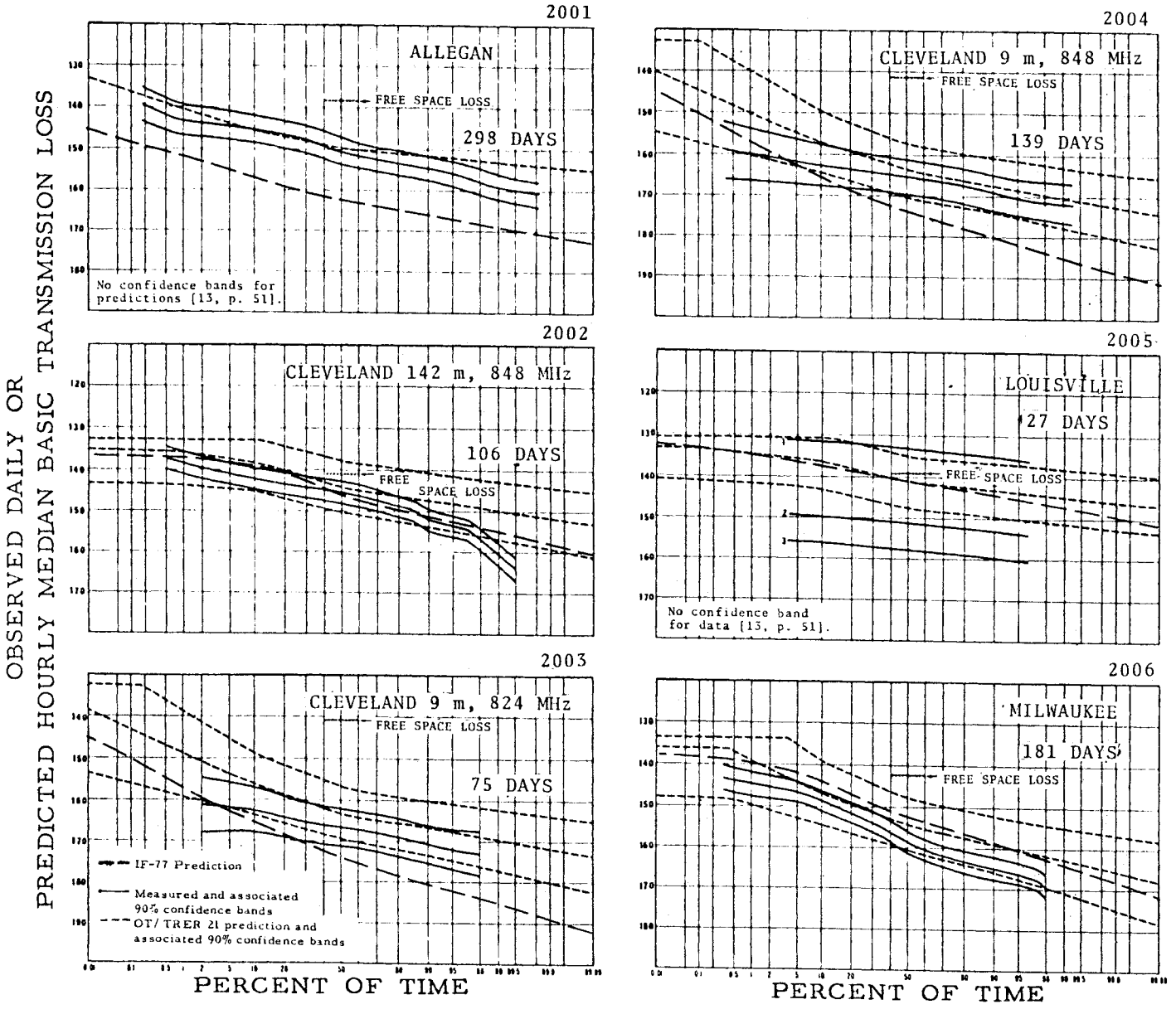

Figure 31. Paths 20001 through 20006, data [13, p.50].

Table 6. Paths 20001 through 20006 ΔL Statistics

Path	20001	20002	20003	20004	20005	20006			
Site	Allegan	Cleveland	Cleveland	Cleveland	Louisville	Milwaukee			
Antenna Height [m]	9.1	9.1	9.1	142.3	99.1	61			
Frequency [MHz]	824	848	824	848	828	848			
Model[a]	ΔL[b] [dB]						$\overline{\Delta L}$[c] [dB]	$\sigma_{\Delta L}$[d] [dB]	MAX|ΔL|[e] [db]
OT/TRER 21	- 0.8	- 1.7	- 3.4	- 1.4	- 9.8	- 4.6	- 4	3	-10
IF-77	12.7	9.6	8.2	1.2	- 9.3	- 5.9	3	9	13
Free Space	-12.5	-24.2	-25.7	- 4.2	-12	-16.7	-16	8	-26
With 20001 and 20005 neglected.[f]									
OT/TRER 21	----	- 1.7	- 3.4	- 1.4	----	- 4.6	- 3	2	5
IF-77	----	9.6	8.2	1.2	----	- 5.9	3	7	10
Free Space	----	-24.2	-25.7	- 4.2	----	-16.7	-18	10	-26
The line-of-sight path with 20001 and 20005 neglected.[f]									
IF-77	----	----	----	1.2	----	----	1	----	1
OT/TRER 21	----	----	----	1.4	----	----	1	----	1
Free Space	----	----	----	-4.2	----	----	- 4	----	- 4
The three diffraction paths only with 20001 and 20005 neglected.[f]									
OT/TRER 21	----	- 1.7	- 3.4	----	----	- 4.6	- 3	1	- 5
IF-77	----	9.6	8.2	----	----	- 5.9	4	9	10
Free Space	----	-24.2	-25.7	----	----	-16.7	-22	5	-26

(a) Models are ordered by their ability to provide good predictions for these paths with the best predictor listed first. Here, ordering is based on equal weights for ΔL, $\sigma_{\Delta L}$, and MAX$|\Delta L|$.

(b) Median basic transmission loss, L_{bm}, values are used to determine ΔL; i.e., $\Delta L = L_{bm}$ (predicted) - L_{bm} (observed).

(c) Mean of ΔL.

(d) Sample standard deviation of ΔL.

(e) The ΔL value (sign included) corresponding to the maximum absolute value of ΔL encountered.

(f) Horizon parameters for path 20001 are unknown, and line loss for path 20005 is unknown [13, Table 6].

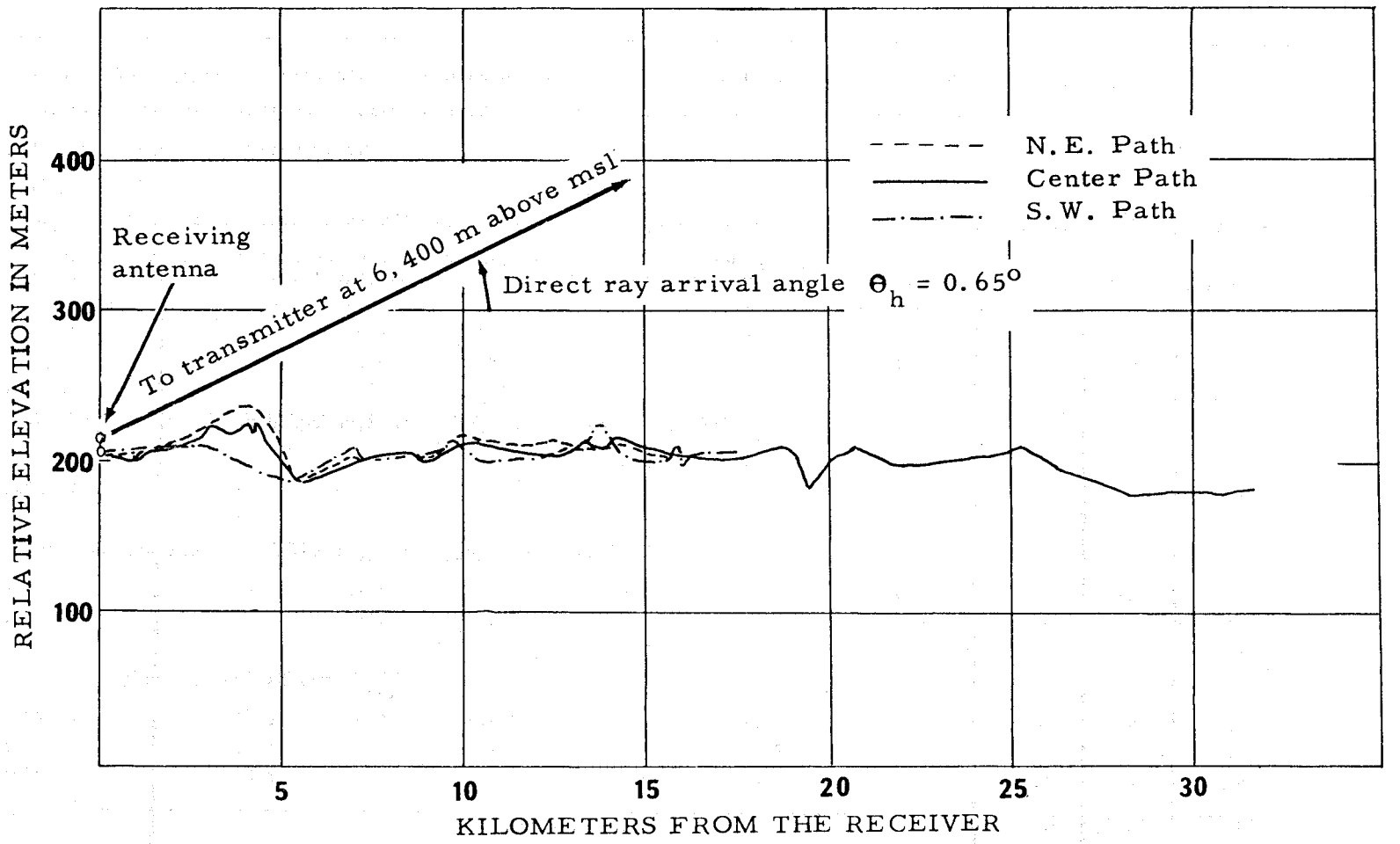

Figure 32. Path 20001, profile [13, p.11].

Path Number: _ _ _ 2 0 0 0 1

Code Number: 1 1 2 8 2 1 0 6 0 1 1 0 2 8 1 1

Location: *Montpelier, Indiana - Allegan, Michigan*

Data type *1490 hourly medians*, Distance *236.9* km, h_{rs} *205.7* m-msl

N_s *303* N-units, a *8525* km, Surface type *average ground*

Climate *continental temperate*, d_e *82.5* km

Frequency *824* MHz, Transmitter output *27.8* dBW, EIRP *36.5* dBW

Δh *20* m, θ *39.7* mr.

	Transmitter	Receiver
Antenna elevation [m-msl]	6400	214.8
gain [dBi], main beam	8.7	13.6
height [m], above site surface		9.1
line loss [dB]		
polarization	H	H
type		Corner Reflector
Horizon distance [km]		0.06
elevation [m-msl]		217.9
elevation angle [deg]		
Location, latitude	40°32'N	42°36'16"N
longitude	85°17'W	85°57'23"W
Path bearing		
elevation [m-msl]		205.7

Other information:

OT/TRER 21

Figure 33. Path 20001, parameters [13, p. 69].

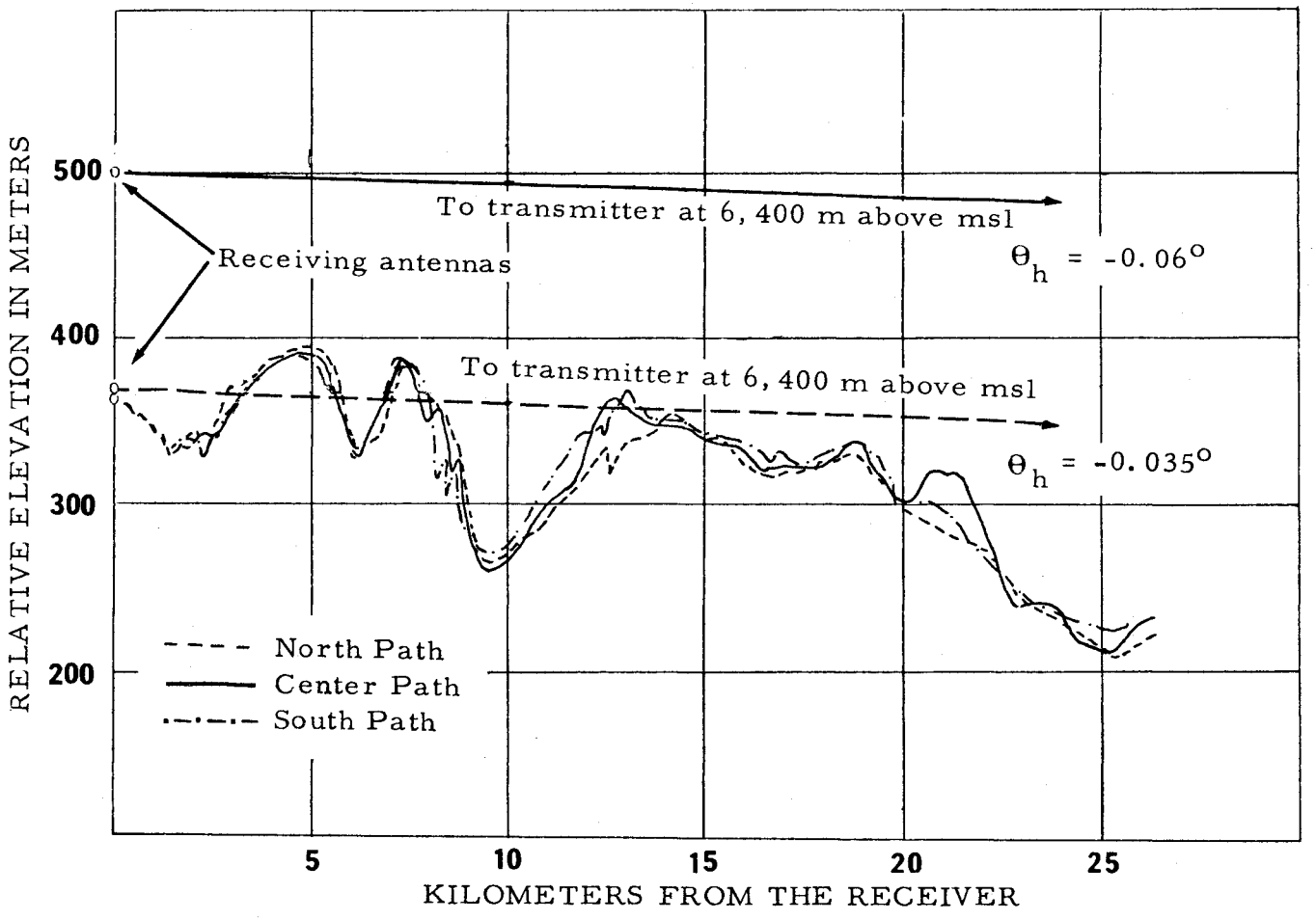

Figure 34. Paths 20002 through 20004, profile [13, p. 12].

Path Number: _ _ _ 2 0 0 0 2

Code Number: 1 1 2 8 2 0 0 6 0 1 1 0 2 8 1 1

Location: *Montpelier, Indiana - Cleveland, Ohio*

Data type *695 hourly medians*, Distance *318.6* km, h_{rs} *356.3* m-msl

N_s *298* N-units, a *8446* km, Surface type *average ground*

Climate *continental temperate*, d_e *112.4* km

Frequency *848* MHz, Transmitter output *27.0* dBW, EIRP *35.2* dBW

Δh *30* m, θ *5.4* mr.

	Transmitter	Receiver
Antenna elevation [m-msl]	6400	365.4
gain [dBi], main beam	8.2	14.9
height [m], above site surface		9.1
line loss [dB]		
polarization	H	H
type		Corner Reflector
Horizon distance [km]		4.9
elevation [m-msl]		390
elevation angle [deg]		
Location, latitude	42°32'N	41°16'50"N
longitude	85°17'W	81°37'22"W
Path bearing		
elevation [m-msl]		356.3

Other information:

OT/TRER 21

Figure 35. Path 20002, parameters [13, p. 69].

Path Number: _ _ _ 2 0 0 0 3

Code Number: 1 1 2 8 2 0 0 6 0 1 1 0 2 8 1 1

Location: *Montpelier, Indiana - Cleveland, Ohio*

Data type *375 hourly medians*, Distance *318.6* km, h_{rs} *356.3* m-msl

N_s *298* N-units, a *8446* km, Surface type *average ground*

Climate *continental temperate*, d_e *112.4* km

Frequency *824* MHz, Transmitter output *27.8* dBW, EIRP *36.5* dBW

Δh *30* m, θ *5.4* mr.

	Transmitter	Receiver
Antenna elevation [m-msl]	6400	365.4
gain [dBi], main beam	8.7	14.0
height [m], above site surface		9.1
line loss [dB]		
polarization	H	H
type		Corner Reflector
Horizon distance [km]		4.9
elevation [m-msl]		390
elevation angle [deg]		
Location, latitude	42°32'N	41°16'50"N
longitude	85°17'W	81°37'22"W
Path bearing		
elevation [m-msl]		356.3

Other information:

OT/TRER 21

Figure 36. Path 20003, parameters [13, p. 69].

Path Number: _ _ _ 2 0 0 0 4

Code Number: 1 1 2 8 1 0 0 6 0 1 1 0 2 8 1 1

Location: *Montpelier, Indiana - Cleveland, Ohio*

Data type *530 hourly medians*, Distance *318.6* km, h_{rs} *356.3* m-msl

N_s *298* N-units, a *8446* km, Surface type *average ground*

Climate *continental temperate*, d_e *101.9* km

Frequency *848* MHz, Transmitter output *27.0* dBW, EIRP *35.2* dBW

Δh *30* m, θ *-5.6* mr.

	Transmitter	Receiver
Antenna elevation [m-msl]	6400	498.6
gain [dBi], main beam	8.2	14.6
height [m], above site surface		142.3
line loss [dB]		
polarization	H	H
type		Corner Reflector
Horizon distance [km]		4.9
elevation [m-msl]		390
elevation angle [deg]		
Location, latitude	42°32'N	41°16'50"N
longitude	85°17'W	81°37'22"W
Path bearing		
elevation [m-msl]		356.3

Other information:

OT/TRER 21

Figure 37. Path 20004, parameters [13, p. 69].

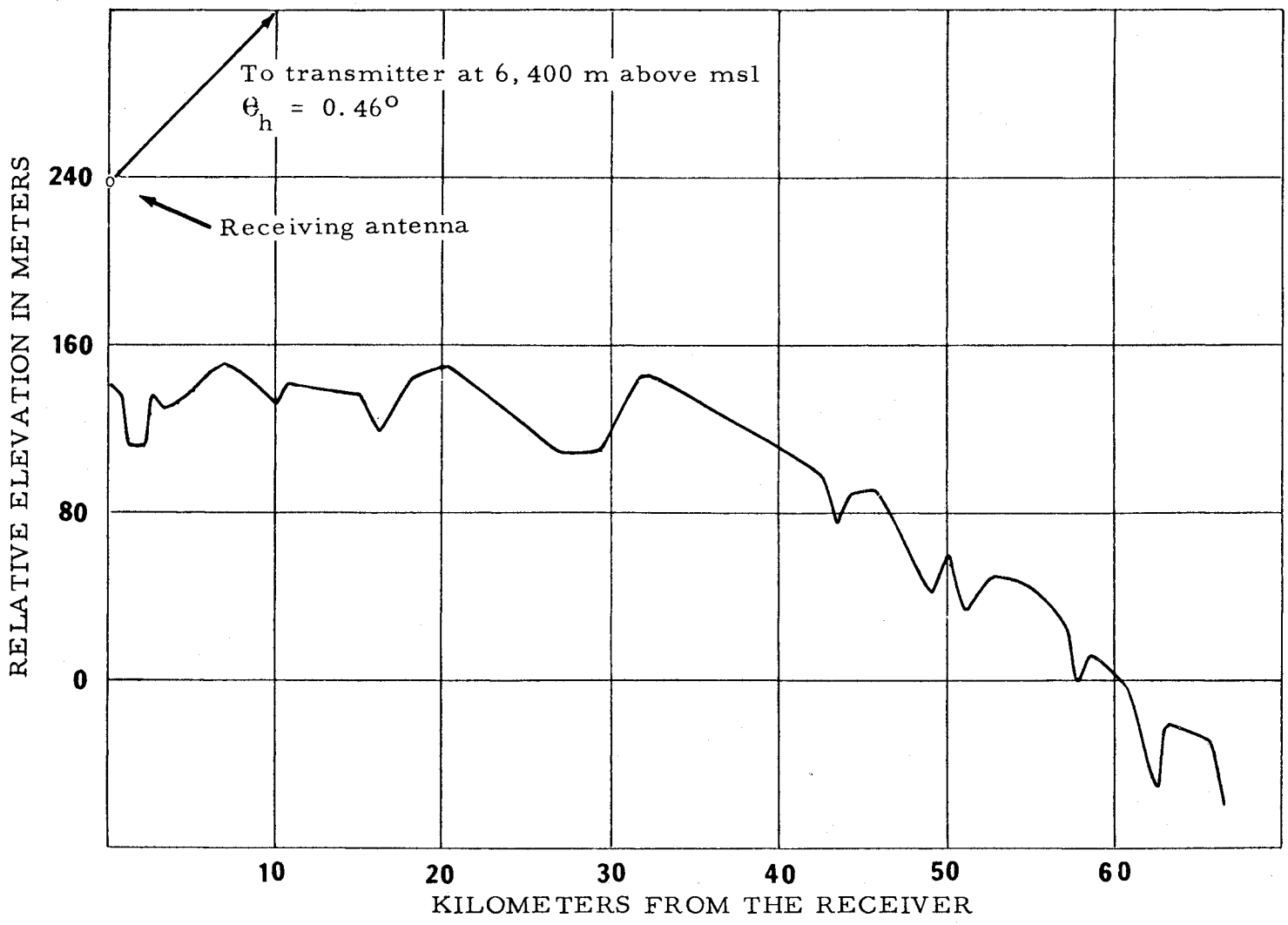

Figure 38. Path 20005, profile [13, p. 13].

Path Number: _ _ _ 2 0 0 0 5

Code Number: 1 1 2 8 1 0 0 6 0 1 1 0 2 8 1 1

Location: *Montpelier, Indiana - Louisville, Kentucky*

Data type *135 hourly medians*, Distance *257.5* km, h_{rs} *138.7* m-msl

N_s *305* N-units, a *8541* km, Surface type *average ground*

Climate *continental temperate*, d_e *82.8* km

Frequency *824* MHz, Transmitter output *27.8* dBW, EIRP *36.5* dBW

Δh *10* m, θ *-12.5* mr.

	Transmitter	Receiver
Antenna elevation [m-msl]	6400	237.8
gain [dBi], main beam	8.7	13.9
height [m], above site surface		99.1
line loss [dB]		
polarization	H	H
type		Corner Reflector
Horizon distance [km]		
elevation [m-msl]		
elevation angle [deg]		
Location, latitude	$40^{o}32'$N	$38^{o}14'50''$N
longitude	$85^{o}17'$W	$85^{o}45'50''$W
Path bearing		
elevation [m-msl]		138.7

Other information:

OT/TRER 21

Figure 39. Path 20005, parameters [13, p. 69].

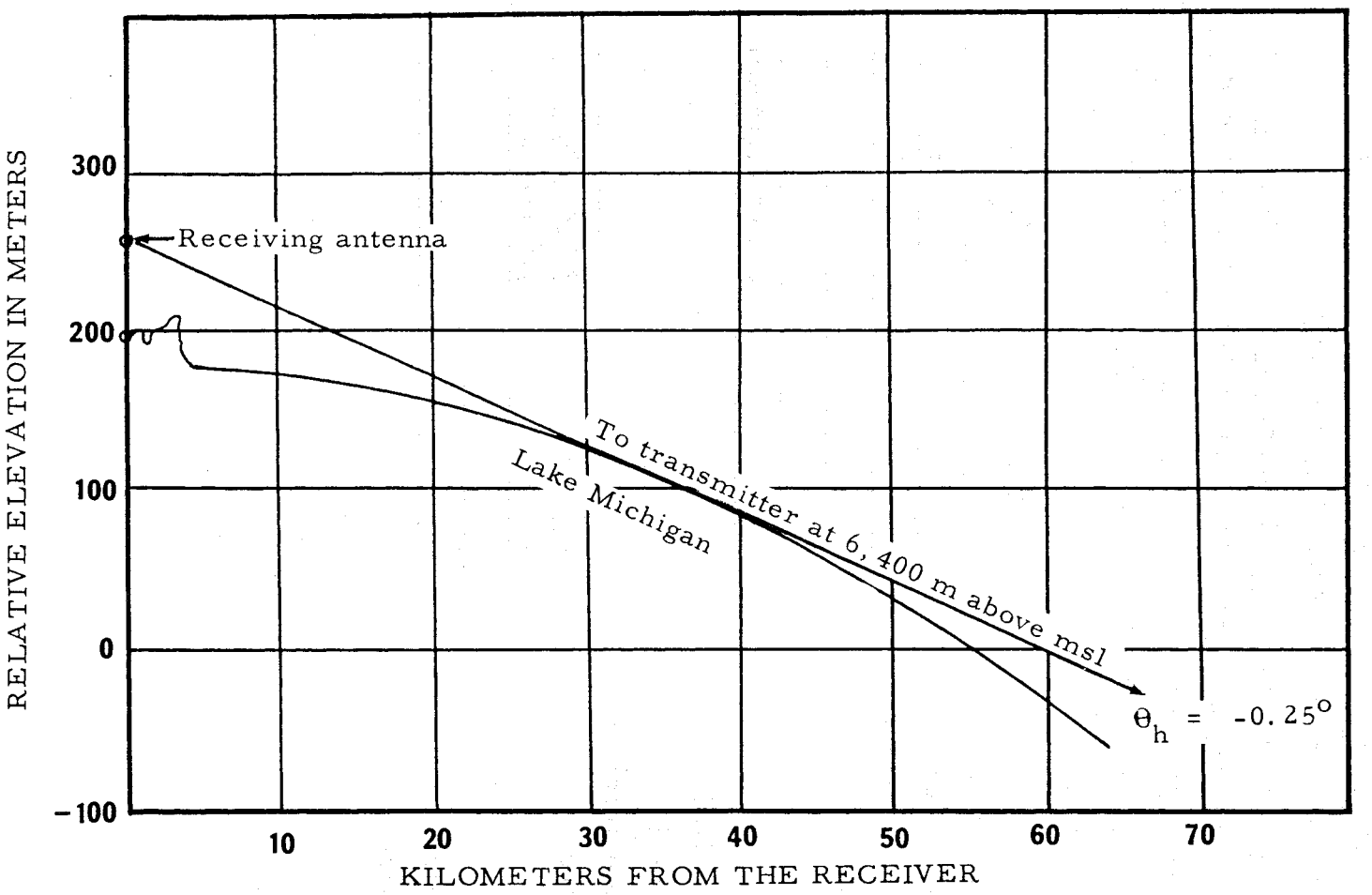

Figure 40. Path 20006, profile [13, p. 14].

Path Number: _ _ _ 2 0 0 0 6

Code Number: 1 1 2 8 1 0 0 6 0 1 1 0 2 8 1 1

Location: *Montpelier, Indiana - Milwaukee, Wisconsin*

Data type *905 hourly medians*, Distance *357.5* km, h_{rs} *176.8* m-msl

N_s *304* N-units, a *8541* km, Surface type *fresh water*

Climate *continental temperate*, d_e *118.2* km

Frequency *848* MHz, Transmitter output *27.0* dBW, EIRP *35.2* dBW

Δh *0* m, θ *0* mr.

	Transmitter	Receiver
Antenna elevation [m-msl]	6400	259.1
gain [dBi], main beam	8.2	12.5
height [m], above site surface		61
line loss [dB]		
polarization	H	H
type		Corner Reflector
Horizon distance [km]		319.8
elevation [m-msl]		176.8
elevation angle [deg]		
Location, latitude	42°32'N	43°05'24"N
longitude	85°17'W	87°54'07"W
Path bearing		
elevation [m-msl]		198.1

Other information:

OT/TRER 21

Figure 41. Path 20006, parameters [13, p. 69].

Table 7. Paths 10031 through 12446 ΔL Statistics

Model[a]	ΔL[b] [dB]	$\sigma_{\Delta L}$[c] [dB]	MAX|ΔL|[d] [dB]	Path[e] No.
	----------All 181 Paths[f]----------			
ESSA 1970	- 3	8	-34	11998
IF-77	- 5	9	-32	11978
TN 101	- 7	9	-33	12350
Free Space	-36	26	-96	10260
	----------The 77 line-of-sight paths----------			
ESSA 1970	0	8	21	10299
IF-77	- 6	8	-32	11978
TN 101	-12	10	-33	12350
Free Space	-12	9	-32	11978
	--------The 104 beyond-the-horizon paths----------			
TN 101	- 4	7	-22	12179
IF-77	- 5	9	-30	11998
ESSA 1970	- 5	7	-34	11998
Free Space	-53	19	-96	10260

(a) Models are ordered by their ability to provide good predictions for these paths with the best predictor listed first. Here, ordering is based on equal weights for $\overline{\Delta L}$, $\sigma_{\Delta L}$, and MAX|ΔL|.

(b) Difference between predicted and observed median basic transmission loss (Table 3). The mean ΔL is $\overline{\Delta L}$.

(c) Sample standard deviation of ΔL.

(d) The ΔL value (sign included) corresponding to the maximum absolute value of ΔL encountered. This statistic picks out the worst ΔL's encountered. They may indicate poor data as well as poor predictions or simply that the model was not appropriate for the path; e.g., Free Space for beyond-the-horizon paths.

(e) The path number for the path with MAX|ΔL|.

(f) Of the 202 paths for which predictions were made, only 181 could be used in this analysis since 21 do not have values for L_{bm} (observed).

4.3 OT/TRER 16 DATA

Comparisons of predictions made with the IF-77 model and data from DOC Report OT/TRER 16 are given in this section. Transmission loss measurements for nearly 800 point-to-point tropospheric radio propagation paths are summarized in OT/TRER 16 [25]. Many of these are not suitable for comparison with predictions made with the IF-77 model since the IF-77 model is not applicable to paths with two horizons formed by irregular terrain (Sec. 3). However, the 202 paths presented here were found to have parameters appropriate for the IF-77 model comparisons. These paths provide about 866,000 hours of data (Table 1).

Statistics for the difference between predicted and observed median basic transmission loss, ΔL, are provided in Table 7 for four propagation prediction models and three path groupings; i.e., all paths, line-of-sight paths, and beyond-the-horizon paths. The propagation models used are IF-77, ESSA 1970, Free Space, and TN 101 (Table 2), where predictions for the ESSA 1970 and TN 101 models are as provided in OT/TRER 16. Of these, ESSA 1970 provides the best predictions for all groups except the beyond-the-horizon group where TN 101 and IF-77 are slightly better. In all three groups, IF-77 is the second best predictor, and Free Space is the worst predictor. In terms of mean ΔL, the line-of-sight group has the most spread between prediction methods where $\overline{\Delta L}$ values of 0, -6, and -12 dB were obtained using the ESSA 1970, IF-77, and TN 101 models, respectively.

Figures 42 through 354 show path parameters, path profiles, and comparisons of data with predictions. Sometimes predictions made with two or more models coincide and the lines are put one on top of the other on the graphs. Frequency, f, and antenna heights, $H_{1,2}$, above ground are given on the profiles. The figures are grouped by path number at the end of this section, as shown in the List of Figures. Path numbers shown with the data are those of OT/TRER 16 which may be obtained by subtracting 10000 from the path number used in this report. For example,

path number 10031 used in the caption of Figure 42 corresponds to the Report OT/TRER 16 path number of 31 which is used with the data in Figure 42.

Predictions for the TN 101 and ESSA 1970 models provided with the data in OT/TRER 16 are still shown on the figures. Predictions resulting from use of the IF-77 model are shown with the data as lines of large dots (i.e.,) and designated "FAA." Marks indicating free space basic transmission loss level have been added to the data graph as a long dash(es) located in the right margin and designated "F.S." When one graph may be applicable to more than one path, F.S. is followed by a path number; i.e., F.S. 352 implies free space level for path 352 (using the OT/TRER 16 notation). If the free space level is beyond the range of the graph, the free space loss is given followed by F.S. at some arbitrary location; i.e., 152.6 dB F.S.

Some observations concerning these comparisons are as follows:

(1) The same terrain profile may be applicable to several paths when a path parameter other than terrain is varied. For example, paths 10187 through 10191 (Figs. 52 and 55) involve a single profile and five frequencies. Other similar situations occur many times; e.g., Figures 59, 62, 66, etc.

(2) The measured loss for the knife-edge diffraction path of Figure 174 (path 11998) seems excessive, and some conversion error in recording the data is suspected (A. G. Longley, NTIA, informal communication).

(3) Variability about the median for the ESSA 1970 and TN 101 always agree because the TN 101 formulation was used in both predictions (Table 2). The variability for the IF-77 is usually similar because variability formulation used in it evolved from TN 101 methods, but significant

differences can occur. For example, the difference between IF-77 and TN 101 variability shown in Figure 248 occurs because the TN 101 method used is a special formulation for knife-edge diffraction paths that involves the convolution of variabilities for path segments on either side of the knife-edge [33, Sec. 10.8]. Although this more complex formulation can give better results for some specific knife-edge paths, it is no longer recommended for general application to knife-edge paths (A. G. Longley, NTIA, informal communication).

(4) The TN 101 variability formulation can predict signal levels that are too high with respect to free space, and the IF-77 formulation includes factors to avoid this difficulty [15, p. 40]. This is illustrated by the predictions shown in Figure 325.

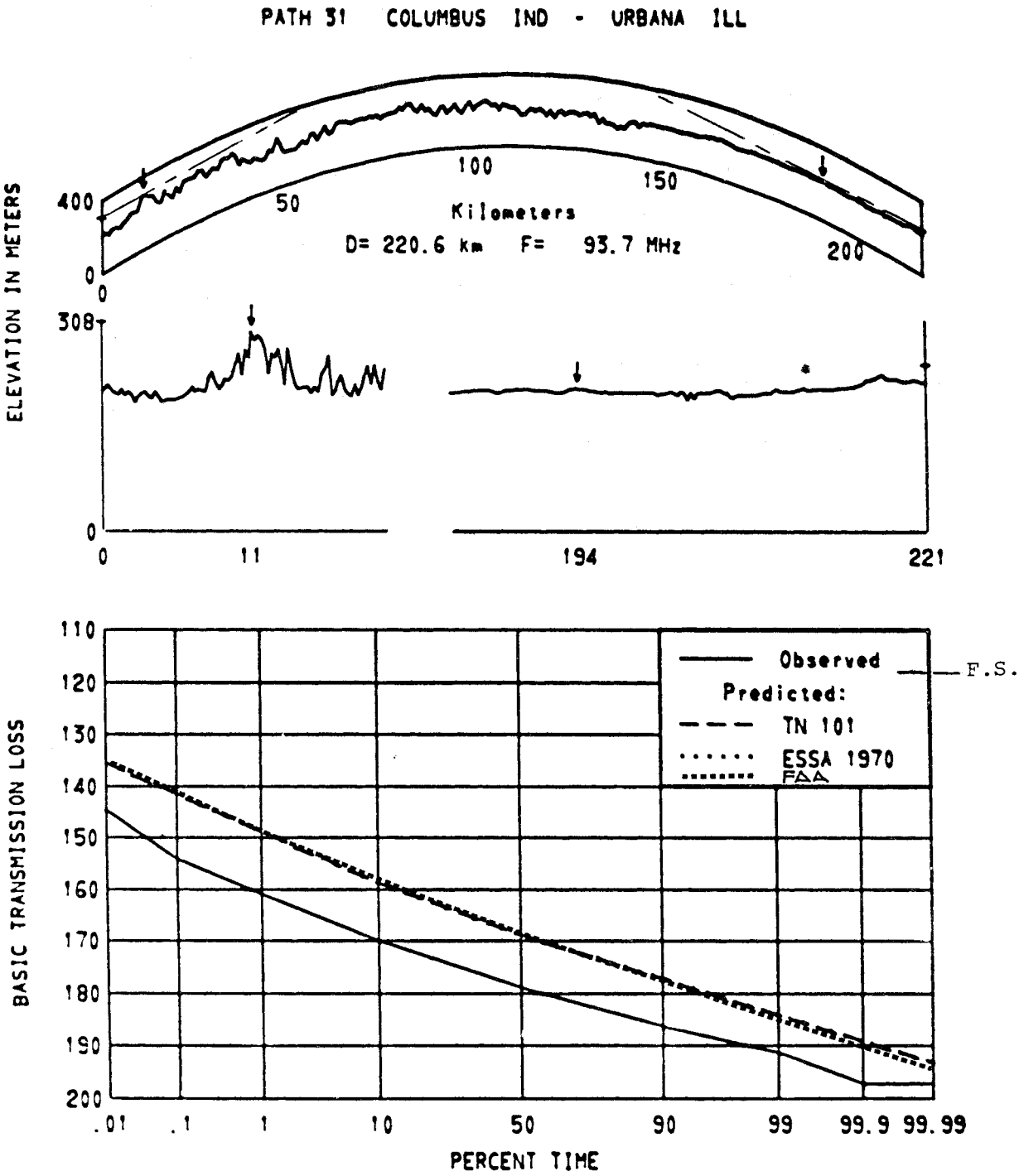

Figure 42. Path 10031, profile and predictions.

Path Number: 1 0 0 3 1

Code Number: 1 1 2 0 3 0 0 4 5 2 1 1 2 8 1 1

Location: Columbus, Indiana - Urbana, Illinois

Data type 11854 hourly medians, Distance 220.6 km, h_{rs} 211.5 m-msl

N_s 305 N-units, a 8557 km, Surface type average ground

Climate continental temperate, de _____ km

Frequency 93.7 MHz, Transmitter output _____ dBW, EIRP _____ dBW

Δh 60. m, θ _____ mr.

	Transmitter	Receiver
Antenna elevation [m-msl]	307.5	246.9
gain [dBi], main beam		
height [m], above site surface		27.4
line loss [dB]		
polarization	H	H
type		
Horizon distance [km]		26.4
elevation [m-msl]		211.5
elevation angle [deg]		
Location, latitude	39°11'05"N	40°06'39"N
longitude	85°57'17"W	88°13'41"W
Path bearing		
elevation [m-msl]		

Other information:

OT/TRER 16, fig. 3.25

Figure 43. Path 10031, parameters.

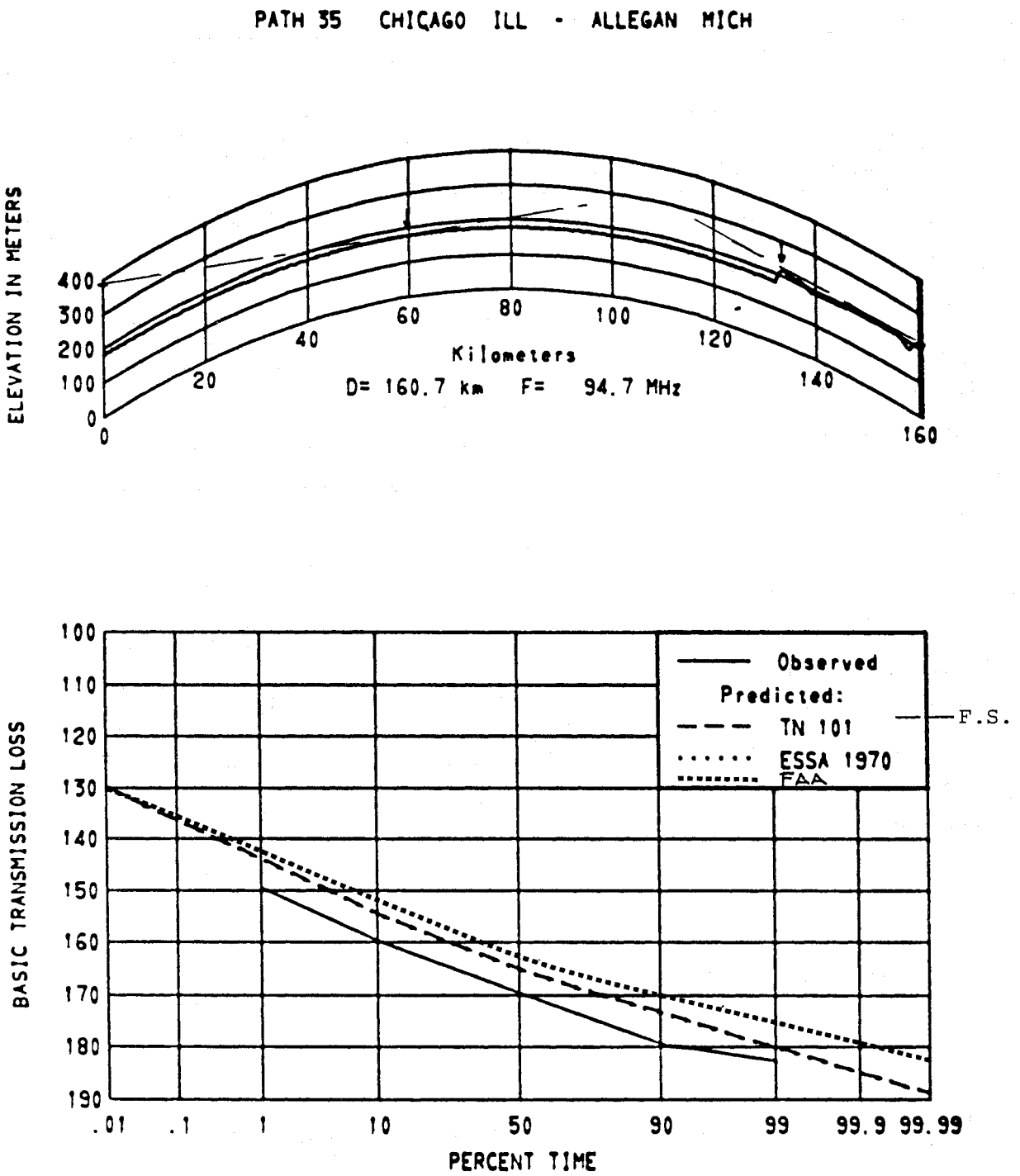

Figure 44. Path 10035, profile and predictions.

Path Number: 1 0 0 3 5

Code Number: 1 1 2 0 3 0 0 4 5 2 1 1 2 4 1 1

Location: *Chicago, Illinois - Allegan, Michigan*

Data type *2416 hourly medians*, Distance *160.7* km, h_{rs} *176.8* m-msl

N_s *306* N-units, a *8574* km, Surface type *average ground*

Climate *continental temperate*, de _____ km

Frequency *94.7* MHz, Transmitter output _____ dBW, EIRP _____ dBW

Δh *18* m, θ _____ mr.

	Transmitter	Receiver
Antenna elevation [m-msl]	385.0	214.8
gain [dBi], main beam		
height [m], above site surface		9.1
line loss [dB]		
polarization	H	H
type		
Horizon distance [km]		27.2
elevation [m-msl]		219.5
elevation angle [deg]		
Location, latitude	41°52'57.4"N	42°36'22"N
longitude	87°38'15"W	85°57'07"W
Path bearing		
elevation [m-msl]		

Other information:

OT/TRER 16, fig. 3.7

Figure 45. Path 10035, parameters.

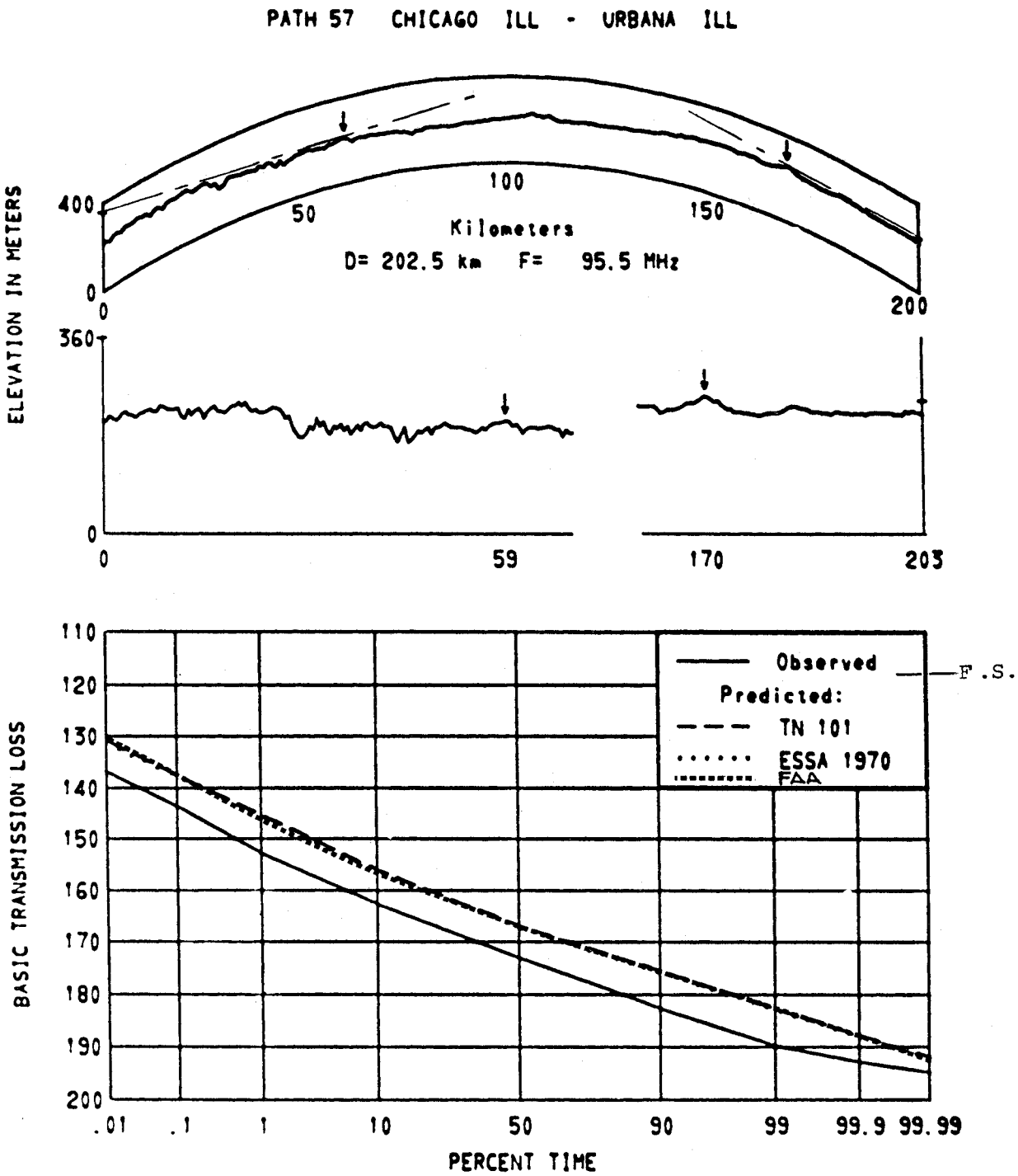

Figure 46. Path 10057, profile and predictions.

Path Number: _ _ _ 1 0 0 5 7

Code Number: 1 1 2 0 3 0 0 4 5 2 1 1 2 8 1 1

Location: *Chicago, Illinois - Urbana, Illinois*

Data type *10699 hourly medians*, Distance *202.5* km, h_{rs} *209.1* m-msl

N_s *306* N-units, a *8574* km, Surface type *average ground*

Climate *continental temperate*, de _____ km

Frequency *95.5* MHz, Transmitter output _____ dBW, EIRP _____ dBW

Δh *48* m, θ _____ mr.

	Transmitter	Receiver
Antenna elevation [m-msl]	360.3	246.9
gain [dBi], main beam		
height [m], above site surface		27.4
line loss [dB]		
polarization	H	H
type		
Horizon distance [km]		32.4
elevation [m-msl]		255.4
elevation angle [deg]		
Location, latitude	41°55'35"N	40°06'39"N
longitude	88°00'22"W	88°13'41"W
Path bearing		
elevation [m-msl]		

Other information:

OT/TRER 16, fig. 3.16

Figure 47. Path 10057, parameters.

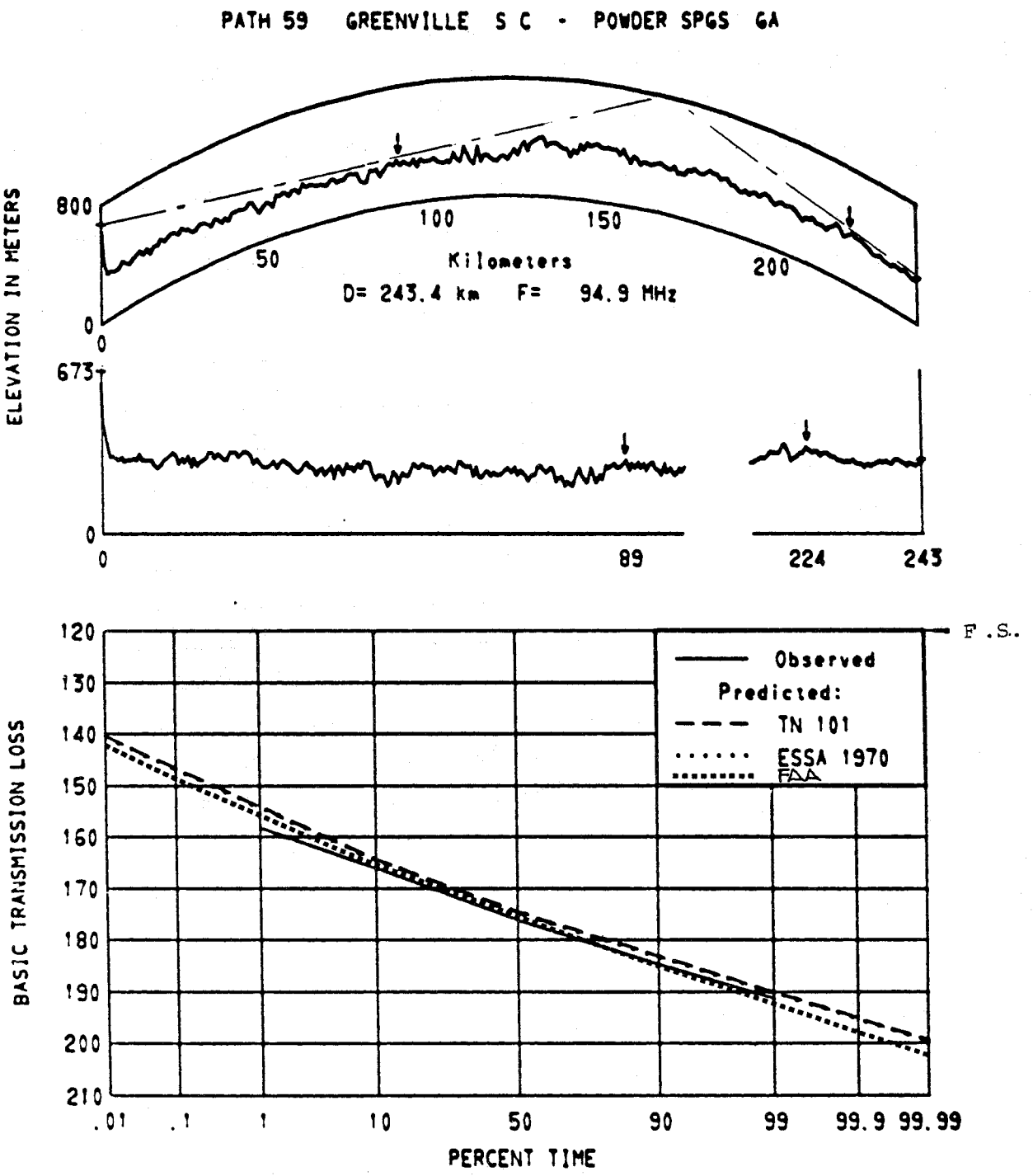

Figure 48. Path 10059, profile and predictions.

Path Number: _ _ _ 1 0 0 5 9

Code Number: 1 1 2 0 3 0 0 4 5 2 1 1 2 2 1 1

Location: *Greenville, South Carolina - Powder Springs, Georgia*

Data type *1820 hourly medians*, Distance *243.4* km, h_{rs} *300* m-msl

N_s *302* N-units, a *8509* km, Surface type *average ground*

Climate *continental temperate*, de _____ km

Frequency *94.9* MHz, Transmitter output _____ dBW, EIRP _____ dBW

Δh *95* m, θ _____ mr.

	Transmitter	Receiver
Antenna elevation [m-msl]	672.7	309.3
gain [dBi], main beam		
height [m], above site surface		9.1
line loss [dB]		
polarization	H	H
type		
Horizon distance [km]		19.4
elevation [m-msl]		359.7
elevation angle [deg]		
Location, latitude	34°56'29"N	33°52'01"N
longitude	82°24'40"W	84°43'12"W
Path bearing		
elevation [m-msl]		

Other information:

OT/TRER 16, fig. 3.36

Figure 49. Path 10059, parameters.

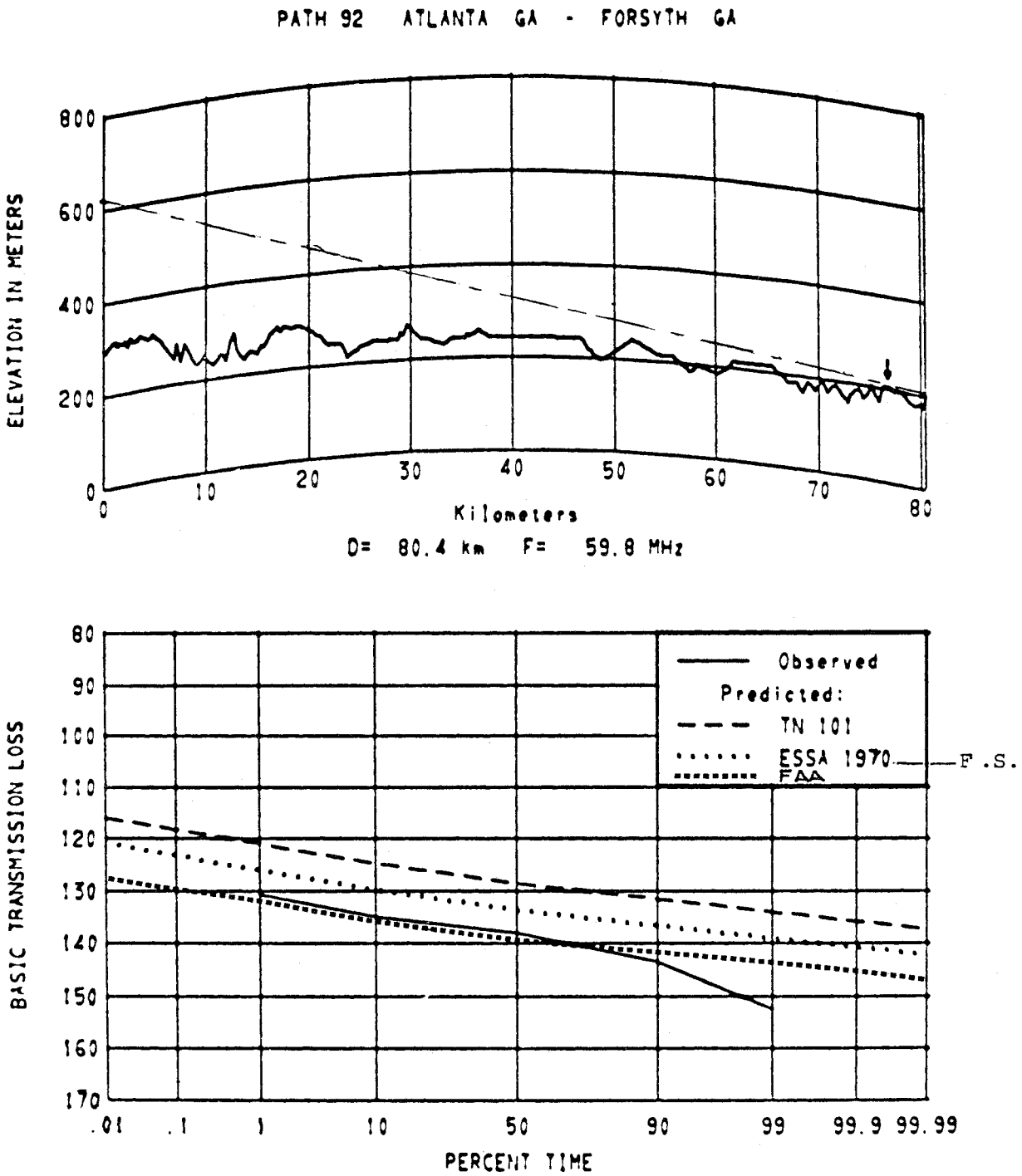

Figure 50. Path 10092, profile and predictions.

Path Number: _ _ _ 1 0 0 9 2

Code Number: 1 1 2 0 2 3 0 4 5 2 1 1 2 2 1 1

Location: *Atlanta, Georgia - Forsyth, Georgia*

Data type *1212 hourly medians*, Distance *80.4* km, h_{rs} *190.5* m-msl

N_s *334* N-units, a *9106* km, Surface type *average ground*

Climate *continental temperate*, de _____ km

Frequency *59.8* MHz, Transmitter output _____ dBW, EIRP _____ dBW

Δh *51* m, θ _____ mr.

	Transmitter	Receiver
Antenna elevation [m-msl]	622.4	199.6
gain [dBi], main beam		
height [m], above site surface		9.1
line loss [dB]		
polarization	H	H
type		
Horizon distance [km]		3.6
elevation [m-msl]		207.3
elevation angle [deg]		
Location, latitude	33°45'51.8"N	33°09'11"N
longitude	84°21'42.1"W	83°53'48"W
Path bearing		
elevation [m-msl]		

Other information:

OT/TRER 16, fig. 2.31

Figure 51. Path 10092, parameters.

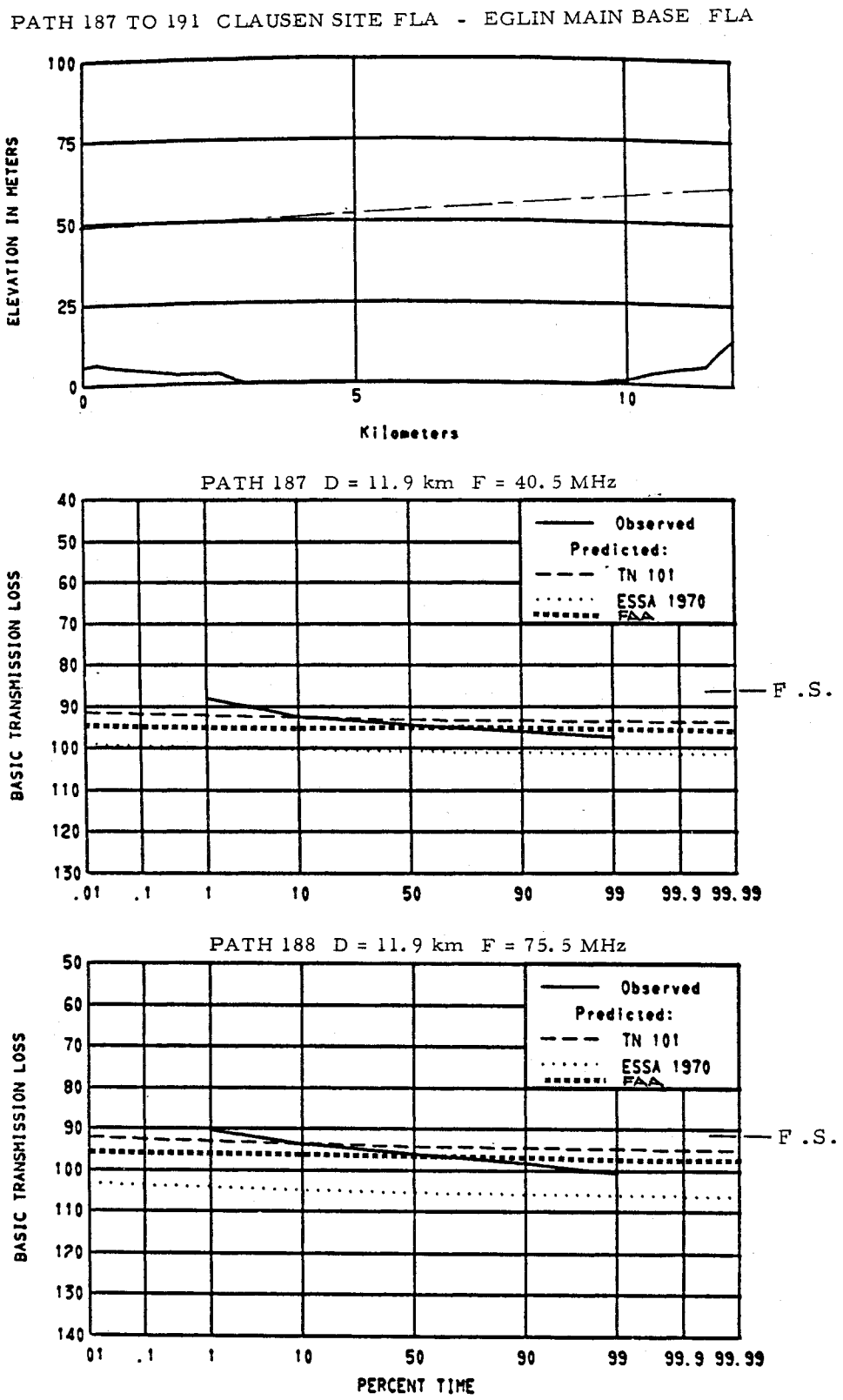

Figure 52. Paths 10187 and 10188, profile and predictions.

Path Number: 1 0 1 8 7

Code Number: 1 1 2 0 1 0 0 4 5 3 1 1 2 3 1 1

Location: Clausen, Florida - Eglin Main Base, Florida

Data type 775 hourly medians, Distance 11.9 km, h_{rs} 0 m-msl

N_s 330 N-units, a 9021 km, Surface type sea water

Climate maritime temperate oversea, de _____ km

Frequency 40.5 MHz, Transmitter output _____ dBW, EIRP _____ dBW

Δh 0 m, θ _____ mr.

	Transmitter	Receiver
Antenna elevation [m-msl]	49.1	60.9
gain [dBi], main beam		
height [m], above site surface	43.6	
line loss [dB]		
polarization	H	H
type		
Horizon distance [km]		
elevation [m-msl]		
elevation angle [deg]		
Location, latitude	30°23'3.3"N	30°28'33"N
longitude	86°26'51.3"W	86°30'45"W
Path bearing		
elevation [m-msl]		

Other information:

OT/TRER 16, fig. 1.1

Figure 53. Path 10187, parameters.

Path Number: _ _ _ 1 0 1 8 8

Code Number: 1 1 2 0 1 0 0 4 5 3 1 1 2 3 1 1

Location: *Clausen, Florida - Eglin Main Base, Florida*

Data type *775 hourly medians*, Distance *11.9* km, h_{rs} *0* m-msl

N_s *330* N-units, a *9021* km, Surface type *sea water*

Climate *maritime temperate oversea*, de _____ km

Frequency *75.5* MHz, Transmitter output _____ dBW, EIRP _____ dBW

Δh *0* m, θ _____ mr.

	Transmitter	Receiver
Antenna elevation [m-msl]	46.0	58.2
gain [dBi], main beam		
height [m], above site surface	40.5	
line loss [dB]		
polarization	H	H
type		
Horizon distance [km]		
elevation [m-msl]		
elevation angle [deg]		
Location, latitude	30°23'3.3"N	30°28'33"N
longitude	86°26'51.3"W	86°30'45"W
Path bearing		
elevation [m-msl]		

Other information:

OT/TRER 16, fig. 1.1

Figure 54. Path 10188, parameters.

CLAUSEN SITE FLA - EGLIN MAIN BASE FLA

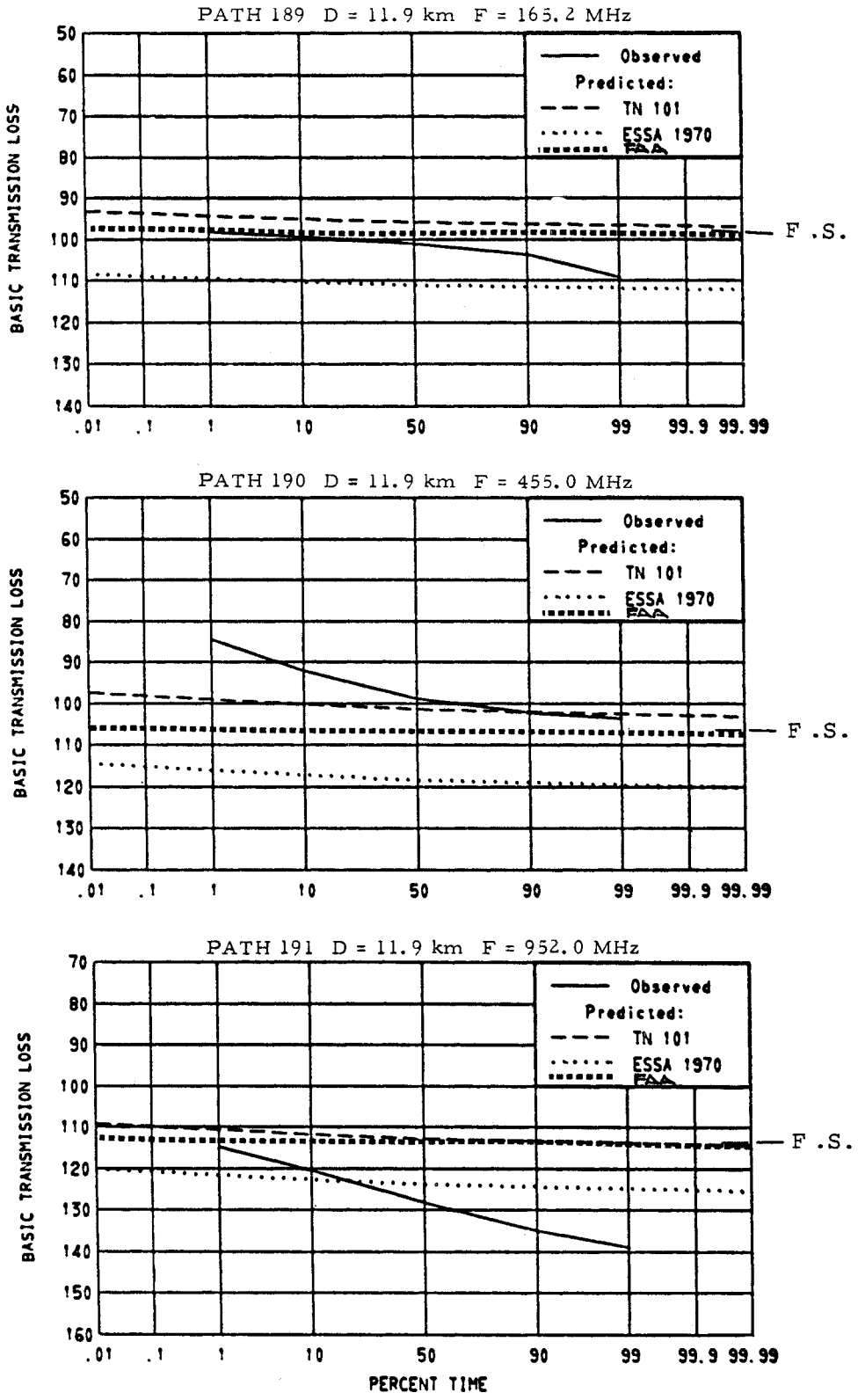

Figure 55. Paths 10189 through 10191, predictions. (see Figure 52 for profile)

Path Number: _ _ _ 1 0 1 8 9

Code Number: 1 1 2 1 1 0 0 4 5 3 1 1 2 3 1 1

Location: *Clausen, Florida - Eglin Main Base, Florida*

Data type *758 hourly medians*, Distance *11.9* km, h_{rs} *0* m-msl

N_s *330* N-units, a *9021* km, Surface type *sea water*

Climate *maritime temperate oversea*, de _____ km

Frequency *165.2* MHz, Transmitter output _____ dBW, EIRP _____ dBW

Δh *0* m, θ _____ mr.

	Transmitter	Receiver
Antenna elevation [m-msl]	43.0	55.4
gain [dBi], main beam		
height [m], above site surface	37.5	
line loss [dB]		
polarization	H	H
type		
Horizon distance [km]		
elevation [m-msl]		
elevation angle [deg]		
Location, latitude	30°23'3.3"N	30°28'33"N
longitude	86°26'51.3"W	86°30'45"W
Path bearing		
elevation [m-msl]		

Other information:

OT/TRER 16, fig. 1.2

Figure 56. Path 10189, parameters.

Path Number: _ _ _ 1 0 1 9 0

Code Number: 1 1 2 4 1 0 0 4 5 3 1 1 2 3 1 1

Location: *Clausen, Florida - Eglin Main Base, Florida*

Data type *772 hourly medians*, Distance *11.9* km, h_{rs} *0* m-msl

N_s *330* N-units, a *9021* km, Surface type *sea water*

Climate *maritime temperate oversea*, de _____ km

Frequency *455* MHz, Transmitter output _____ dBW, EIRP _____ dBW

Δh *0* m, θ _____ mr.

	Transmitter	Receiver
Antenna elevation [m-msl]	*41.5*	*53.9*
gain [dBi], main beam		
height [m], above site surface	*36.0*	
line loss [dB]		
polarization	*H*	*H*
type		
Horizon distance [km]		
elevation [m-msl]		
elevation angle [deg]		
Location, latitude	*30°23'3.3"N*	*30°28'33"N*
longitude	*86°26'51.3"W*	*86°30'45"W*
Path bearing		
elevation [m-msl]		

Other information:

OT/TRER 16, fig. 1.2

Figure 57. Path 10190, parameters.

Path Number: _ _ _ 1 0 1 9 1

Code Number: 1 1 2 9 1 0 0 4 5 3 1 1 2 3 1 1

Location: *Clausen, Florida - Eglin Main Base, Florida*

Data type *757 hourly medians*, Distance *11.9* km, h_{rs} *0* m-msl

N_s *330* N-units, a *9021* km, Surface type *sea water*

Climate *maritime temperate oversea*, de _____ km

Frequency *952* MHz, Transmitter output _____ dBW, EIRP _____ dBW

Δh *0* m, θ _____ mr.

	Transmitter	Receiver
Antenna elevation [m-msl]	40.6	52.4
gain [dBi], main beam		
height [m], above site surface	35.1	
line loss [dB]		
polarization	H	H
type		
Horizon distance [km]		
elevation [m-msl]		
elevation angle [deg]		
Location, latitude	30°23'3.3"N	30°28'33"N
longitude	86°26'51.3"W	86°30'45"W
Path bearing		
elevation [m-msl]		

Other information:

OT/TRER 16, fig. 1.2

Figure 58. Path 10191, parameters.

PATH 192 TO 196 COUPLAND TOWER FLA - EGLIN MAIN BASE FLA

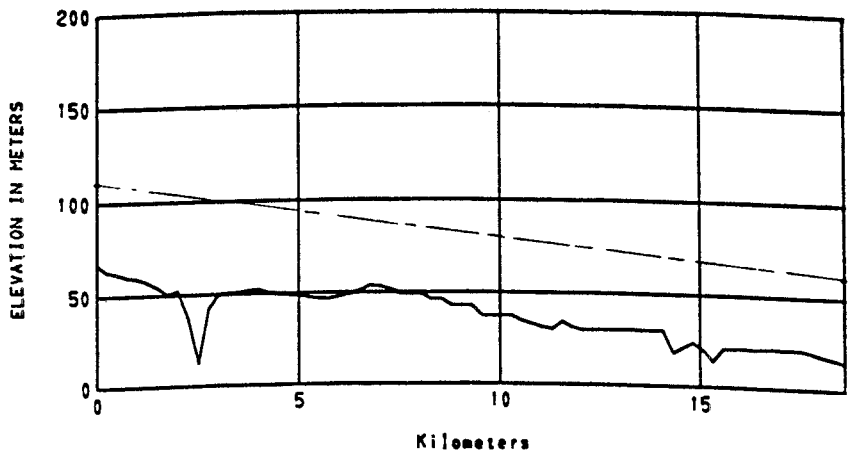

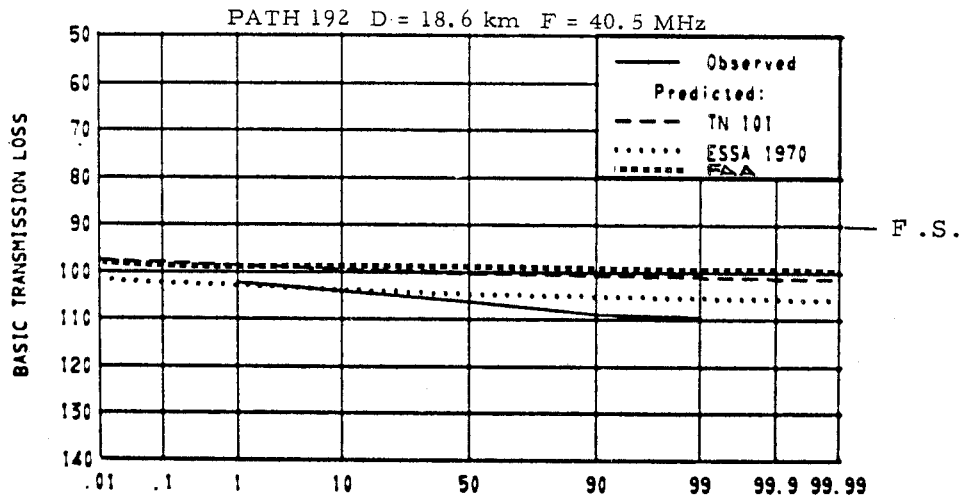

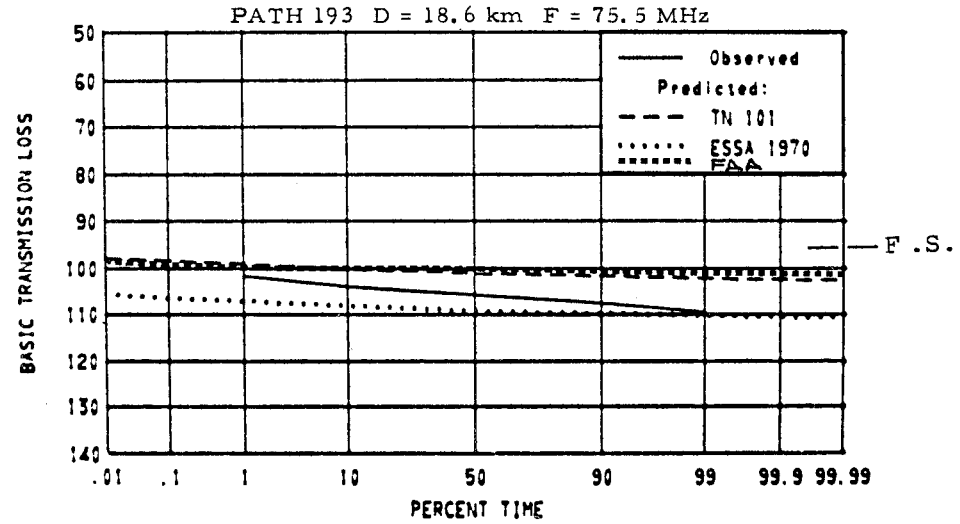

Figure 59. Paths 10192 and 10193, profile and predictions.

Path Number: _ _ _ 1 0 1 9 2

Code Number: 1 1 2 0 1 0 0 4 5 2 1 1 2 3 1 1

Location: *Coupland, Florida - Eglin Main Base, Florida*

Data type *771 hourly medians*, Distance *18.6* km, h_{rs} *14.3* m-msl

N_s *330* N-units, a *9021* km, Surface type *average ground*

Climate *continental temperate*, de _____ km

Frequency *40.5* MHz, Transmitter output _____ dBW, EIRP _____ dBW

Δh *23* m, θ _____ mr.

	Transmitter	Receiver
Antenna elevation [m-msl]	110.7	60.9
gain [dBi], main beam		
height [m], above site surface		46.6
line loss [dB]		
polarization	H	H
type		
Horizon distance [km]		18.6
elevation [m-msl]		67.1
elevation angle [deg]		
Location, latitude	30°35'29.2"N	30°28'33"N
longitude	86°39'10.5"W	86°30'45"W
Path bearing		
elevation [m-msl]		

Other information:

OT/TRER 16, fig. 1.3

Figure 60. Path 10192, parameters.

Path Number: _ _ _ 1 0 1 9 3

Code Number: 1 1 2 0 1 0 0 4 5 2 1 1 2 3 1 1

Location: *Coupland, Florida - Eglin Main Base, Florida*

Data type *774 hourly medians*, Distance *18.6* km, h_{rs} *14.3* m-msl

N_s *330* N-units, a *9021* km, Surface type *average ground*

Climate *continental temperate*, de _____ km

Frequency *75.5* MHz, Transmitter output _____ dBW, EIRP _____ dBW

Δh *23* m, θ _____ mr.

	Transmitter	Receiver
Antenna elevation [m-msl]	107.6	58.2
gain [dBi], main beam		
height [m], above site surface		43.9
line loss [dB]		
polarization	H	H
type		
Horizon distance [km]		18.6
elevation [m-msl]		67.1
elevation angle [deg]		
Location, latitude	30°35'29.2"N	30°28'33"N
longitude	86°39'10.5"W	86°30'45"W
Path bearing		
elevation [m-msl]		

Other information:

OT/TRER 16, fig. 1.3

Figure 61. Path 10193, parameters.

COUPLAND TOWER FLA - EGLIN MAIN BASE FLA

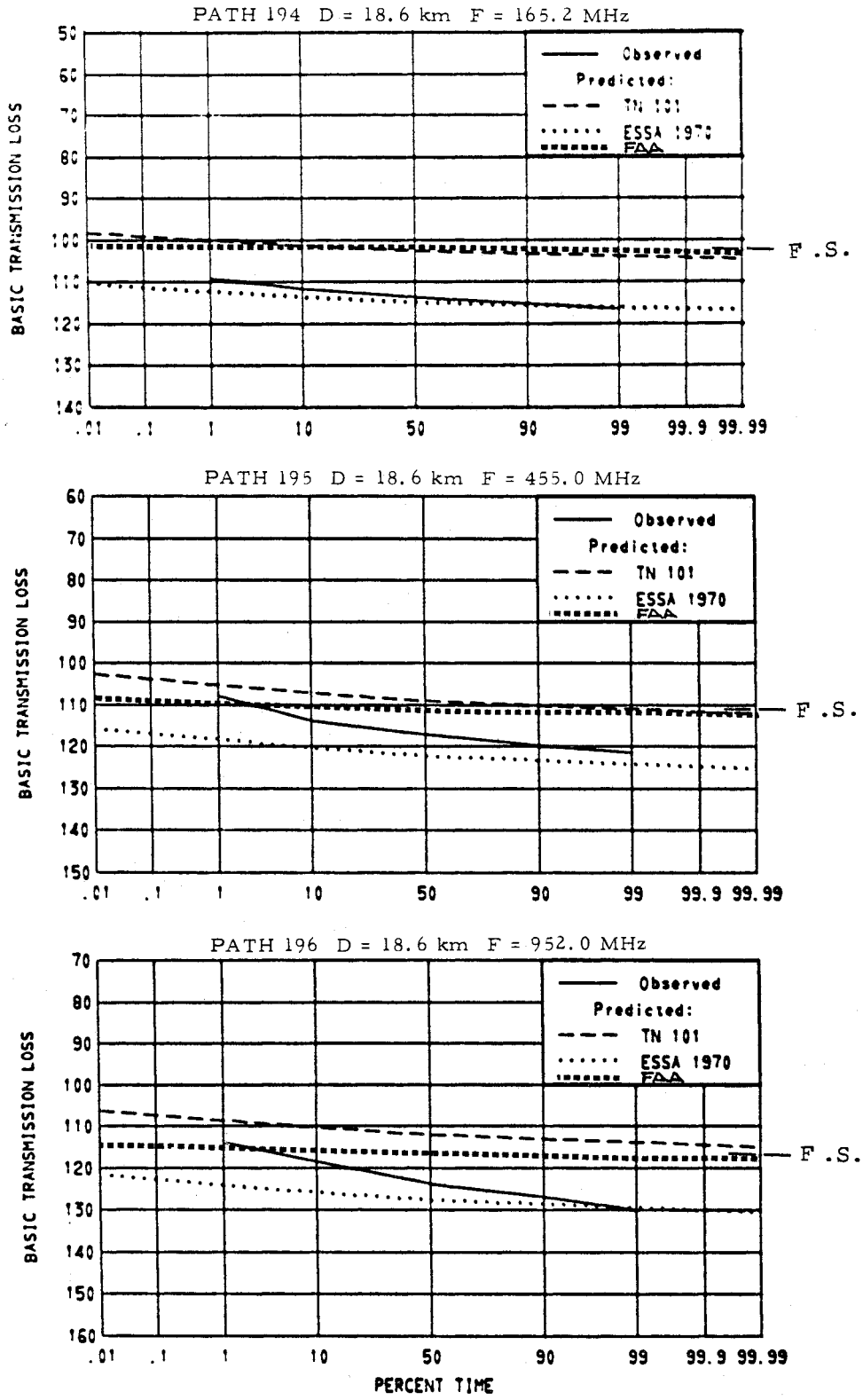

Figure 62. Paths 10194 through 10196, predictions. (see Figure 59 for profile)

Path Number: _ _ _ 1 0 1 9 4

Code Number: 1 1 2 1 1 0 0 4 5 2 1 1 2 3 1 1

Location: *Coupland, Florida - Eglin Main Base, Florida*

Data type *774 hourly medians*, Distance *18.6* km, h_{rs} *14.3* m-msl

N_s *330* N-units, a *9021* km, Surface type *average ground*

Climate *continental temperate*, de _____ km

Frequency *165.2* MHz, Transmitter output _____ dBW, EIRP _____ dBW

Δh *23* m, θ _____ mr.

	Transmitter	Receiver
Antenna elevation [m-msl]	104.6	55.4
gain [dBi], main beam		
height [m], above site surface		41.1
line loss [dB]		
polarization	H	H
type		
Horizon distance [km]		18.6
elevation [m-msl]		67.1
elevation angle [deg]		
Location, latitude	30°35'29.2"N	30°28'33"N
longitude	86°39'10.5"W	86°30'45"W
Path bearing		
elevation [m-msl]		

Other information:

OT/TRER 16, fig. 1.4

Figure 63. Path 10194, parameters.

Path Number: 1 0 1 9 5

Code Number: 1 1 2 4 1 0 0 4 5 2 1 1 2 3 1 1

Location: *Coupland, Florida - Eglin Main Base, Florida*

Data type *759 hourly medians*, Distance *18.6* km, h_{rs} *14.3* m-msl

N_s *330* N-units, a *9021* km, Surface type *average ground*

Climate *continental temperate*, de _____ km

Frequency *455* MHz, Transmitter output _____ dBW, EIRP _____ dBW

Δh *23.0* m, θ _____ mr.

	Transmitter	Receiver
Antenna elevation [m-msl]	*103.1*	*53.9*
gain [dBi], main beam		
height [m], above site surface		*39.6*
line loss [dB]		
polarization	*H*	*H*
type		
Horizon distance [km]		*18.6*
elevation [m-msl]		*67.1*
elevation angle [deg]		
Location, latitude	*30°35'29.2"N*	*30°28'33"N*
longitude	*86°39'10.5"W*	*86°30'45"W*
Path bearing		
elevation [m-msl]		

Other information:

OT/TRER 16, fig. 1.4

Figure 64. Path 10195, parameters.

Path Number: _ _ _ 1 0 1 9 6

Code Number: 1 1 2 9 1 0 0 4 5 2 1 1 2 3 1 1

Location: *Coupland, Florida - Eglin Main Base, Florida*

Data type *773 hourly medians*, Distance *18.6* km, h_{rs} *14.3* m-msl

N_s *330* N-units, a *9021* km, Surface type *average ground*

Climate *continental temperate*, de _____ km

Frequency *952* MHz, Transmitter output _____ dBW, EIRP _____ dBW

Δh *23* m, θ _____ mr.

	Transmitter	Receiver
Antenna elevation [m-msl]	102.2	52.4
gain [dBi], main beam		
height [m], above site surface		38.1
line loss [dB]		
polarization	H	H
type		
Horizon distance [km]		18.6
elevation [m-msl]		67.1
elevation angle [deg]		
Location, latitude	30°35'29.2"N	30°28'33"N
longitude	86°39'10.5"W	86°30'45"W
Path bearing		
elevation [m-msl]		

Other information:

OT/TRER 16, fig. 1.4

Figure 65. Path 10196, parameters.

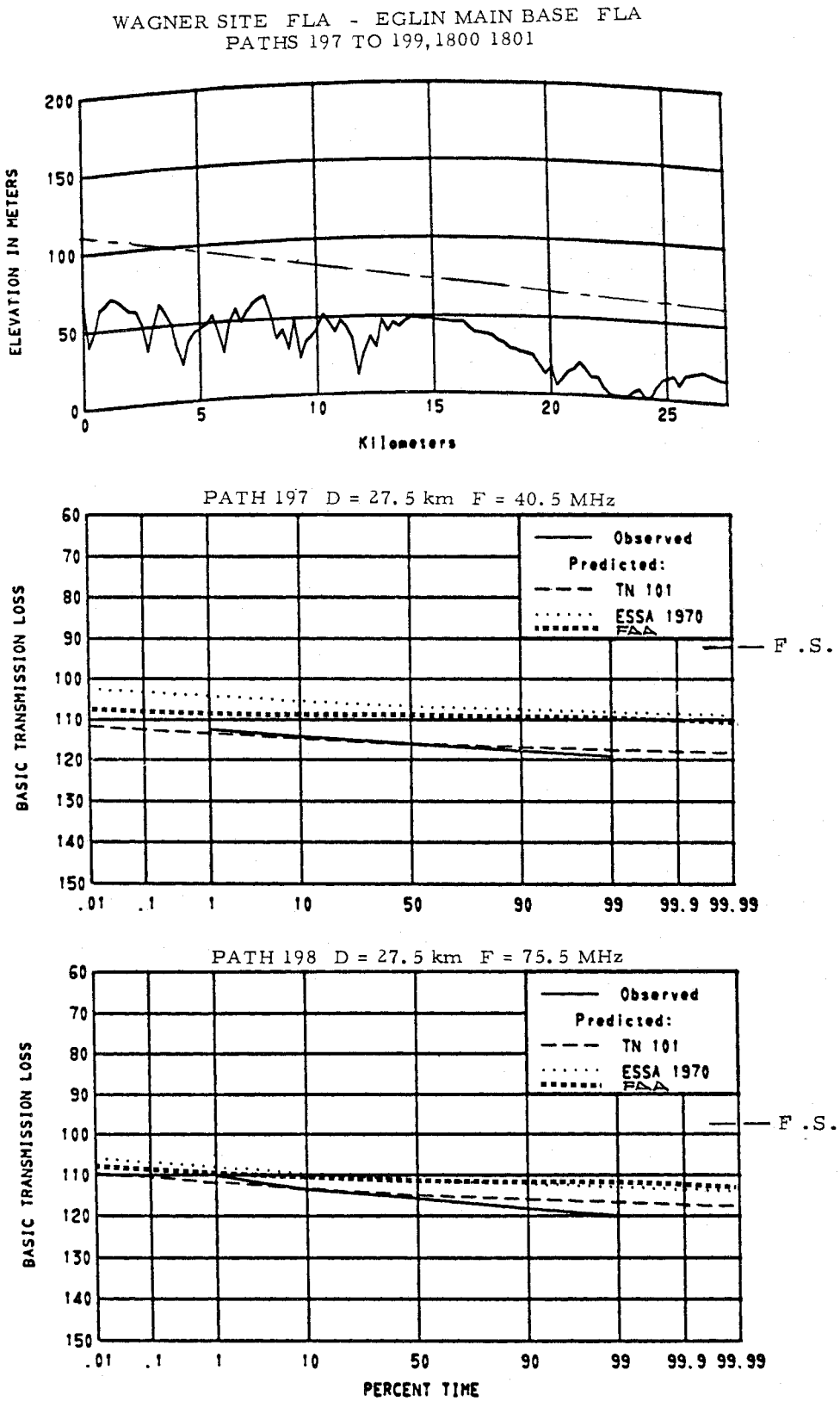

Figure 66. Paths 10197 and 10198, profile and predictions.

Path Number: _ _ _ 1 0 1 9 7

Code Number: 1 1 2 0 1 0 0 4 5 2 1 1 2 3 1 1

Location: *Wagner, Florida - Eglin Main Base, Florida*

Data type *772 hourly medians*, Distance *27.5* km, h_{rs} *14.3* m-msl

N_s *330* N-units, a *9021* km, Surface type *average ground*

Climate *continental temperate*, de _____ km

Frequency *40.5* MHz, Transmitter output _____ dBW, EIRP _____ dBW

Δh *53* m, θ _____ mr.

	Transmitter	Receiver
Antenna elevation [m-msl]	*111.3*	*60.9*
gain [dBi], main beam		
height [m], above site surface		*46.6*
line loss [dB]		
polarization	*H*	*H*
type		
Horizon distance [km]		*19.6*
elevation [m-msl]		*61.*
elevation angle [deg]		
Location, latitude	*30°40'25.5"N*	*30°28'33"N*
longitude	*86°20'21"W*	*86°30'45"W*
Path bearing		
elevation [m-msl]		

Other information:

OT/TRER 16, fig. 1.5

Figure 67. Path 10197, parameters.

Path Number: _ _ _ 1 0 1 9 8

Code Number: 1 1 2 0 1 0 0 4 5 2 1 1 2 3 1 1

Location: *Wagner, Florida - Eglin Main Base, Florida*

Data type *763 hourly medians*, Distance *27.5* km, h_{rs} *14.3* m-msl

N_s *330* N-units, a *9021* km, Surface type *average ground*

Climate *continental temperate*, de _____ km

Frequency *75.5* MHz, Transmitter output _____ dBW, EIRP _____ dBW

Δh *53* m, θ _____ mr.

	Transmitter	Receiver
Antenna elevation [m-msl]	*104.0*	*58.2*
gain [dBi], main beam		
height [m], above site surface		*43.9*
line loss [dB]		
polarization	*H*	*H*
type		
Horizon distance [km]		*19.6*
elevation [m-msl]		*61.*
elevation angle [deg]		
Location, latitude	*30°40'25.5"N*	*30°28'33"N*
longitude	*86°20'21"W*	*86°30'45"W*
Path bearing		
elevation [m-msl]		

Other information:

OT/TRER 16, fig. 1.5

Figure 68. Path 10198, parameters.

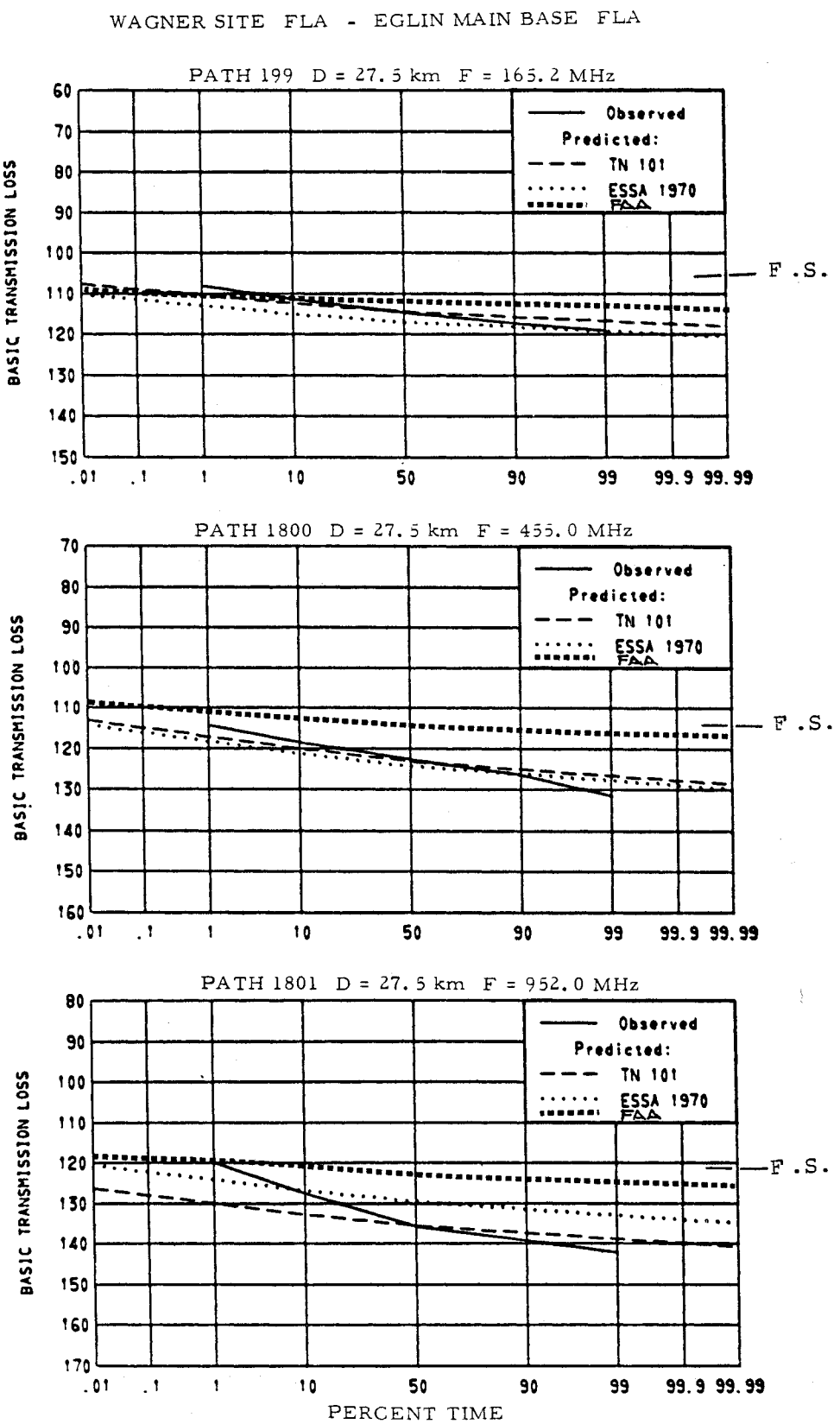

Figure 69. Paths 10199, 11800, and 11801, predictions. (see Figure 66 for profile)

Path Number: _ _ _ 1 0 1 9 9

Code Number: 1 1 2 1 1 0 0 4 5 2 1 1 2 3 1 1

Location: *Wagner, Florida - Eglin Main Base, Florida*

Data type *778 hourly medians*, Distance *27.5* km, h_{rs} *14.3* m-msl

N_s *330* N-units, a *9021* km, Surface type *average ground*

Climate *continental temperate*, de _____ km

Frequency *165.2* MHz, Transmitter output _____ dBW, EIRP _____ dBW

Δh *53* m, θ _____ mr.

	Transmitter	Receiver
Antenna elevation [m-msl]	*100.9*	*55.4*
gain [dBi], main beam		
height [m], above site surface		*41.1*
line loss [dB]		
polarization	*H*	*H*
type		
Horizon distance [km]		*19.6*
elevation [m-msl]		*61.*
elevation angle [deg]		
Location, latitude	*30°40'25.5"N*	*30°28'33"N*
longitude	*86°20'21"W*	*86°30'45"W*
Path bearing		
elevation [m-msl]		

Other information:

OT/TRER 16, fig. 1.6

Figure 70. Path 10199, parameters.

Path Number: _ _ _ 1 1 8 0 0

Code Number: 1 1 2 4 1 0 0 4 5 2 1 1 2 3 1 1

Location: *Wagner, Florida - Eglin Main Base, Florida*

Data type *769 hourly medians*, Distance *27.5* km, h_{rs} *14.3* m-msl

N_s *330* N-units, a *9021* km, Surface type *average ground*

Climate *continental temperate*, de _____ km

Frequency *455* MHz, Transmitter output _____ dBW, EIRP _____ dBW

Δh *53* m, θ _____ mr.

	Transmitter	Receiver
Antenna elevation [m-msl]	99.4	53.9
gain [dBi], main beam		
height [m], above site surface		39.6
line loss [dB]		
polarization	H	H
type		
Horizon distance [km]		19.6
elevation [m-msl]		61.
elevation angle [deg]		
Location, latitude	30°40'25.5"N	30°28'33"N
longitude	86°20'21"W	86°30'45"W
Path bearing		
elevation [m-msl]		

Other information:

OT/TRER 16, fig. 1.6

Figure 71. Path 11800, parameters.

Path Number: _ _ _ 1 1 8 0 1

Code Number: 1 1 2 9 1 0 0 4 5 2 1 1 2 3 1 1

Location: *Wagner, Florida - Eglin Main Base, Florida*

Data type *764 hourly medians*, Distance *27.5* km, h_{rs} *14.3* m-msl

N_s *330* N-units, a *9021* km, Surface type *average ground*

Climate *continental temperate*, de _____ km

Frequency *952* MHz, Transmitter output _____ dBW, EIRP _____ dBW

Δh *53* m, θ _____ mr.

	Transmitter	Receiver
Antenna elevation [m-msl]	98.2	52.4
gain [dBi], main beam		
height [m], above site surface		38.1
line loss [dB]		
polarization	H	H
type		
Horizon distance [km]		19.6
elevation [m-msl]		61.
elevation angle [deg]		
Location, latitude	30°40'25.5"N	30°28'33"N
longitude	86°20'21"W	86°30'45"W
Path bearing		
elevation [m-msl]		

Other information:

OT/TRER 16, fig. 1.6

Figure 72. Path 11801, parameters.

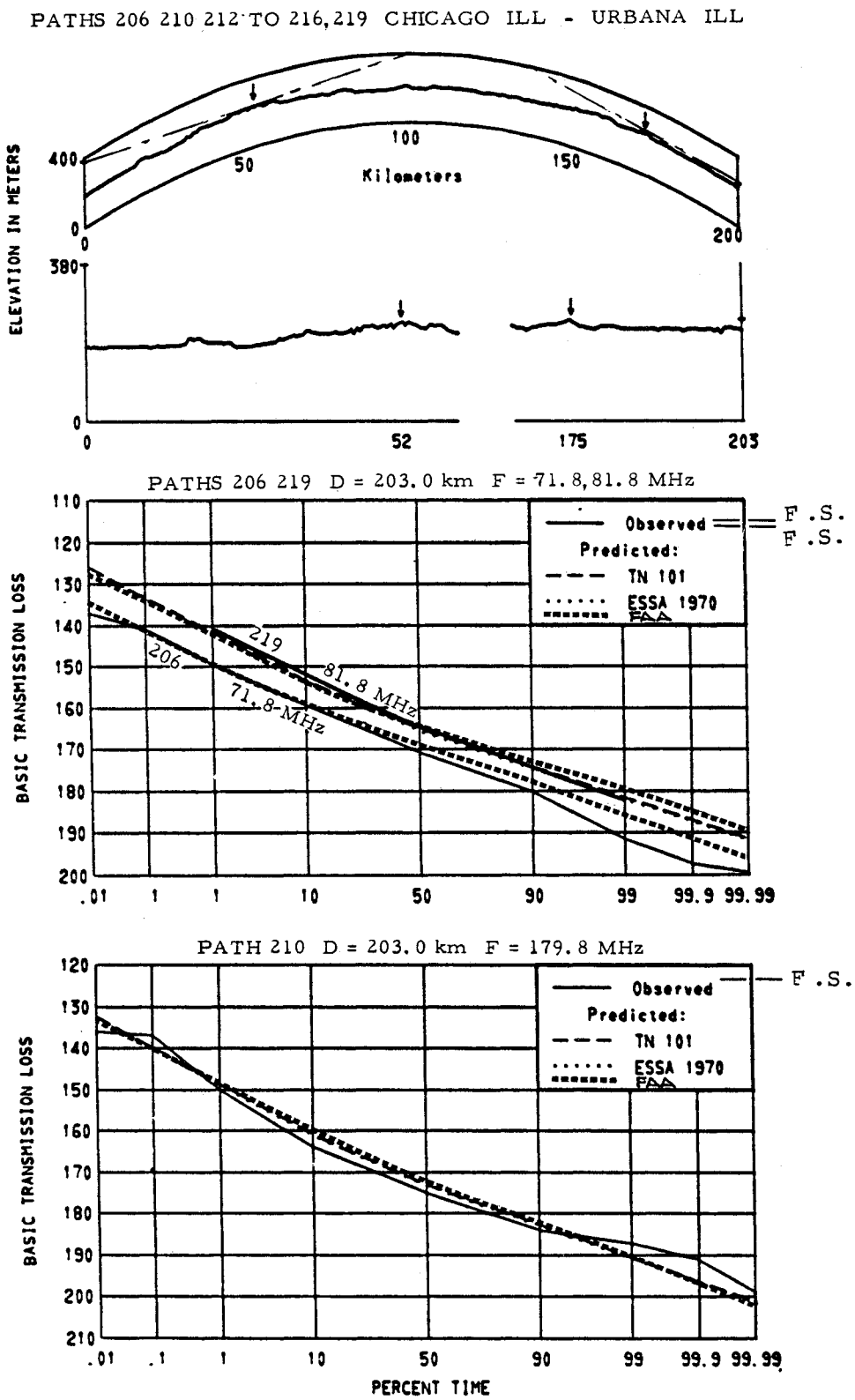

Figure 73. Paths 10206, 10219, and 10210, profile and predictions.

Path Number: _ _ _ 1 0 2 0 6

Code Number: 1 1 2 0 3 0 0 4 5 2 1 1 2 8 1 1

Location: *Chicago, Illinois - Urbana, Illinois*

Data type *9304 hourly medians*, Distance *203.4* km, h_{rs} *200* m-msl

N_s *305* N-units, a *8557* km, Surface type *average ground*

Climate *continental temperate*, de _____ km

Frequency *71.8* MHz, Transmitter output _____ dBW, EIRP _____ dBW

Δh *36* m, θ _____ mr.

	Transmitter	Receiver
Antenna elevation [m-msl]	*380.1*	*246.9*
gain [dBi], main beam		
height [m], above site surface		*27.4*
line loss [dB]		
polarization	*H*	*H*
type		
Horizon distance [km]		*28.5*
elevation [m-msl]		*246.3*
elevation angle [deg]		
Location, latitude	*41°53'09"N*	*40°06'39"N*
longitude	*87°37'56"W*	*88°13'41"W*
Path bearing		
elevation [m-msl]		

Other information:

OT/TRER 16, fig. 3.17

Figure 74. Path 10206, parameters.

Path Number: _ _ _ 1 0 2 1 9

Code Number: 1 1 2 0 3 0 0 4 5 2 1 1 2 8 1 1

Location: *Chicago, Illinois - Urbana, Illinois*

Data type *2711 hourly medians*, Distance *203.0* km, h_{rs} *238.7* m-msl

N_s *305* N-units, a *8557* km, Surface type *average ground*

Climate *continental temperate*, de _____ km

Frequency *81.8* MHz, Transmitter output _____ dBW, EIRP _____ dBW

Δh *34* m, θ _____ mr.

	Transmitter	Receiver
Antenna elevation [m-msl]	*363.7*	*253.0*
gain [dBi], main beam		
height [m], above site surface		*33.5*
line loss [dB]		
polarization	*H*	*H*
type		
Horizon distance [km]		*28.5*
elevation [m-msl]		*246.9*
elevation angle [deg]		
Location, latitude	*41°52'57.4"N*	*40°06'39"N*
longitude	*87°38'15"W*	*88°13'41"W*
Path bearing		
elevation [m-msl]		

Other information:

OT/TRER 16, fig. 3.17

Figure 75. Path 10219, parameters.

Path Number: _ _ _ 1 0 2 1 0

Code Number: 1 1 2 1 3 0 0 4 5 2 1 1 2 8 1 1

Location: *Chicago, Illinois - Urbana, Illinois*

Data type *9226 hourly medians*, Distance *203.0* km, h_{rs} *200* m-msl

N_s *305* N-units, a *8557* km, Surface type *average ground*

Climate *continental temperate*, de _____ km

Frequency *179.8* MHz, Transmitter output _____ dBW, EIRP _____ dBW

Δh *36* m, θ _____ mr.

	Transmitter	Receiver
Antenna elevation [m-msl]	374.0	246.9
gain [dBi], main beam		
height [m], above site surface		27.4
line loss [dB]		
polarization	H	H
type		
Horizon distance [km]		28.5
elevation [m-msl]		246.9
elevation angle [deg]		
Location, latitude	41°52'57.4"N	40°06'39"N
longitude	87°38'15"W	88°13'41"W
Path bearing		
elevation [m-msl]		

Other information:

OT/TRER 16, fig. 3.17

Figure 76. Path 10210, parameters.

CHICAGO ILL - URBANA ILL

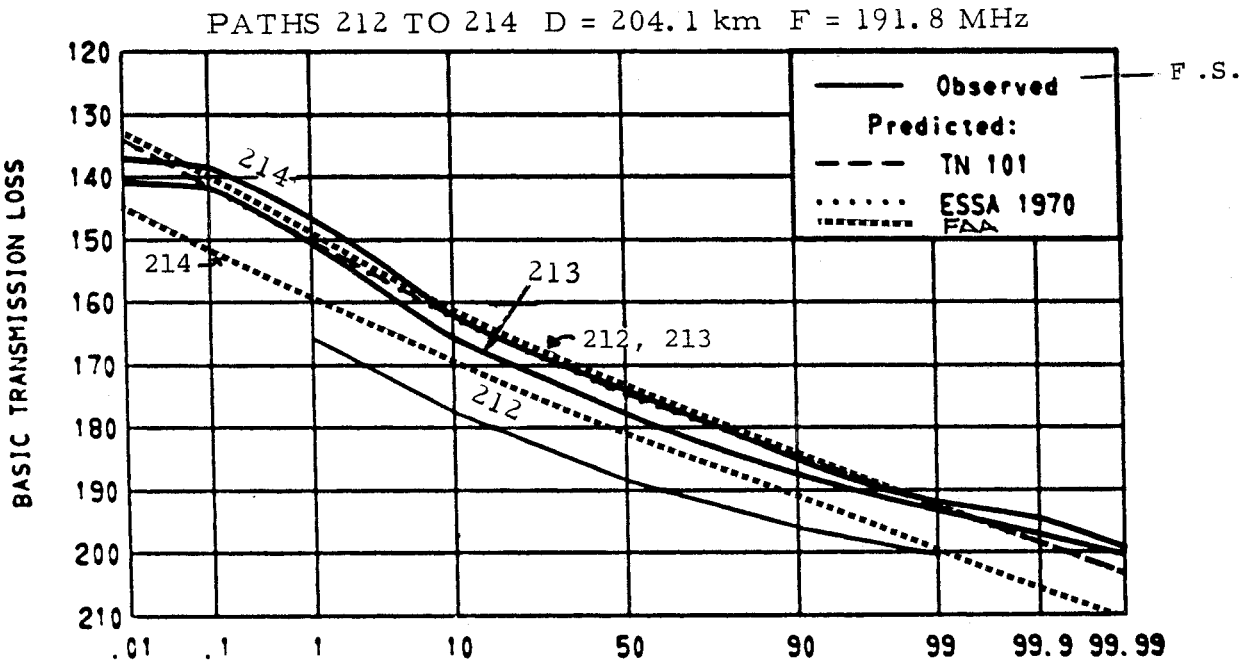

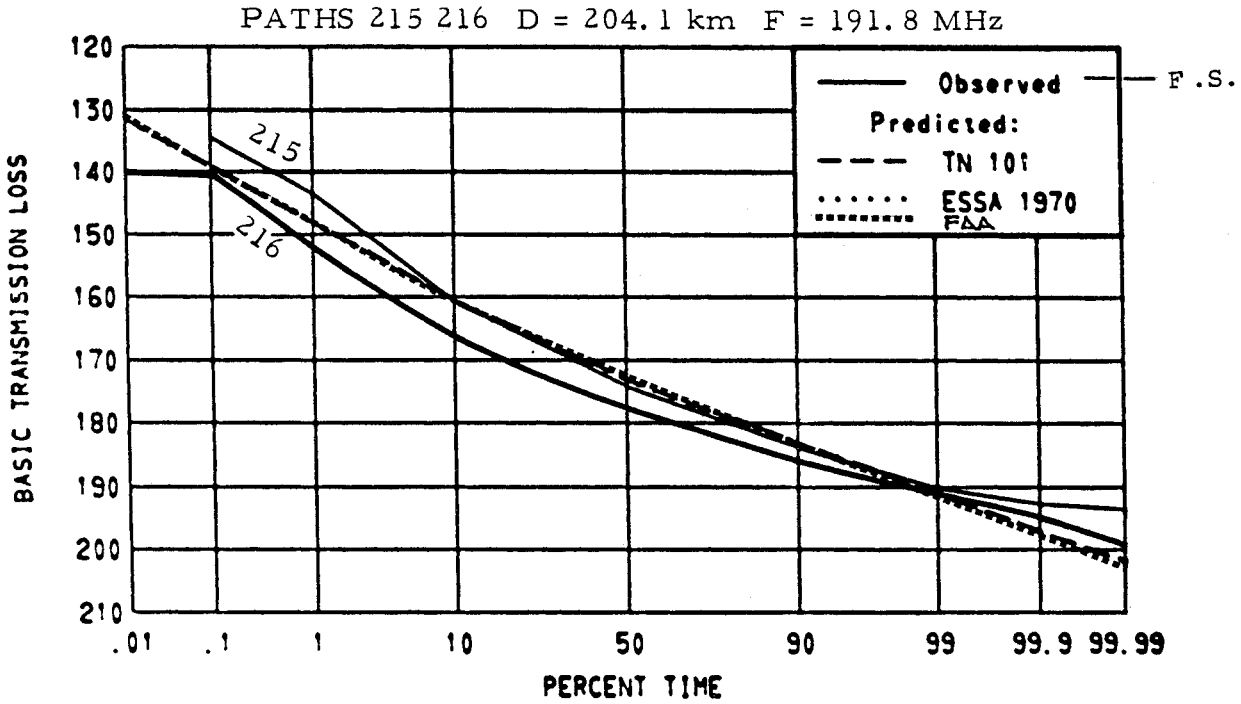

Figure 77. Paths 10212 through 10216, predictions. (see Figure 73 for profile)

Path Number: _ _ _ 1 0 2 1 2

Code Number: 1 1 2 1 3 0 0 4 5 2 1 1 2 8 1 1

Location: *Chicago, Illinois - Urbana, Illinois*

Data type *3139 hourly medians*, Distance *204.1* km, h_{rs} *200* m-msl

N_s *305* N-units, a *8557* km, Surface type *average ground*

Climate *continental temperate*, de _____ km

Frequency *191.8* MHz, Transmitter output _____ dBW, EIRP _____ dBW

Δh *36* m, θ _____ mr.

	Transmitter	Receiver
Antenna elevation [m-msl]	365.7	241.4
gain [dBi], main beam		
height [m], above site surface		21.9
line loss [dB]		
polarization	H	H
type		
Horizon distance [km]		28.2
elevation [m-msl]		245.4
elevation angle [deg]		
Location, latitude	41°53'25"N	40°06'39"N
longitude	87°37'25"W	88°13'41"W
Path bearing		
elevation [m-msl]		

Other information:

OT/TRER 16, fig. 3.18

Figure 78. Path 10212, parameters.

Path Number: _ _ _ 1 0 2 1 3

Code Number: 1 1 2 1 3 0 0 4 5 2 1 1 2 8 1 1

Location: *Chicago, Illinois - Urbana, Illinois*

Data type *10787 hourly medians*, Distance *204.1* km, h_{rs} *200* m-msl

N_s *305* N-units, a *8557* km, Surface type *average ground*

Climate *continental temperate*, de _____ km

Frequency *191.8* MHz, Transmitter output _____ dBW, EIRP _____ dBW

Δh *36* m, θ _____ mr.

	Transmitter	Receiver
Antenna elevation [m-msl]	365.7	241.4
gain [dBi], main beam		
height [m], above site surface		21.9
line loss [dB]		
polarization	H	H
type		
Horizon distance [km]		28.2
elevation [m-msl]		245.4
elevation angle [deg]		
Location, latitude	41°53'25"N	40°06'39"N
longitude	87°37'25"W	88°13'41"W
Path bearing		
elevation [m-msl]		

Other information:

OT/TRER 16, fig. 3.18

Figure 79. Path 10213, parameters.

Path Number: _ _ _ 1 0 2 1 4

Code Number: 1 1 2 1 3 0 0 4 5 2 1 1 2 8 1 1

Location: *Chicago, Illinois - Urbana, Illinois*

Data type *10777 hourly medians*, Distance *204.1* km, h_{rs} *245.4* m-msl

N_s *305* N-units, a *8557* km, Surface type *average ground*

Climate *continental temperate*, de _____ km

Frequency *191.8* MHz, Transmitter output _____ dBW, EIRP _____ dBW

Δh *36* m, θ _____ mr.

	Transmitter	Receiver
Antenna elevation [m-msl]	365.7	249.4
gain [dBi], main beam		
height [m], above site surface		29.9
line loss [dB]		
polarization	H	H
type		
Horizon distance [km]		28.2
elevation [m-msl]		245.4
elevation angle [deg]		
Location, latitude	41°53'25"N	40°06'39"N
longitude	87°37'25"W	88°13'41"W
Path bearing		
elevation [m-msl]		

Other information:

OT/TRER 16, fig. 3.18

Figure 80. Path 10214, parameters.

Path Number: _ _ _ 1 0 2 1 5

Code Number: 1 1 2 1 3 0 0 4 5 2 1 1 2 8 1 1

Location: *Chicago, Illinois - Urbana, Illinois*

Data type *9831 hourly medians*, Distance *204.1* km, h_{rs} *200* m-msl

N_s *305* N-units, a *8557* km, Surface type *average ground*

Climate *continental temperate*, de _____ km

Frequency *191.8* MHz, Transmitter output _____ dBW, EIRP _____ dBW

Δh *36* m, θ _____ mr.

	Transmitter	Receiver
Antenna elevation [m-msl]	365.7	257
gain [dBi], main beam		
height [m], above site surface		37.5
line loss [dB]		
polarization	H	H
type		
Horizon distance [km]		28.9
elevation [m-msl]		246.3
elevation angle [deg]		
Location, latitude	41°53'25"N	40°06'39"N
longitude	87°37'25"W	88°13'41"W
Path bearing		
elevation [m-msl]		

Other information:

OT/TRER 16, fig. 3.18

Figure 81. Path 10215, parameters.

Path Number: 1 0 2 1 6

Code Number: 1 1 2 1 3 0 0 4 5 2 1 1 2 8 1 1

Location: *Chicago, Illinois - Urbana, Illinois*

Data type *10152 hourly medians*, Distance *204.1* km, h_{rs} *200* m-msl

N_s *305* N-units, a *8557* km, Surface type *average ground*

Climate *continental temperate*, de _____ km

Frequency *191.8* MHz, Transmitter output _____ dBW, EIRP _____ dBW

Δh *36* m, θ _____ mr.

	Transmitter	Receiver
Antenna elevation [m-msl]	365.7	241.4
gain [dBi], main beam		
height [m], above site surface		21.9
line loss [dB]		
polarization	H	H
type		
Horizon distance [km]		28.2
elevation [m-msl]		245.4
elevation angle [deg]		
Location, latitude	41°53'25"N	40°06'39"N
longitude	87°37'25"W	88°13'41"W
Path bearing		
elevation [m-msl]		

Other information:

OT/TRER 16, fig. 3.18

Figure 82. Path 10216, parameters.

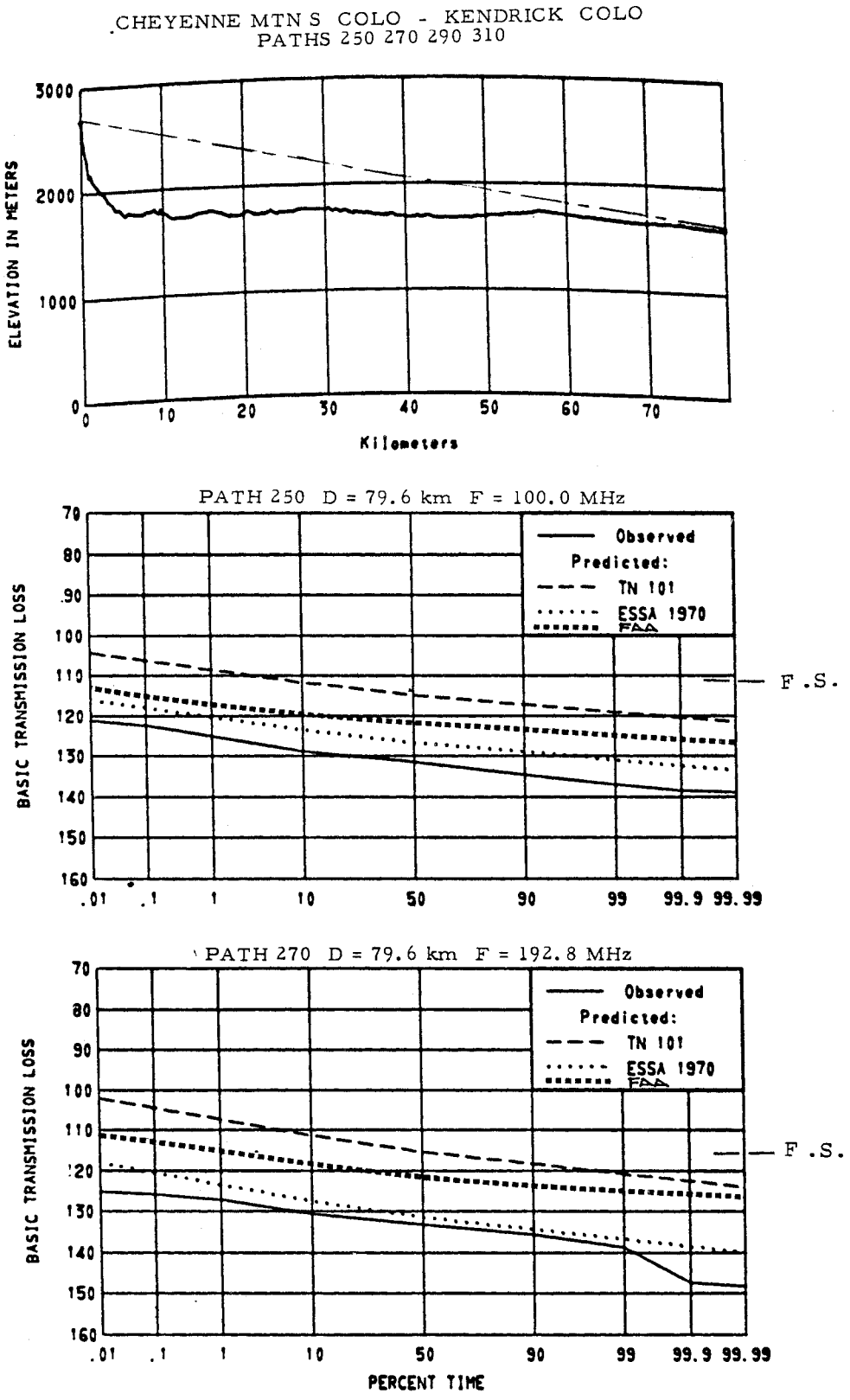

Figure 83. Paths 10250 and 10270, profile and predictions.

Path Number: 1 0 2 5 0

Code Number: 1 1 2 1 1 0 0 4 5 2 1 1 2 8 1 1

Location: *Cheyenne Mountain Summit, Colorado - Kendrick, Colorado*

Data type *9628 hourly medians*, Distance *79.6* km, h_{rs} *1603* m-msl

N_s *248* N-units, a *7826* km, Surface type *average ground*

Climate *continental temperate*, de _____ km

Frequency *100.0* MHz, Transmitter output _____ dBW, EIRP _____ dBW

Δh *116* m, θ _____ mr.

	Transmitter	Receiver
Antenna elevation [m-msl]	2683.8	1609
gain [dBi], main beam		
height [m], above site surface		6
line loss [dB]		
polarization	H	H
type		
Horizon distance [km]		79.6
elevation [m-msl]		2667.
elevation angle [deg]		
Location, latitude	38°45'50.4"N	38°34"08.4"N
longitude	104°51'50.4"W	103°59'02.4"W
Path bearing		
elevation [m-msl]		

Other information:

OT/TRER 16, fig. 1.7

Figure 84. Path 10250, parameters.

Path Number: _ _ _ 1 0 2 7 0

Code Number: 1 1 2 1 1 0 0 4 5 2 1 1 2 8 1 1

Location: *Cheyenne Mountain Summit, Colorado - Kendrick, Colorado*

Data type *5835 hourly medians*, Distance *79.6* km, h_{rs} *1603* m-msl

N_s *248* N-units, a *7826* km, Surface type *average ground*

Climate *continental temperate*, de _____ km

Frequency *192.8* MHz, Transmitter output _____ dBW, EIRP _____ dBW

Δh *116* m, θ _____ mr.

	Transmitter	Receiver
Antenna elevation [m-msl]	2699	1608.7
gain [dBi], main beam		
height [m], above site surface		5.7
line loss [dB]		
polarization	H	H
type		
Horizon distance [km]		79.6
elevation [m-msl]		2667.
elevation angle [deg]		
Location, latitude	38°45'50.4"N	38°34'08.4"N
longitude	104°51'50.4"W	103°59'02.4"W
Path bearing		
elevation [m-msl]		

Other information:

OT/TRER 16, fig. 1.7

Figure 85. Path 10270, parameters.

CHEYENNE MTN S COLO - KENDRICK COLO

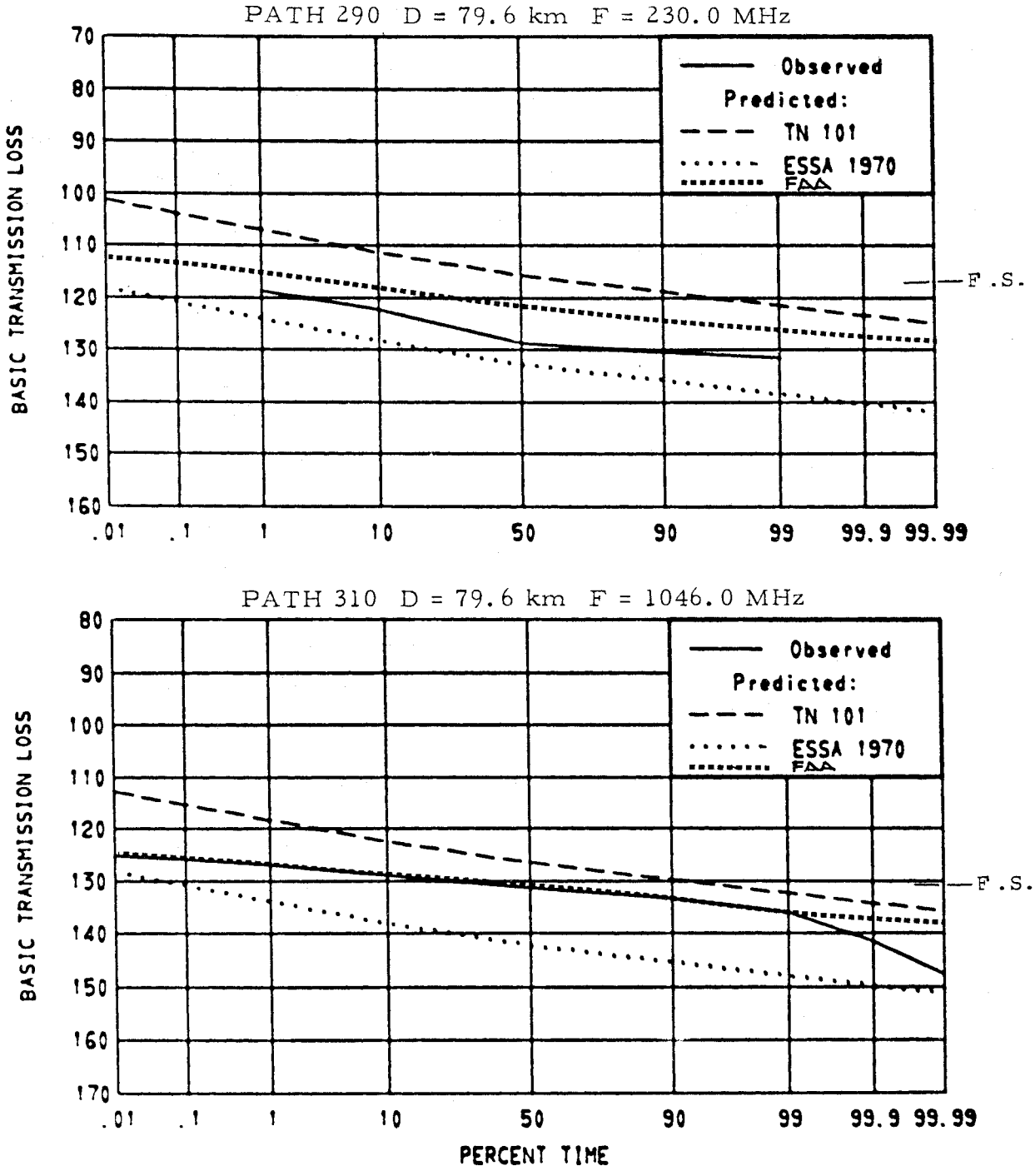

Figure 86. Paths 10290 and 10310, predictions.
(see Figure 83 for profile)

Path Number: _ _ _ 1 0 2 9 0

Code Number: 1 1 2 2 1 0 0 4 5 2 1 1 2 8 1 1

Location: *Cheyenne Mountain Summit, Colorado - Kendrick, Colorado*

Data type *1024 hourly median*, Distance *79.6* km, h_{rs} *1603* m-msl

N_s *248* N-units, a *7826* km, Surface type *average ground*

Climate *continental temperate*, de _____ km

Frequency *230* MHz, Transmitter output _____ dBW, EIRP _____ dBW

Δh *116* m, θ _____ mr.

	Transmitter	Receiver
Antenna elevation [m-msl]	2699	1608.7
gain [dBi], main beam		
height [m], above site surface		5.7
line loss [dB]		
polarization	H	H
type		
Horizon distance [km]		79.6
elevation [m-msl]		2667.
elevation angle [deg]		
Location, latitude	38°45'50.4"N	38°34'08.4"N
longitude	104°51'50.4"W	103°59'02.4"W
Path bearing		
elevation [m-msl]		

Other information:

OT/TRER 16, fig. 1.8

Figure 87. Path 10290, parameters.

Path Number: _ _ _ 1 0 3 1 0

Code Number: 1 1 3 1 1 0 0 4 5 2 1 1 2 8 1 1

Location: *Cheyenne Mountain Summit, Colorado - Kendrick, Colorado*

Data type *7855 hourly medians*, Distance *79.6* km, h_{rs} *1603* m-msl

N_s *248* N-units, a *7826* km, Surface type *average ground*

Climate *continental temperate*, de _____ km

Frequency *1046* MHz, Transmitter output _____ dBW, EIRP _____ dBW

Δh *116* m, θ _____ mr.

	Transmitter	Receiver
Antenna elevation [m-msl]	2670.	1616.3
gain [dBi], main beam		
height [m], above site surface		13.3
line loss [dB]		
polarization	H	H
type		
Horizon distance [km]		79.6
elevation [m-msl]		2667.
elevation angle [deg]		
Location, latitude	38°45'50.4"N	38°34'08.4"N
longitude	104°51'50.4"W	103°59'02.4"W
Path bearing		
elevation [m-msl]		

Other information:

OT/TRER 16, fig. 1.8

Figure 88. Path 10310, parameters.

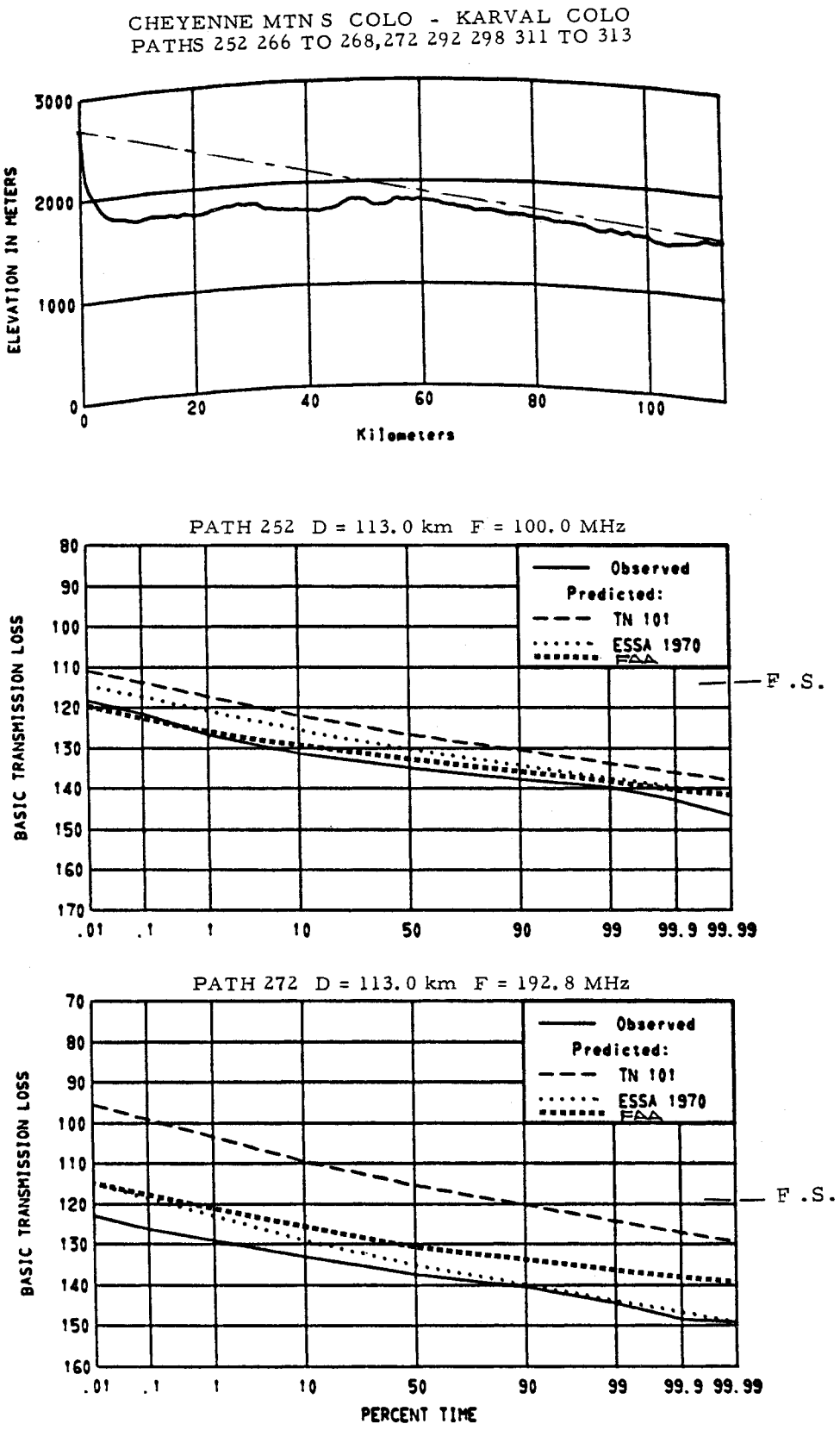

Figure 89. Paths 10252 and 10272, profile and predictions.

Path Number: _ _ _ 1 0 2 5 2

Code Number: 1 1 2 1 1 0 0 4 5 2 1 1 2 8 1 1

Location: *Cheyenne Mountain Summit, Colorado - Karval, Colorado*

Data type *11782 hourly medians*, Distance *113.0* km, h_{rs} *1542* m-msl

N_s *250* N-units, a *7846* km, Surface type *average ground*

Climate *continental temperate*, de _____ km

Frequency *100* MHz, Transmitter output _____ dBW, EIRP _____ dBW

Δh *187* m, θ _____ mr.

	Transmitter	Receiver
Antenna elevation [m-msl]	*2683.8*	*1548.1*
gain [dBi], main beam		
height [m], above site surface		*6.1*
line loss [dB]		
polarization	*H*	*H*
type		
Horizon distance [km]		*53.43*
elevation [m-msl]		*1817.*
elevation angle [deg]		
Location, latitude	*38°45'50.4"N*	*38°37'55.2"N*
longitude	*104°51'50.4"W*	*103°34'19.2"W*
Path bearing		
elevation [m-msl]		

Other information:

OT/TRER 16, fig. 1.11

Figure 90. Path 10252, parameters.

Path Number: _ _ _ 1 0 2 7 2

Code Number: 1 1 2 1 1 0 0 4 5 2 1 1 2 8 1 1

Location: *Cheyenne Mountain Summit, Colorado - Karval, Colorado*

Data type *6967 hourly medians*, Distance *113.0* km, h_{rs} *1542* m-msl

N_s *250* N-units, a *7846* km, Surface type *average ground*

Climate *continental temperate*, de _____ km

Frequency *192.8* MHz, Transmitter output _____ dBW, EIRP _____ dBW

Δh *187* m, θ _____ mr.

	Transmitter	Receiver
Antenna elevation [m-msl]	2699	1547.8
gain [dBi], main beam		
height [m], above site surface		6.1
line loss [dB]		
polarization	H	H
type		
Horizon distance [km]		53.43
elevation [m-msl]		1817.
elevation angle [deg]		
Location, latitude	38°45'50.4"N	38°37'55.2"N
longitude	104°51'50.4"W	103°34'19.2"W
Path bearing		
elevation [m-msl]		

Other information:

OT/TRER 16, fig. 1.11

Figure 91. Path 10272, parameters.

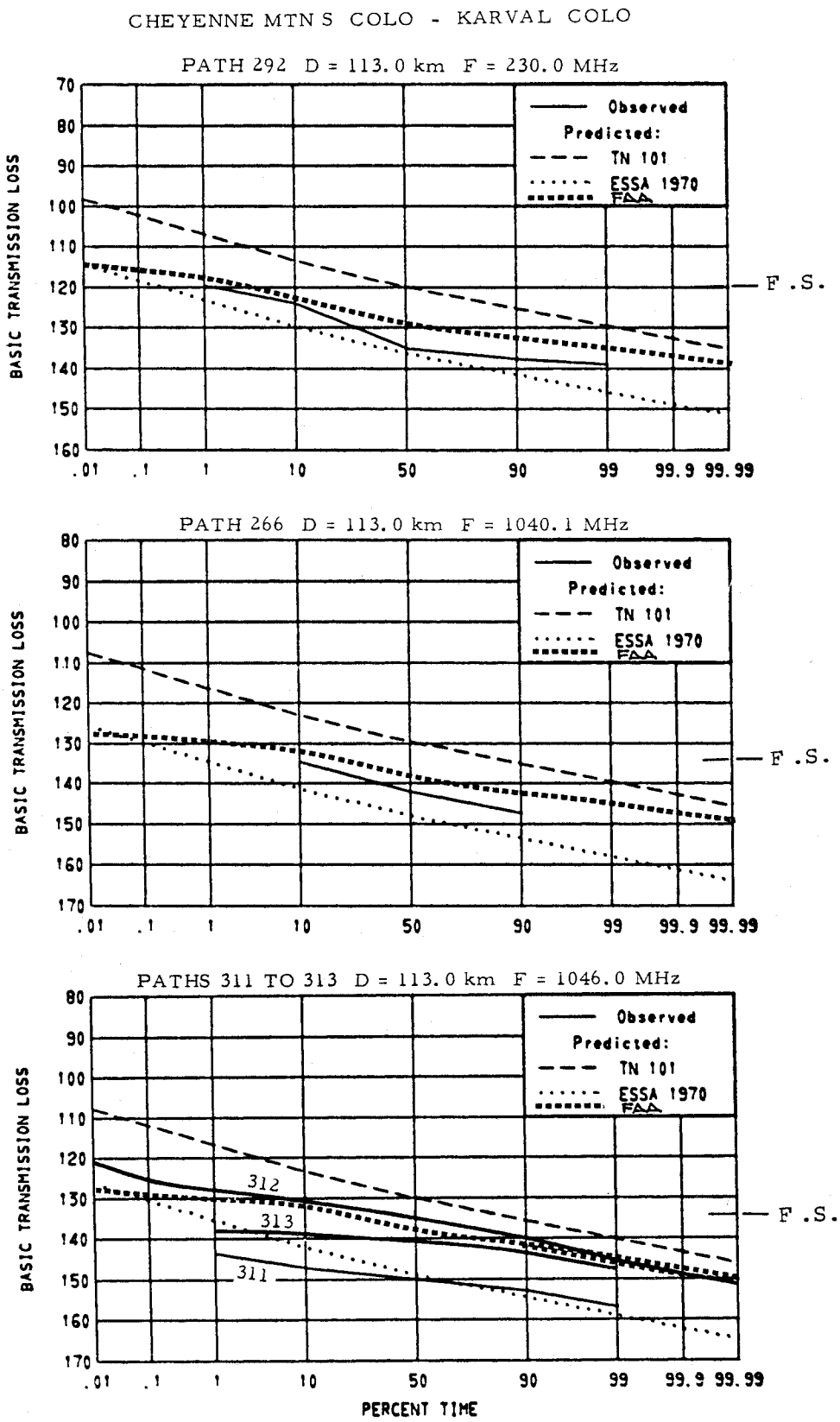

Figure 92. Paths 10292, 10266, and 10311 through 10313, predictions. (see Figure 89 for profile)

Path Number: _ _ _ 1 0 2 9 2

Code Number: 1 1 2 2 1 0 0 4 5 2 1 1 2 8 1 1

Location: *Cheyenne Mountain Summit, Colorado - Karval, Colorado*

Data type *909 hourly medians*, Distance *113.0* km, h_{rs} *1542* m-msl

N_s *250* N-units, a *7846* km, Surface type *average ground*

Climate *continental temperate*, de _____ km

Frequency *230* MHz, Transmitter output _____ dBW, EIRP _____ dBW

Δh *187* m, θ _____ mr.

	Transmitter	Receiver
Antenna elevation [m-msl]	2699	1547.8
gain [dBi], main beam		
height [m], above site surface		5.8
line loss [dB]		
polarization	H	H
type		
Horizon distance [km]		53.43
elevation [m-msl]		1817.
elevation angle [deg]		
Location, latitude	38°45'50.4"N	38°37'55.2"N
longitude	104°51'50.4"W	103°34'19.2"W
Path bearing		
elevation [m-msl]		

Other information:

OT/TRER 16, fig. 1.12

Figure 93. Path 10292, parameters.

Path Number: _ _ _ 1 0 2 6 6

Code Number: 1 1 3 1 1 0 0 4 5 2 1 1 2 8 1 1

Location: *Cheyenne Mountain Summit, Colorado - Karval, Colorado*

Data type *232 hourly medians*, Distance *113.0* km, h_{rs} *1542* m-msl

N_s *250* N-units, a *7846* km, Surface type *average ground*

Climate *continental temperate*, de _____ km

Frequency *1040.1* MHz, Transmitter output _____ dBW, EIRP _____ dBW

Δh *187* m, θ _____ mr.

	Transmitter	Receiver
Antenna elevation [m-msl]	2670	1544.9
gain [dBi], main beam		
height [m], above site surface		2.9
line loss [dB]		
polarization	H	H
type		
Horizon distance [km]		53.43
elevation [m-msl]		1817.
elevation angle [deg]		
Location, latitude	38°45'50.4"N	38°37'55.2"N
longitude	104°51'50.4"W	103°34'19.2"W
Path bearing		
elevation [m-msl]		

Other information:

OT/TRER 16, fig. 1.12

Figure 94. Path 10266, parameters.

Path Number: _ _ _ 1 0 3 1 1

Code Number: 1 1 3 1 1 0 0 4 5 2 1 1 2 8 1 1

Location: Cheyenne Mountain Summit, Colorado - Karval, Colorado

Data type 599 hourly medians, Distance 113.0 km, h_{rs} 1542 m-msl

N_s 250 N-units, a 7846 km, Surface type average ground

Climate continental temperate, de _____ km

Frequency 1046 MHz, Transmitter output _____ dBW, EIRP _____ dBW

Δh 187 m, θ _____ mr.

	Transmitter	Receiver
Antenna elevation [m-msl]	2670	1543.8
gain [dBi], main beam		
height [m], above site surface		1.8
line loss [dB]		
polarization	H	H
type		
Horizon distance [km]		53.43
elevation [m-msl]		1817
elevation angle [deg]		
Location, latitude	38°45'50.4"N	38°37'55.2"N
longitude	104°51'50.4"W	103°34'19.2"W
Path bearing		
elevation [m-msl]		

Other information:

OT/TRER 16, fig. 1.12

Figure 95. Path 10311, parameters.

Path Number: _ _ _ 1 0 3 1 2

Code Number: 1 1 3 1 1 0 0 4 5 2 1 1 2 8 1 1

Location: *Cheyenne Mountain Summit, Colorado - Karval, Colorado*

Data type *6132 hourly medians*, Distance *113.0* km, h_{rs} *1542* m-msl

N_s *250* N-units, a *7846* km, Surface type *average ground*

Climate *continental temperate*, de _____ km

Frequency *1046* MHz, Transmitter output _____ dBW, EIRP _____ dBW

Δh *187* m, θ _____ mr.

	Transmitter	Receiver
Antenna elevation [m-msl]	2670	1555.4
gain [dBi], main beam		
height [m], above site surface		13.4
line loss [dB]		
polarization	H	H
type		
Horizon distance [km]		53.43
elevation [m-msl]		1817
elevation angle [deg]		
Location, latitude	$38^{o}45'50.4"N$	$38^{o}37'55.2"N$
longitude	$104^{o}51'50.4"W$	$103^{o}34'19.2"W$
Path bearing		
elevation [m-msl]		

Other information:

OT/TRER 16, fig. 1.12

Figure 96. Path 10312, parameters.

Path Number: _ _ _ 1 0 3 1 3

Code Number: 1 1 3 1 1 0 0 4 5 2 1 1 2 8 1 1

Location: *Cheyenne Mountain Summit, Colorado - Karval, Colorado*

Data type *405 hourly medians*, Distance *113.0* km, h_{rs} *1542* m-msl

N_s *250* N-units, a *7846* km, Surface type *average ground.*

Climate *continental temperate*, de _____ km

Frequency *1046* MHz, Transmitter output _____ dBW, EIRP _____ dBW

Δh *187* m, θ _____ mr.

	Transmitter	Receiver
Antenna elevation [m-msl]	2670	1546.6
gain [dBi], main beam		
height [m], above site surface		4.6
line loss [dB]		
polarization	H	H
type		
Horizon distance [km]		53.43
elevation [m-msl]		1817
elevation angle [deg]		
Location, latitude	38°45'50.4"N	38°37'55.2"N
longitude	104°51'50.4"W	103°34'19.2"W
Path bearing		
elevation [m-msl]		

Other information:

OT/TRER 16, fig. 1.12

Figure 97. Path 10313, parameters.

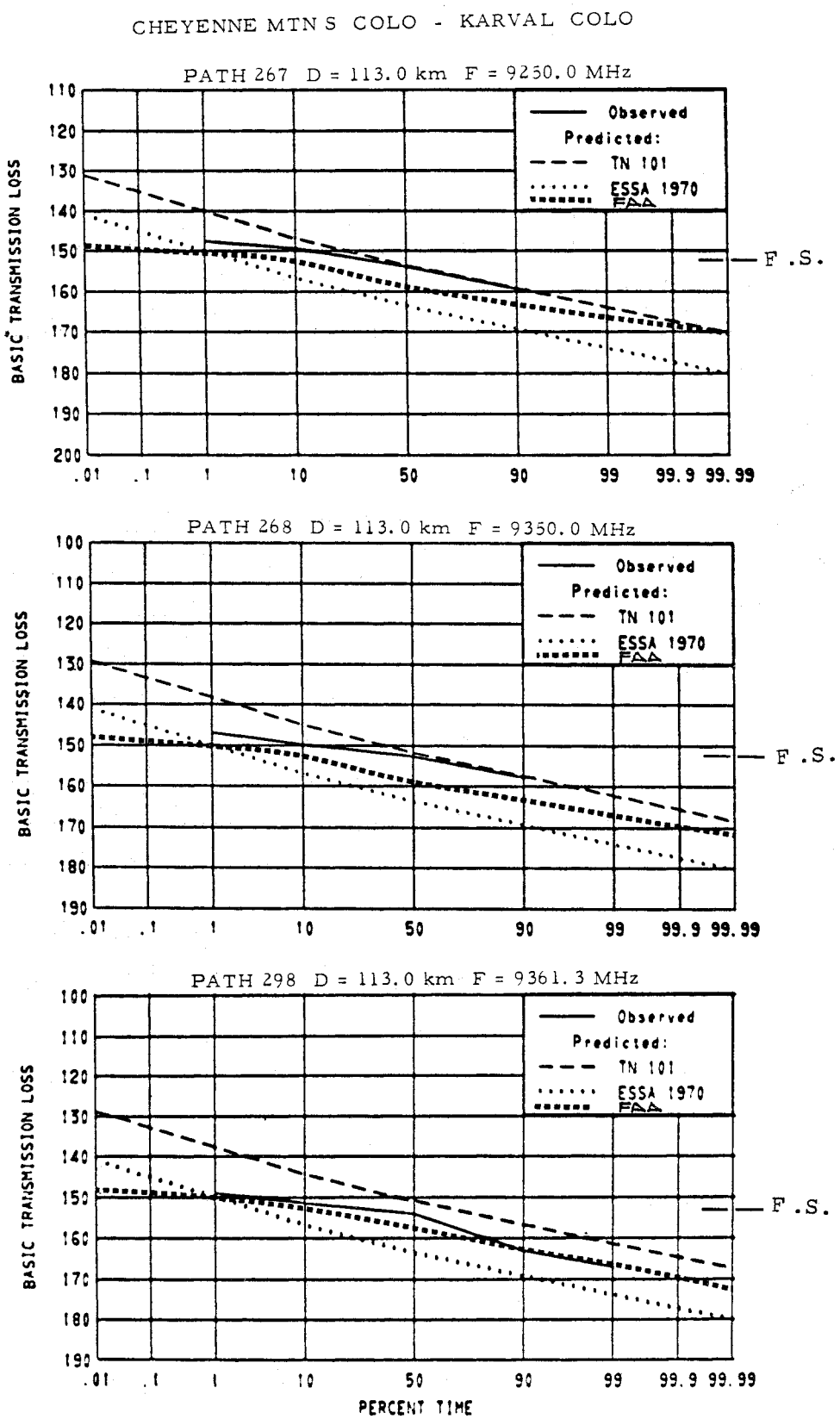

Figure 98. Paths 10267, 10268, and 10298, predictions. (see Figure 89 for profile)

Path Number: 1 0 2 6 7

Code Number: 1 1 3 9 1 0 0 4 5 2 1 1 2 8 1 1

Location: *Cheyenne Mountain Summit, Colorado - Karval, Colorado*

Data type *183 hourly medians*, Distance *113.0* km, h_{rs} *1542* m-msl

N_s *250* N-units, a *7846* km, Surface type *average ground*

Climate *continental temperate*, de _____ km

Frequency *9250* MHz, Transmitter output _____ dBW, EIRP _____ dBW

Δh *187* m, θ _____ mr.

	Transmitter	Receiver
Antenna elevation [m-msl]	2670	1544.9
gain [dBi], main beam		
height [m], above site surface		2.9
line loss [dB]		
polarization	H	H
type		
Horizon distance [km]		53.43
elevation [m-msl]		1817.
elevation angle [deg]		
Location, latitude	38°45'50.4"N	38°37'55.2"N
longitude	104°51'50.4"W	103°34'19.2"W
Path bearing		
elevation [m-msl]		

Other information:

OT/TRER 16, fig. 1.13

Figure 99. Path 10267, parameters.

Path Number: _ _ _ 1 0 2 6 8

Code Number: 1 1 3 9 1 0 0 4 5 2 1 1 2 8 1 1

Location: *Cheyenne Mountain Summit, Colorado - Karval, Colorado*

Data type *186 hourly medians*, Distance *113.0* km, h_{rs} *1542* m-msl

N_s *250* N-units, a *7846* km, Surface type *average ground*

Climate *continental temperate*, de _____ km

Frequency *9350* MHz, Transmitter output _____ dBW, EIRP _____ dBW

Δh *187* m, θ _____ mr.

	Transmitter	Receiver
Antenna elevation [m-msl]	2670	1544.9
gain [dBi], main beam		
height [m], above site surface		2.9
line loss [dB]		
polarization	H	H
type		
Horizon distance [km]		53.43
elevation [m-msl]		1817
elevation angle [deg]		
Location, latitude	38°45'50.4"N	38°37'55.2"N
longitude	104°51'50.4"W	103°34'19.2"W
Path bearing		
elevation [m-msl]		

Other information:

OTTRER 16, fig. 1.13

Figure 100. Path 10268, parameters.

Path Number: _ _ _ 1 0 2 9 8

Code Number: 1 1 3 9 1 0 0 4 5 2 1 1 2 8 1 1

Location: *Karval, Colorado - Cheyenne Mountain Summit, Colorado*

Data type *147 hourly medians*, Distance *113.0* km, h_{rs} *1542* m-msl

N_s *250* N-units, a *7846* km, Surface type *average ground*

Climate *continental temperate*, de _____ km

Frequency *9361.3* MHz, Transmitter output _____ dBW, EIRP _____ dBW

Δh *187* m, θ _____ mr.

	Transmitter	Receiver
Antenna elevation [m-msl]	*1545*	*2668.5*
gain [dBi], main beam		
height [m], above site surface	*3*	
line loss [dB]		
polarization	*H*	*H*
type		
Horizon distance [km]	*53.43*	
elevation [m-msl]	*1817*	
elevation angle [deg]		
Location, latitude	*38°37'55.2"N*	*38°45'50.4"N*
longitude	*103°34'19.2"W*	*104°51'50.4"W*
Path bearing		
elevation [m-msl]		

Other information:

OT/TRER 16, fig. 1.13

Figure 101. Path 10298, parameters.

PATHS 254 274 294 314 CHEYENNE MTN S COLO - HASWELL COLO

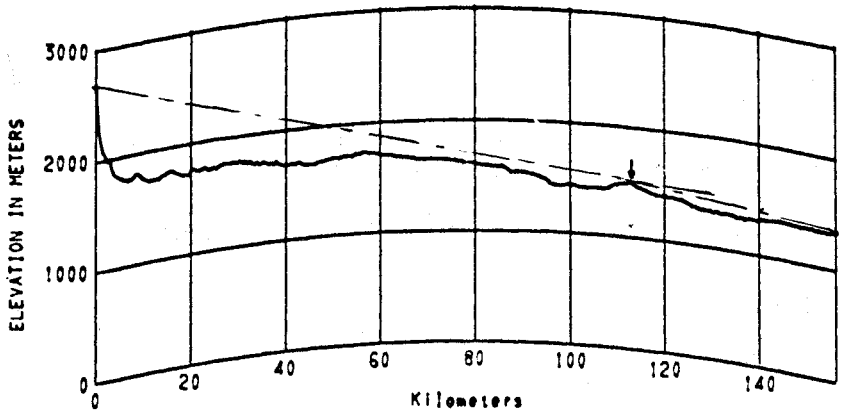

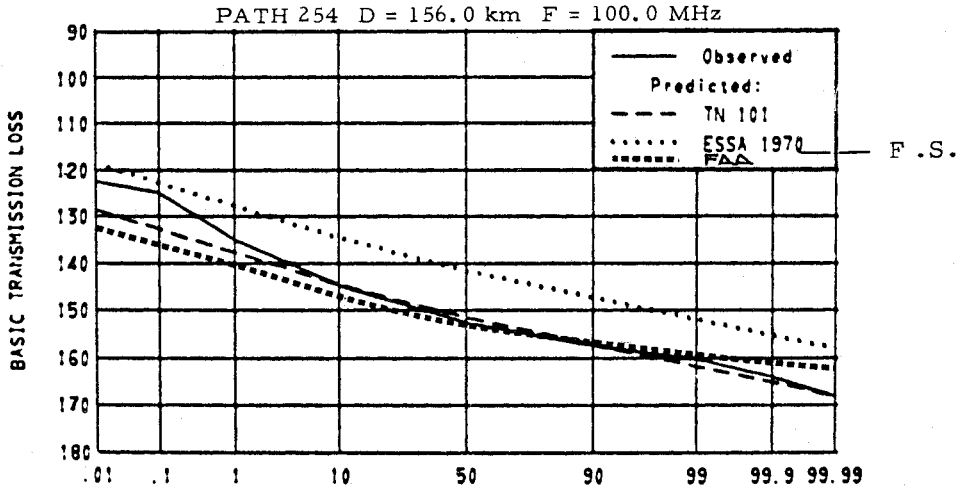

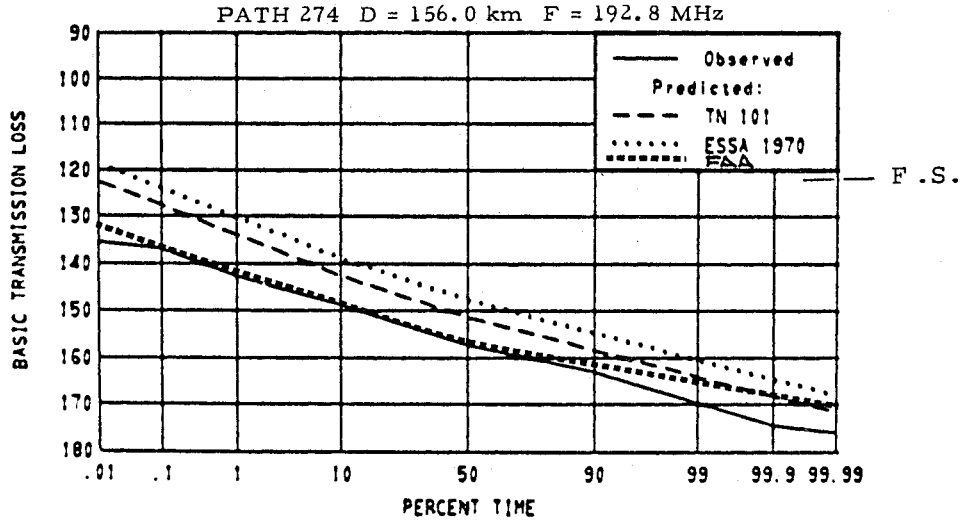

Figure 102. Paths 10254 and 10274, profile and predictions.

Path Number: _ _ _ 1 0 2 5 4

Code Number: 1 1 2 1 2 3 0 4 5 2 1 1 2 8 1 1

Location: *Cheyenne Mountain Summit, Colorado - Haswell, Colorado*

Data type *9999 hourly medians*, Distance *156.0* km, h_{rs} *1334* m-msl

N_s *251* N-units, a *7856* km, Surface type *average ground*

Climate *continental temperate*, de _____ km

Frequency *100* MHz, Transmitter output _____ dBW, EIRP _____ dBW

Δh *114* m, θ _____ mr.

	Transmitter	Receiver
Antenna elevation [m-msl]	*2683.8*	*1339.3*
gain [dBi], main beam		
height [m], above site surface		*5.3*
line loss [dB]		
polarization	*H*	*H*
type		
Horizon distance [km]		*43*
elevation [m-msl]		*1487*
elevation angle [deg]		
Location, latitude	*38°45'50.4"N*	*38°22'58.8"N*
longitude	*104°51'50.4"W*	*103°08'27.6"W*
Path bearing		
elevation [m-msl]		

Other information:

OT/TRER 16, fig. 2.33

Figure 103. Path 10254, parameters.

Path Number: 1 0 2 7 4

Code Number: 1 1 2 1 2 3 0 4 5 2 1 1 2 8 1 1

Location: *Cheyenne Mountain Summit, Colorado - Haswell, Colorado*

Data type *6205 hourly medians*, Distance *156.0* km, h_{rs} *1334* m-msl

N_s *251* N-units, a *7856* km, Surface type *average ground*

Climate *continental temperate*, de _____ km

Frequency *192.8* MHz, Transmitter output _____ dBW, EIRP _____ dBW

Δh *114* m, θ _____ mr.

	Transmitter	Receiver
Antenna elevation [m-msl]	2699	1339
gain [dBi], main beam		
height [m], above site surface		5
line loss [dB]		
polarization	H	H
type		
Horizon distance [km]		43
elevation [m-msl]		1487
elevation angle [deg]		
Location, latitude	38°45'50.4"N	38°22'58.8"N
longitude	104°51'50.4"W	103°08'27.6"W
Path bearing		
elevation [m-msl]		

Other information:

OT/TRER 16, fig. 2.33

Figure 104. Path 10274, parameters.

CHEYENNE MTN S COLO - HASWELL COLO

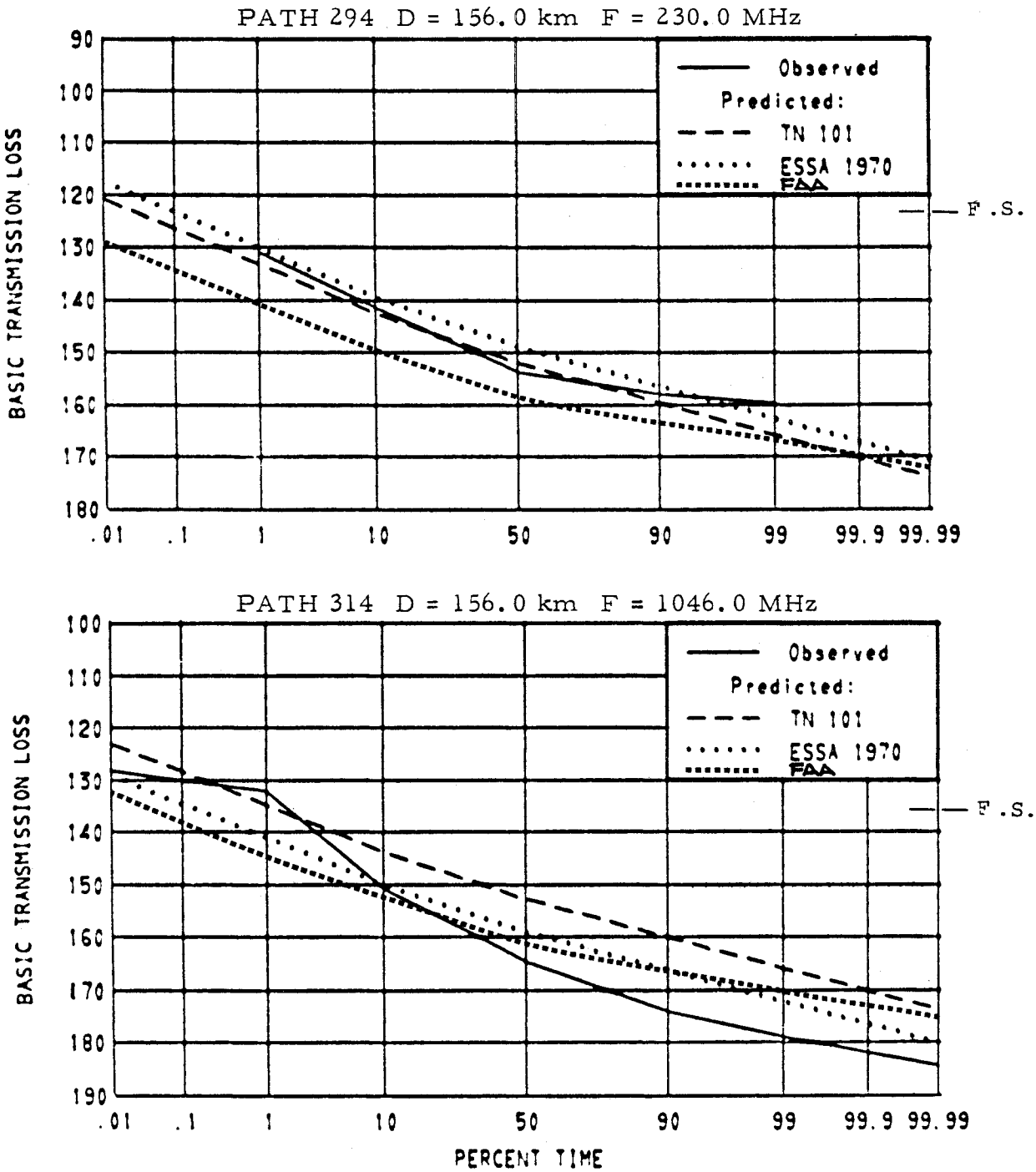

Figure 105. Paths 10294 and 10314, predictions.
(see Figure 102 for profile)

Path Number: 1 0 2 9 4

Code Number: 1 1 2 2 2 3 0 4 5 2 1 1 2 8 1 1

Location: Cheyenne Mountain Summit, Colorado - Haswell, Colorado

Data type 795 hourly medians, Distance 156.0 km, h_{rs} 1334 m-msl

N_s 251 N-units, a 7856 km, Surface type average ground

Climate continental temperate, de _____ km

Frequency 230 MHz, Transmitter output _____ dBW, EIRP _____ dBW

Δh 114 m, θ _____ mr.

	Transmitter	Receiver
Antenna elevation [m-msl]	2699	1339
gain [dBi], main beam		
height [m], above site surface		5
line loss [dB]		
polarization	H	H
type		
Horizon distance [km]		43
elevation [m-msl]		1487
elevation angle [deg]		
Location, latitude	38°45'50.4"N	38°22'58.8"N
longitude	104°51'50.4"W	103°08'27.6"W
Path bearing		
elevation [m-msl]		

Other information:

OT/TRER 16, fig. 2.34

Figure 106. Path 10294, parameters.

Path Number: _ _ _ 1 0 3 1 4

Code Number: 1 1 3 1 2 3 0 4 5 2 1 1 2 8 1 1

Location: *Cheyenne Mountain Summit, Colorado - Haswell, Colorado*

Data type *7007 hourly medians*, Distance *156.0* km, h_{rs} *1334* m-msl

N_s *251* N-units, a *7856* km, Surface type *average ground*

Climate *continental temperate*, de _____ km

Frequency *1046* MHz, Transmitter output _____ dBW, EIRP _____ dBW

Δh *114* m, θ _____ mr.

	Transmitter	Receiver
Antenna elevation [m-msl]	2670	1346.6
gain [dBi], main beam		
height [m], above site surface		12.6
line loss [dB]		
polarization	H	H
type		
Horizon distance [km]		43.0
elevation [m-msl]		1487
elevation angle [deg]		
Location, latitude	38°45'50.4"N	38°22'58.8"N
longitude	104°51'50.4"W	103°08'27.6"W
Path bearing		
elevation [m-msl]		

Other information:

OT/TRER 16, fig. 2.34

Figure 107. Path 10314, parameters.

PATHS 258 264 278 318 CHEYENNE MTN S COLO - ANTHONY KANS

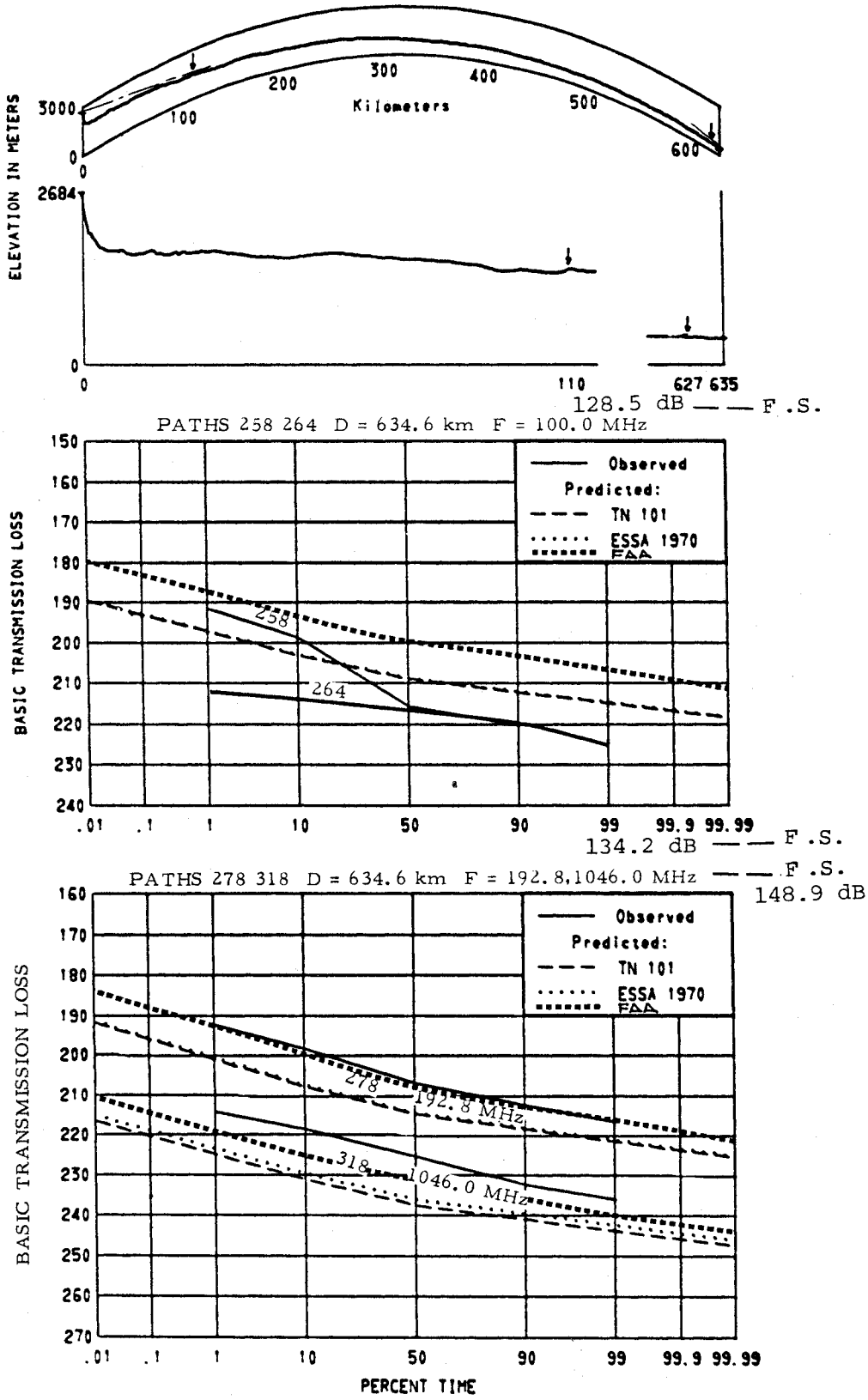

Figure 108. Paths 10258, 10264, 10278, and 10318, profile predictions.

Path Number: _ _ _ 1 0 2 5 8

Code Number: 1 1 2 1 3 0 0 4 5 2 1 1 2 8 1 1

Location: *Cheyenne Mountain Summit, Colorado - Anthony, Kansas*

Data type *537 hourly medians*, Distance *634.6* km, h_{rs} *407* m-msl

N_s *272* N-units, a *8090* km, Surface type *average ground*

Climate *continental temperate*, de _____ km

Frequency *100* MHz, Transmitter output _____ dBW, EIRP _____ dBW

Δh *171* m, θ _____ mr.

	Transmitter	Receiver
Antenna elevation [m-msl]	2683.8	418.8
gain [dBi], main beam		
height [m], above site surface		11.9
line loss [dB]		
polarization	H	H
type		
Horizon distance [km]		8
elevation [m-msl]		432.8
elevation angle [deg]		
Location, latitude	38°45'50.4"N	37°14'24"N
longitude	104°51'50.4"W	97°53'52.8"W
Path bearing		
elevation [m-msl]		

Other information:

OT/TRER 16, fig. 3.67

Figure 109. Path 10258, parameters.

Path Number: _ _ _ 1 0 2 6 4

Code Number: 1 1 2 1 3 0 0 4 5 2 1 1 2 8 1 1

Location: *Cheyenne Mountain Summit, Colorado - Anthony, Kansas*

Data type *266 hourly medians*, Distance *634.6* km, h_{rs} *407* m-msl

N_s *272* N-units, a *8090* km, Surface type *average ground*

Climate *continental temperate*, de _____ km

Frequency *100* MHz, Transmitter output _____ dBW, EIRP _____ dBW

Δh *171* m, θ _____ mr.

	Transmitter	Receiver
Antenna elevation [m-msl]	2683.8	418.8
gain [dBi], main beam		
height [m], above site surface		11.9
line loss [dB]		
polarization	H	H
type		
Horizon distance [km]		8
elevation [m-msl]		432.8
elevation angle [deg]		
Location, latitude	38°45'50.4"N	37°14'24"N
longitude	104°51'50.4"W	97°53'52.8"W
Path bearing		
elevation [m-msl]		

Other information:

OT/TRER 16, fig. 3.67

Figure 110. Path 10264, parameters.

Path Number: _ _ _ 1 0 2 7 8

Code Number: 1 1 2 1 3 0 0 4 5 2 1 1 2 8 1 1

Location: *Cheyenne Mountain Summit, Colorado - Anthony, Kansas*

Data type *243 hourly medians*, Distance *634.6* km, h_{rs} *407* m-msl

N_s *272* N-units, a *8090* km, Surface type *average ground*

Climate *continental temperate*, de _____ km

Frequency *192.8* MHz, Transmitter output _____ dBW, EIRP _____ dBW

Δh *171* m, θ _____ mr.

	Transmitter	Receiver
Antenna elevation [m-msl]	2699	418.8
gain [dBi], main beam		
height [m], above site surface		11.9
line loss [dB]		
polarization	H	H
type		
Horizon distance [km]		8
elevation [m-msl]		432.8
elevation angle [deg]		
Location, latitude	38°45'50.4"N	37°14'24"N
longitude	104°51'50.4"W	97°53'52.8"W
Path bearing		
elevation [m-msl]		

Other information:

OT/TRER 16, fig. 3.67

Figure 111. Path 10278, parameters.

Path Number: _ _ _ 1 0 3 1 8

Code Number: 1 1 3 1 3 0 0 4 5 2 1 1 2 8 1 1

Location: *Cheyenne Mountain Summit, Colorado - Anthony, Kansas*

Data type *184 hourly medians*, Distance *634.6* km, h_{rs} *407* m-msl

N_s *272* N-units, a *8090* km, Surface type *average ground*

Climate *continental temperate*, de _____ km

Frequency *1046* MHz, Transmitter output _____ dBW, EIRP _____ dBW

Δh *171* m, θ _____ mr.

	Transmitter	Receiver
Antenna elevation [m-msl]	2670	409.6
gain [dBi], main beam		
height [m], above site surface		2.7
line loss [dB]		
polarization	H	H
type		
Horizon distance [km]		8.0
elevation [m-msl]		432.8
elevation angle [deg]		
Location, latitude	38°45'50.4"N	37°14'24"N
longitude	104°51'50.4"W	97°53'52.8"W
Path bearing		
elevation [m-msl]		

Other information:

OT/TRER 16, fig. 3.67

Figure 112. Path 10318, parameters.

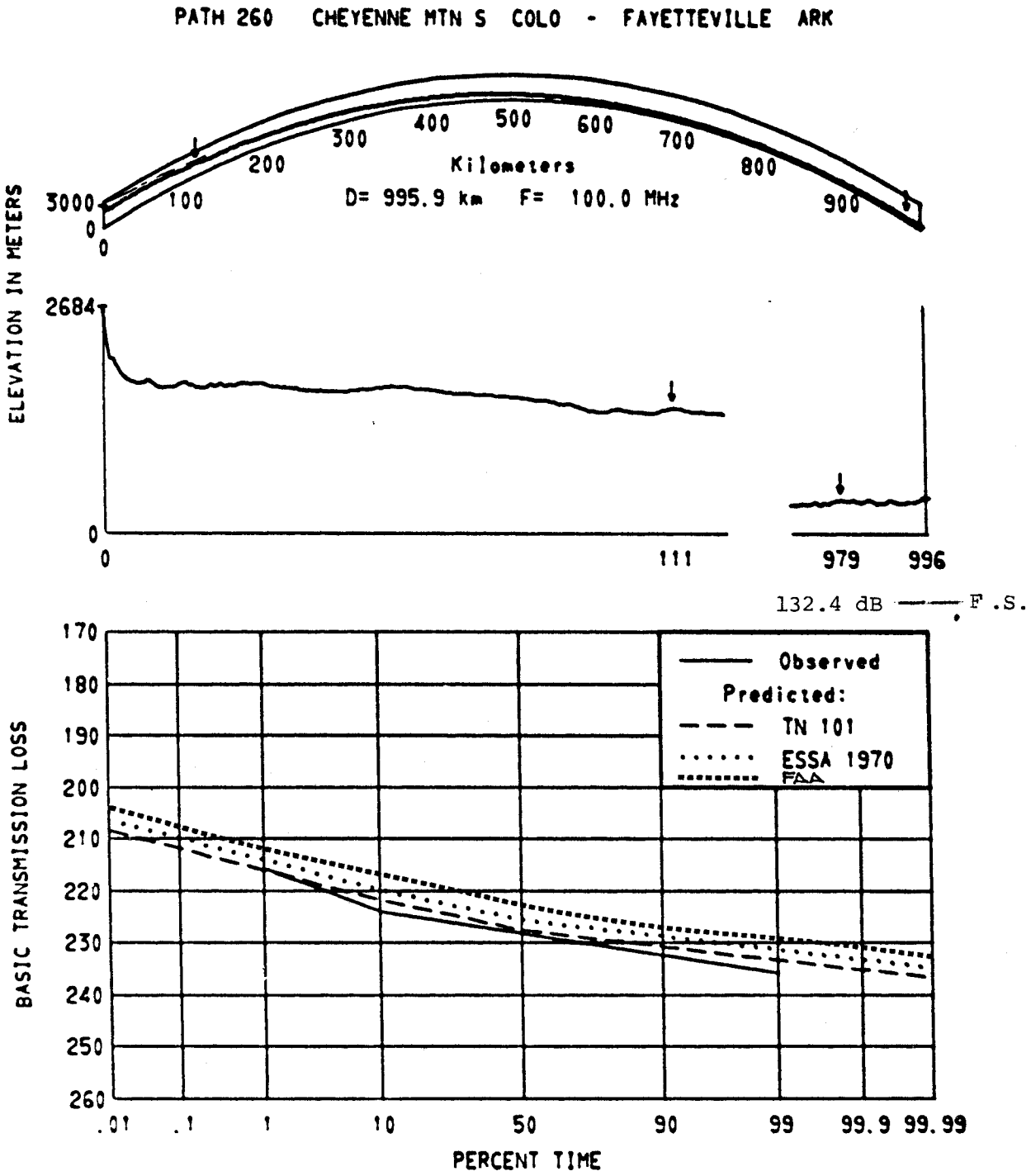

Figure 113. Path 10260, profile and predictions.

Path Number: _ _ _ 1 0 2 6 0

Code Number: 1 1 2 1 3 0 0 4 5 2 1 1 2 8 1 1

Location: *Cheyenne Mountain Summit, Colorado - Fayetteville, Arkansas*

Data type *120 hourly medians*, Distance *995.9* km, h_{rs} *396.2* m-msl

N_s *276* N-units, a *8140* km, Surface type *average ground*

Climate *continental temperate*, de _____ km

Frequency *100* MHz, Transmitter output _____ dBW, EIRP _____ dBW

Δh *384* m, θ _____ mr.

	Transmitter	Receiver
Antenna elevation [m-msl]	2683.8	432.2
gain [dBi], main beam		
height [m], above site surface		11.6
line loss [dB]		
polarization	H	H
type		
Horizon distance [km]		16.6
elevation [m-msl]		396.2
elevation angle [deg]		
Location, latitude	38°45'50.4"N	36°06'25.2"N
longitude	104°51'50.4"W	94°06'25.2"W
Path bearing		
elevation [m-msl]		

Other information:

OT/TRER 16, fig. 3.70

Figure 114. Path 10260, parameters.

PATHS 299 300 PIKES PEAK COLO - GUN BARREL HILL COLO

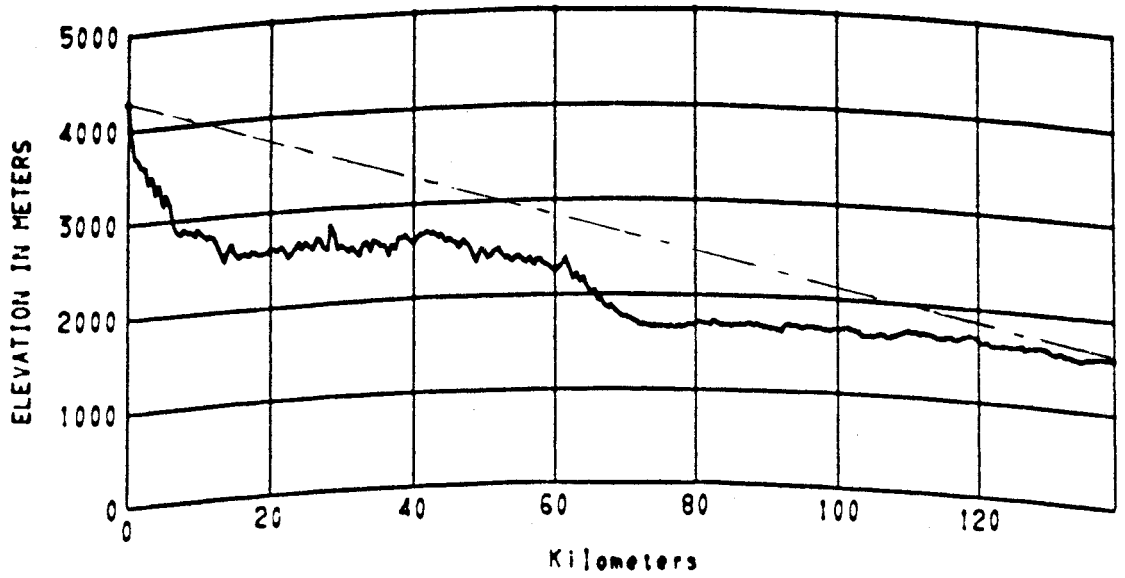

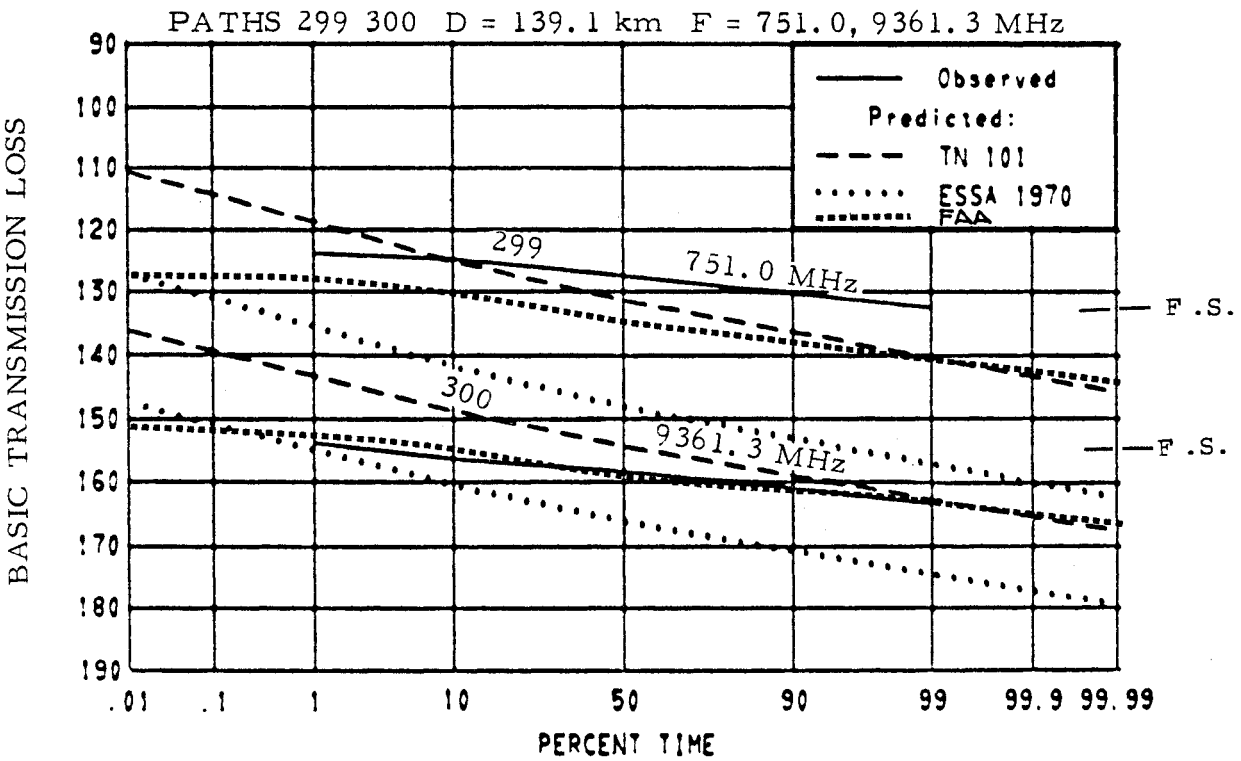

Figure 115. Paths 10299 and 10300, profile and predictions.

Path Number: _ _ _ 1 0 2 9 9

Code Number: 1 1 2 7 1 0 0 4 5 2 1 1 2 7 1 1

Location: *Pikes Peak, Colorado - Gunbarrel Hill, Colorado*

Data type *192 hourly medians*, Distance *139.1* km, h_{rs} *1583* m-msl

N_s *249* N-units, a *7836* km, Surface type *average ground*

Climate *continental temperate*, de _____ km

Frequency *751* MHz, Transmitter output _____ dBW, EIRP _____ dBW

Δh *518* m, θ _____ mr.

	Transmitter	Receiver
Antenna elevation [m-msl]	4302.5	1585.7
gain [dBi], main beam		
height [m], above site surface		2.7
line loss [dB]		
polarization	H	H
type		
Horizon distance [km]		10.06
elevation [m-msl]		1633
elevation angle [deg]		
Location, latitude	38°50'26.2"N	40°05'31"N
longitude	105°02'38.5"W	105°07'17.5"W
Path bearing		
elevation [m-msl]		

Other information:

OT/TRER 16, fig. 1.14

Figure 116. Path 10299, parameters.

Path Number: _ _ _ 1 0 3 0 0

Code Number: 1 1 3 9 1 0 0 4 5 2 1 1 2 7 1 1

Location: *Pikes Peak, Colorado - Gunbarrel Hill, Colorado*

Data type *315 hourly medians*, Distance *139.1* km, h_{rs} *1583* m-msl

N_s *249* N-units, a *7836* km, Surface type *average ground*

Climate *continental temperate*, de _____ km

Frequency *9361.3* MHz, Transmitter output _____ dBW, EIRP _____ dBW

Δh *518* m, θ _____ mr.

	Transmitter	Receiver
Antenna elevation [m-msl]	4302.5	1585.7
gain [dBi], main beam		
height [m], above site surface		2.7
line loss [dB]		
polarization	H	H
type		
Horizon distance [km]		10.06
elevation [m-msl]		1633
elevation angle [deg]		
Location, latitude	38°50'26.2"N	40°05'31"N
longitude	105°02'38.5"W	105°07'17.5"W
Path bearing		
elevation [m-msl]		

Other information:

OT/TRER 16, fig. 1.14

Figure 117. Path 10300, parameters.

PATHS 332 352 372 CHEYENNE MTN B COLO - KARVAL COLO

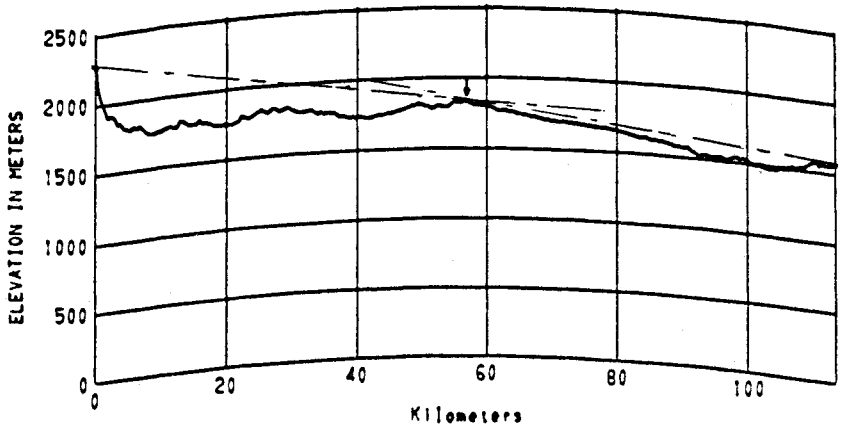

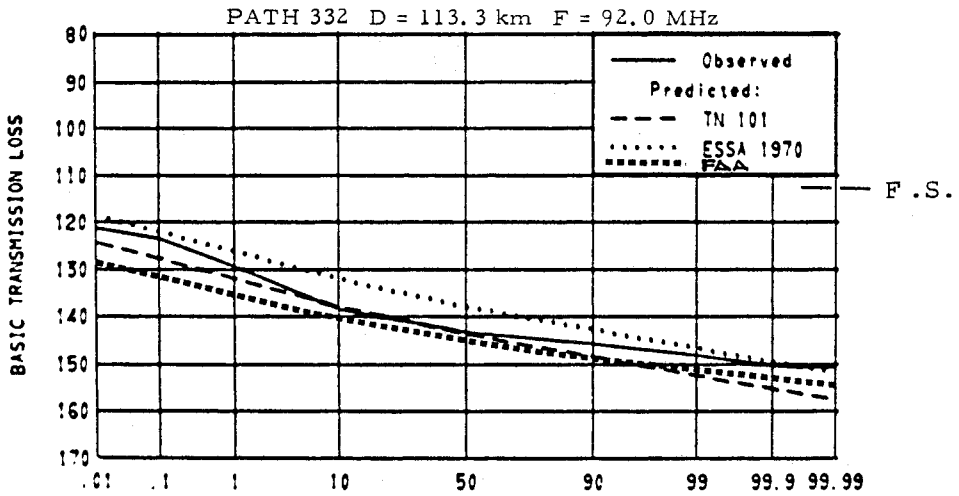

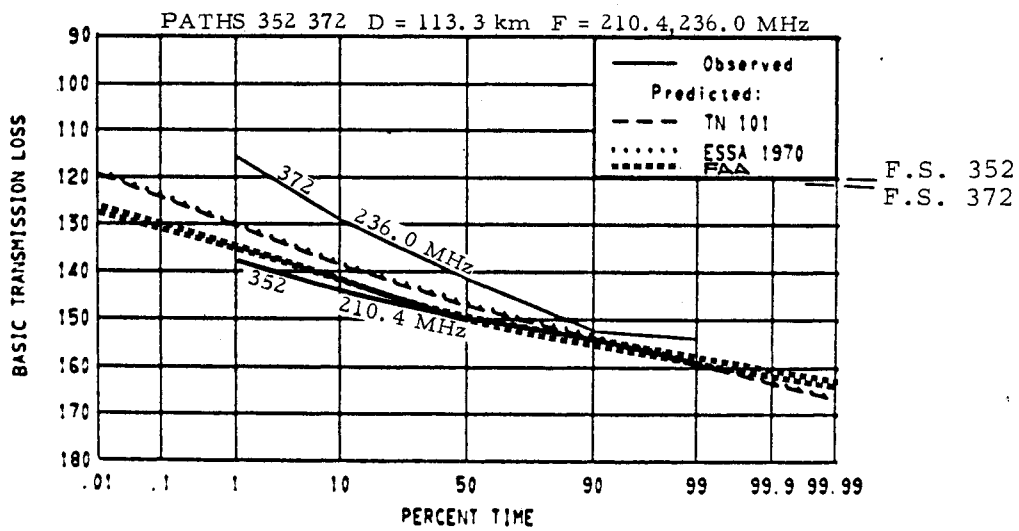

Figure 118. Paths 10332, 10352, and 10372, profile and predictions.

Path Number: _ _ _ 1 0 3 3 2

Code Number: 1 1 2 0 2 3 0 4 5 2 1 1 2 8 1 1

Location: *Cheyenne Mountain Base, Colorado - Karval, Colorado*

Data type *6594 hourly medians*, Distance *113.3* km, h_{rs} *1561* m-msl

N_s *241* N-units, a *7758* km, Surface type *average ground*

Climate *continental temperate*, de _____ km

Frequency *92* MHz, Transmitter output _____ dBW, EIRP _____ dBW

Δh *163* m, θ _____ mr.

	Transmitter	Receiver
Antenna elevation [m-msl]	2281.4	1571.9
gain [dBi], main beam		
height [m], above site surface		10.9
line loss [dB]		
polarization	H	H
type		
Horizon distance [km]		56.5
elevation [m-msl]		1829
elevation angle [deg]		
Location, latitude	38°46'26.4"N	38°37'55.2"N
longitude	104°51'43.2"W	103°34'19.2"W
Path bearing		
elevation [m-msl]		

Other information:

OT/TRER 16, fig. 2.32

Figure 119. Path 10332, parameters.

Path Number: _ _ _ 1 0 3 5 2

Code Number: 1 1 2 2 2 3 0 4 5 2 1 1 2 8 1 1

Location: *Cheyenne Mountain Base, Colorado - Karval, Colorado*

Data type *1244 hourly medians*, Distance *113.3* km, h_{rs} *1561* m-msl

N_s *241* N-units, a *7758* km, Surface type *average ground*

Climate *continental temperate*, de _____ km

Frequency *210.4* MHz, Transmitter output _____ dBW, EIRP _____ dBW

Δh *163* m, θ _____ mr.

	Transmitter	Receiver
Antenna elevation [m-msl]	2287.5	1571.6
gain [dBi], main beam		
height [m], above site surface		10.6
line loss [dB]		
polarization	H	H
type		
Horizon distance [km]		56.5
elevation [m-msl]		1829
elevation angle [deg]		
Location, latitude	38°46'26.4"N	38°37'55.2"N
longitude	104°51'43.2"W	103°34'19.2"W
Path bearing		
elevation [m-msl]		

Other information:

OT/TRER 16, fig. 2.32

Figure 120. Path 10352, parameters.

Path Number: _ _ _ 1 0 3 7 2

Code Number: 1 1 2 2 2 3 0 4 5 2 1 1 2 8 1 1

Location: *Cheyenne Mountain Base, Colorado - Karval, Colorado*

Data type *483 hourly medians*, Distance *113.3* km, h_{rs} *1561* m-msl

N_s *241* N-units, a *7758* km, Surface type *average ground*

Climate *continental temperate*, de _____ km

Frequency *236* MHz, Transmitter output _____ dBW, EIRP _____ dBW

Δh *163* m, θ _____ mr.

	Transmitter	Receiver
Antenna elevation [m-msl]	2287.5	1571.6
gain [dBi], main beam		
height [m], above site surface		10.6
line loss [dB]		
polarization	H	H
type		
Horizon distance [km]		56.5
elevation [m-msl]		1829
elevation angle [deg]		
Location, latitude	38°46'26.4"N	38°37'55.2"N
longitude	104°51'43.2"W	103°34'19.2"W
Path bearing		
elevation [m-msl]		

Other information:

OT/TRER 16, fig. 2.32

Figure 121. Path 10372, parameters.

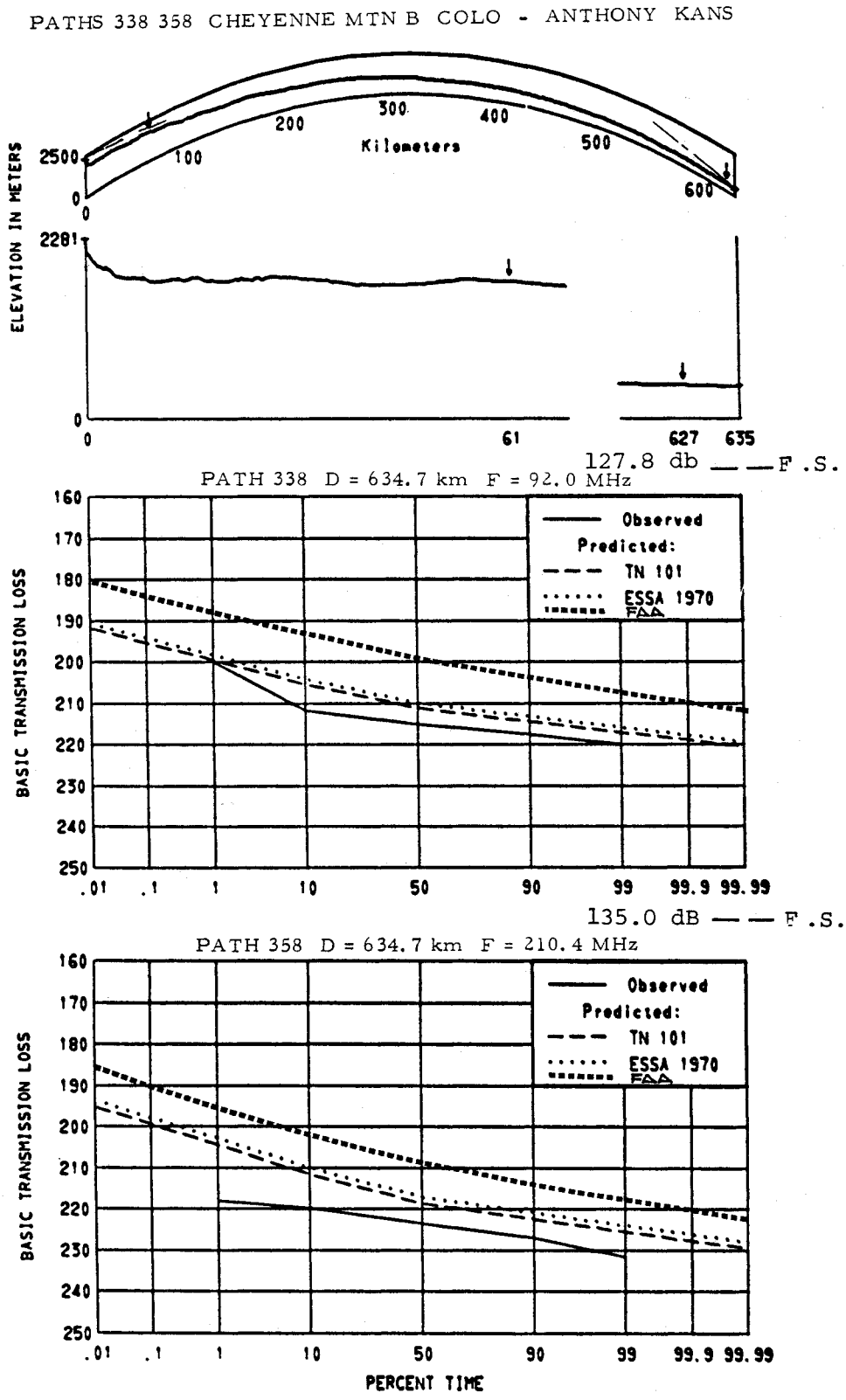

Figure 122. Paths 10338 and 10358, profile and predictions.

Path Number: 1 0 3 3 8

Code Number: 1 1 2 0 3 0 0 4 5 2 1 1 2 8 1 1

Location: *Cheyenne Mountain Base, Colorado - Anthony, Kansas*

Data type *134 hourly medians*, Distance *634.7* km, h_{rs} *407* m-msl

N_s *268* N-units, a *8042* km, Surface type *average ground*

Climate *continental temperate*, de _____ km

Frequency *92* MHz, Transmitter output _____ dBW, EIRP _____ dBW

Δh *171* m, θ _____ mr.

	Transmitter	Receiver
Antenna elevation [m-msl]	2281.4	418.8
gain [dBi], main beam		
height [m], above site surface		11.9
line loss [dB]		
polarization	H	H
type		
Horizon distance [km]		8.1
elevation [m-msl]		432.8
elevation angle [deg]		
Location, latitude	38°46'26.4"N	37°14'24"N
longitude	104°51'43.2"W	97°53'52.8"W
Path bearing		
elevation [m-msl]		

Other information:

OT/TRER 16, fig. 3.68

Figure 123. Path 10338, parameters.

Path Number: _ _ _ 1 0 3 5 8

Code Number: 1 1 2 2 3 0 0 4 5 2 1 1 2 8 1 1

Location: *Cheyenne Mountain Base, Colorado - Anthony, Kansas*

Data type *148 hourly medians*, Distance *634.7* km, h_{rs} *407* m-msl

N_s *268* N-units, a *8042* km, Surface type *average ground*

Climate *continental temperate*, de _____ km

Frequency *210.4* MHz, Transmitter output _____ dBW, EIRP _____ dBW

Δh *171* m, θ _____ mr.

	Transmitter	Receiver
Antenna elevation [m-msl]	2287.5	418.8
gain [dBi], main beam		
height [m], above site surface		11.9
line loss [dB]		
polarization	H	H
type		
Horizon distance [km]		8.1
elevation [m-msl]		432.8
elevation angle [deg]		
Location, latitude	38°46'26.4"N	37°14'24"N
longitude	104°51'43.2"W	97°53'52.8"W
Path bearing		
elevation [m-msl]		

Other information:

OT/TRER 16, fig. 3.68

Figure 124. Path 10358, parameters.

PATHS 447 TO 449 GEORGIA TECH GA - MT OGLETHORPE GA

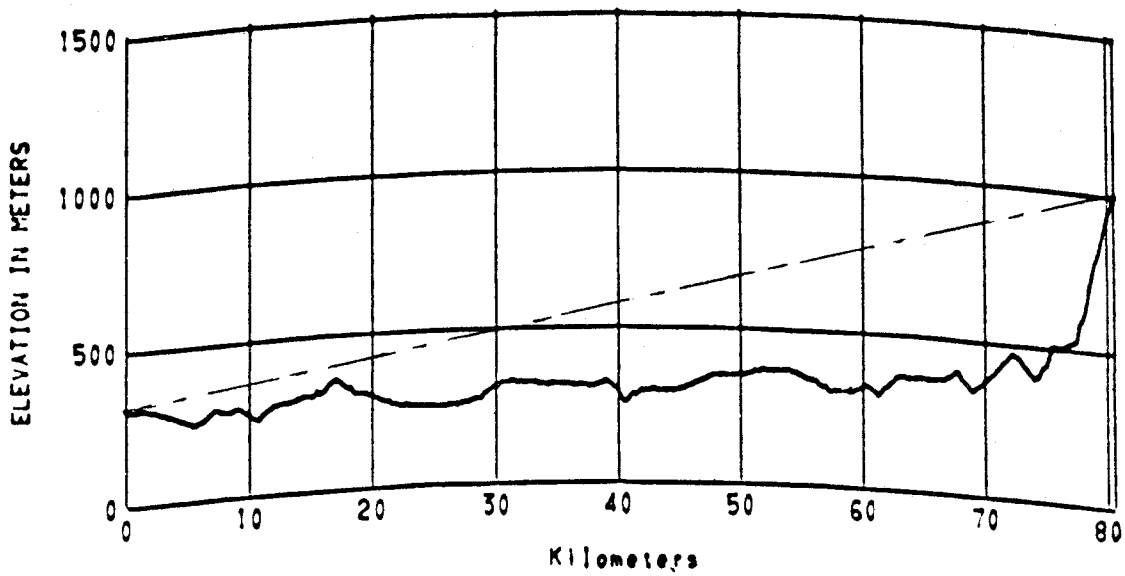

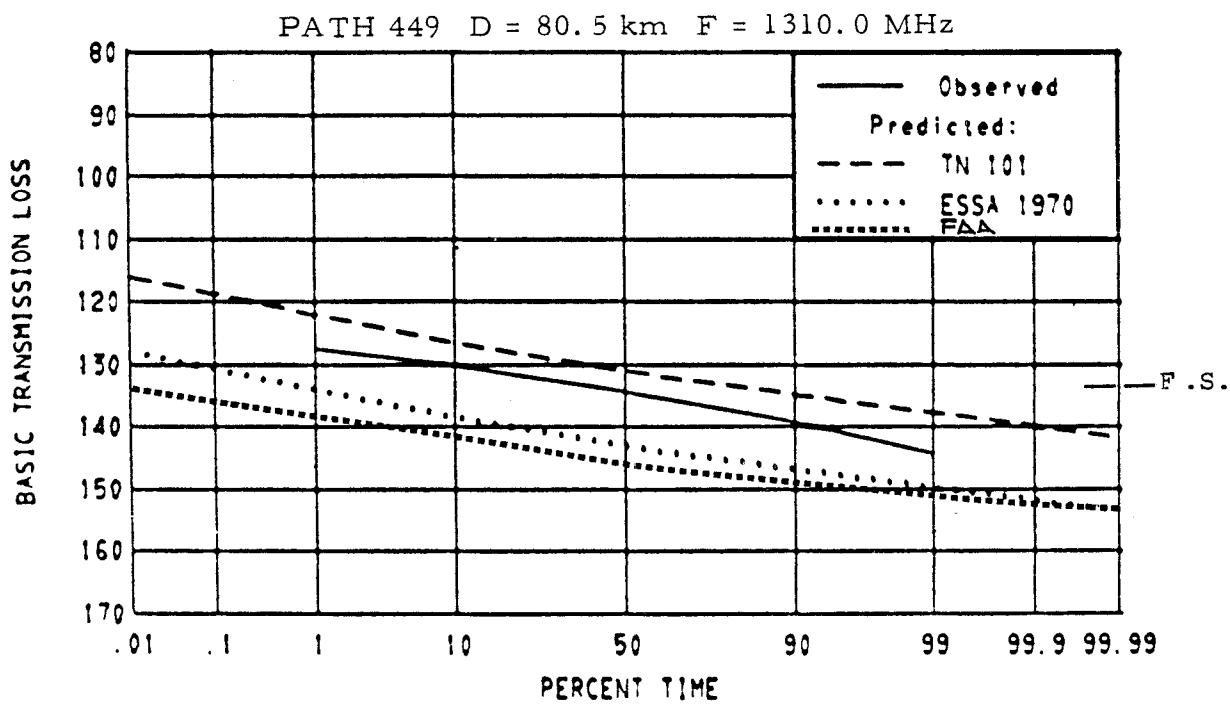

Figure 125. Path 10449, profile and predictions.

Path Number: _ _ _ 1 0 4 4 9

Code Number: 1 1 3 1 1 0 0 4 5 2 1 1 2 2 1 1

Location: *Georgia Technology, Georgia - Mt. Oglethorpe, Georgia*

Data type *1500 hourly medians*, Distance *80.5* km, h_{rs} *298* m-msl

N_s *296* N-units, a *8416* km, Surface type *average ground*

Climate *continental temperate*, de _____ km

Frequency *1310* MHz, Transmitter output _____ dBW, EIRP _____ dBW

Δh *125* m, θ _____ mr.

	Transmitter	Receiver
Antenna elevation [m-msl]	317	1005.9
gain [dBi], main beam		
height [m], above site surface	18.3	
line loss [dB]		
polarization	H	H
type		
Horizon distance [km]		80.5
elevation [m-msl]		1001.9
elevation angle [deg]		
Location, latitude		
longitude		
Path bearing		
elevation [m-msl]		

Other information:

OT/TRER 16, fig. 1.9

Figure 126. Path 10449, parameters.

GEORGIA TECH GA - MT OGLETHORPE GA

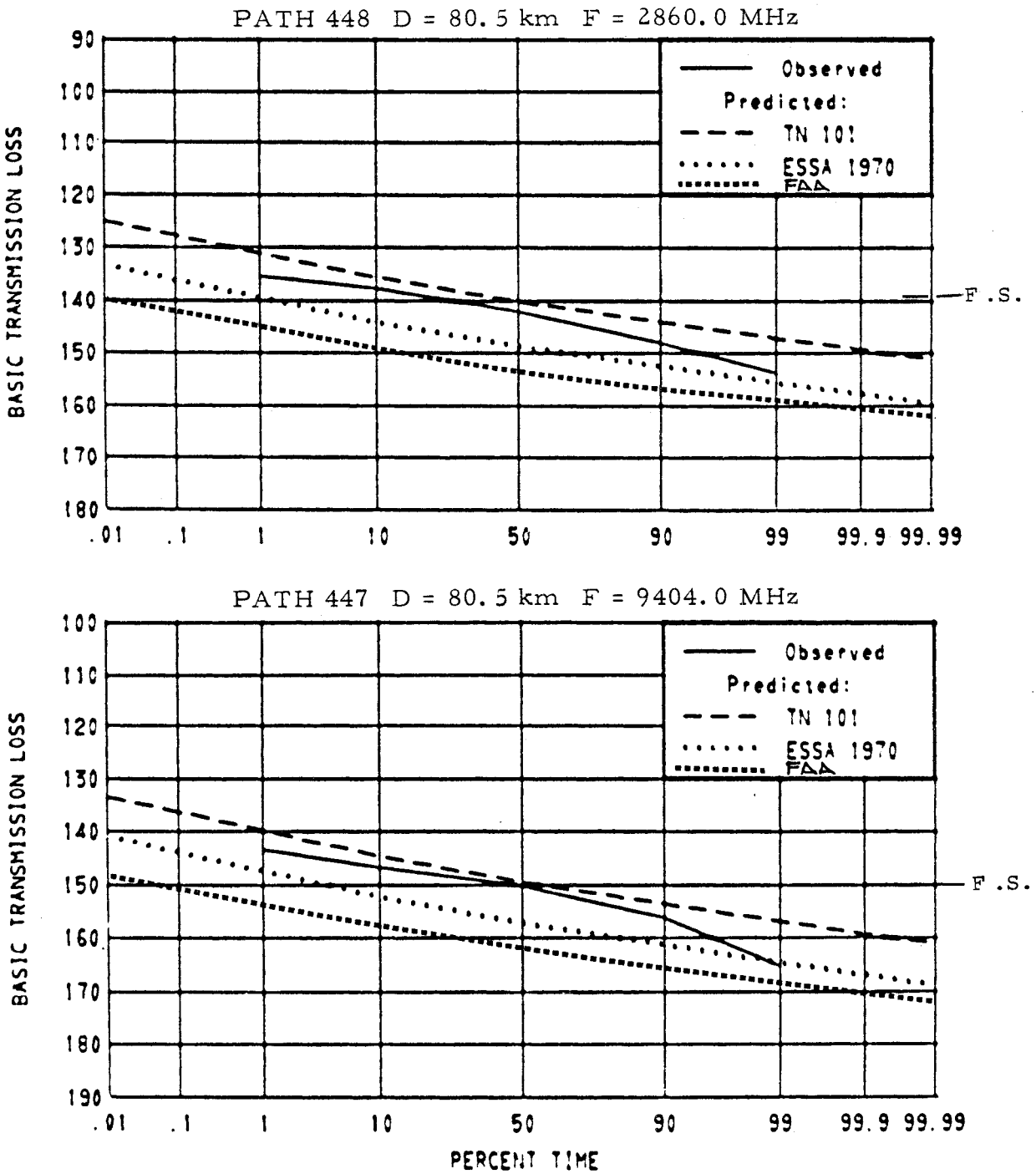

Figure 127. Paths 10448 and 10447, predictions.
(see Figure 125 for profile)

Path Number: _ _ _ 1 0 4 4 8

Code Number: 1 1 3 2 1 0 0 4 5 2 1 1 2 2 1 1

Location: *Georgia Technology, Georgia - Mt. Oglethorpe, Georgia*

Data type *1 year of hourly medians*, Distance *80.5* km, h_{rs} *298* m-msl

N_s *296* N-units, a *8416* km, Surface type *average ground*

Climate *continental temperate*, de _____ km

Frequency *2860* MHz, Transmitter output _____ dBW, EIRP _____ dBW

Δh *125* m, θ _____ mr.

	Transmitter	Receiver
Antenna elevation [m-msl]	317	1005.9
gain [dBi], main beam		
height [m], above site surface	18.3	
line loss [dB]		
polarization	H	H
type		
Horizon distance [km]		80.5
elevation [m-msl]		1001.9
elevation angle [deg]		
Location, latitude		
longitude		
Path bearing		
elevation [m-msl]		

Other information:

OT/TRER 16, fig. 1.10

Figure 128. Path 10448, parameters.

Path Number: _ _ _ 1 0 4 4 7

Code Number: 1 1 3 9 1 0 0 4 5 2 1 1 2 2 1 1

Location: *Georgia Technology, Georgia - Mt. Oglethorpe, Georgia*

Data type *2000 hourly medians*, Distance *80.5* km, h_{rs} *298* m-msl

N_s *296* N-units, a *8416* km, Surface type *average ground*

Climate *continental temperate*, de _____ km

Frequency *9404* MHz, Transmitter output _____ dBW, EIRP _____ dBW

Δh *125* m, θ _____ mr.

	Transmitter	Receiver
Antenna elevation [m-msl]	317	1005.9
gain [dBi], main beam		
height [m], above site surface	18.3	
line loss [dB]		
polarization	H	H
type		
Horizon distance [km]		80.5
elevation [m-msl]		1001.9
elevation angle [deg]		
Location, latitude		
longitude		
Path bearing		
elevation [m-msl]		

Other information:

OT/TRER 16, fig. 1.10

Figure 129. Path 10447, parameters.

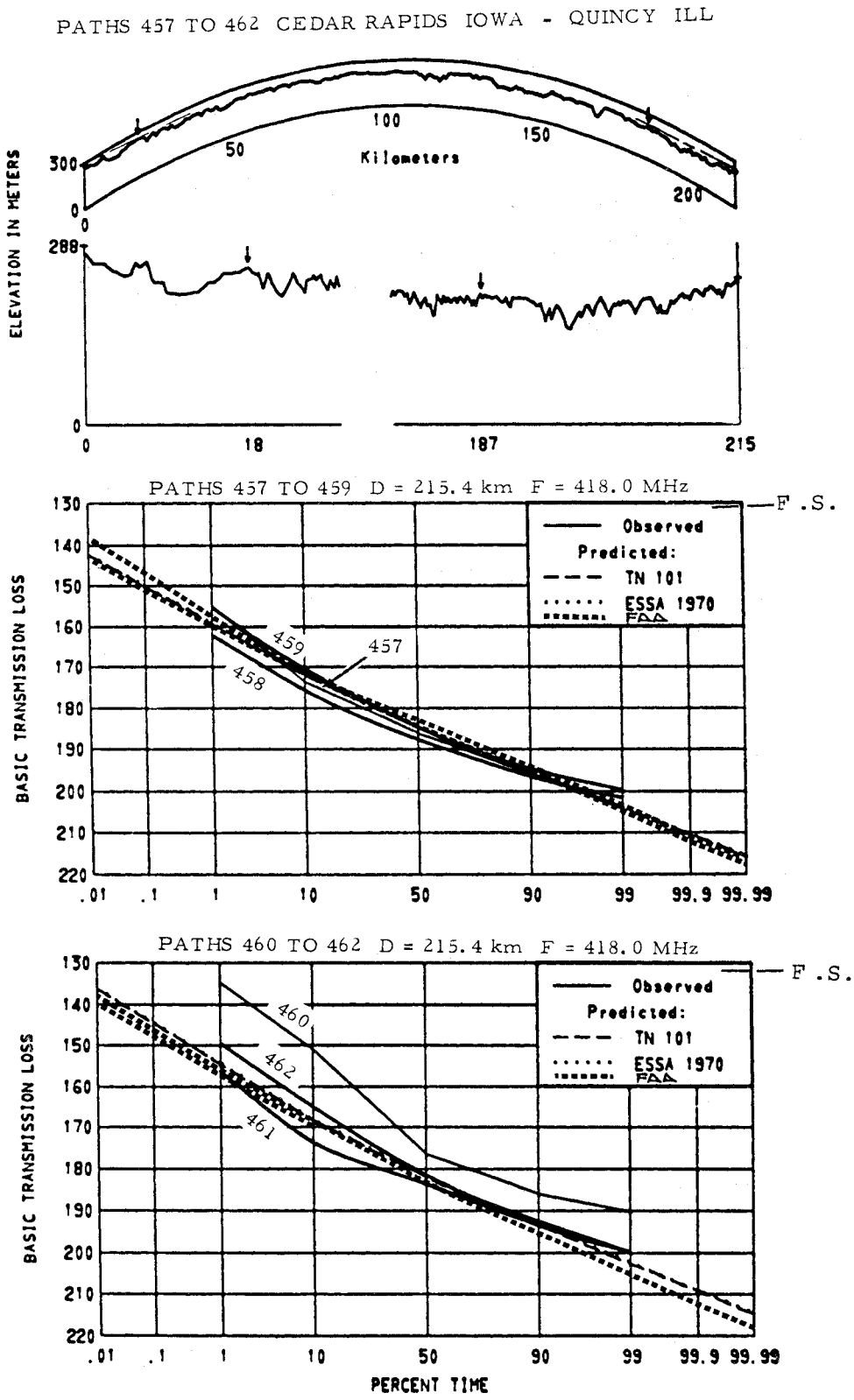

Figure 130. Paths 10457 through 10462, profile and predictions.

Path Number: _ _ _ 1 0 4 5 7

Code Number: 1 1 2 4 3 0 0 4 5 2 1 1 2 8 1 1

Location: *Cedar Rapids, Iowa - Quincy, Illinois*

Data type *3100 hourly medians*, Distance *215.4* km, h_{rs} *207.9* m-msl

N_s *303* N-units, a *8525* km, Surface type *average ground*

Climate *continental temperate*, de _____ km

Frequency *418* MHz, Transmitter output _____ dBW, EIRP _____ dBW

Δh *41* m, θ _____ mr.

	Transmitter	Receiver
Antenna elevation [m-msl]	287.7	234.7
gain [dBi], main beam		
height [m], above site surface		9.1
line loss [dB]		
polarization	H	H
type		
Horizon distance [km]		28.0
elevation [m-msl]		207.9
elevation angle [deg]		
Location, latitude	41°53'26"N	39°58'22"N
longitude	91°42'40"W	91°19'54"W
Path bearing		
elevation [m-msl]		

Other information:

OT/TRER 16, fig. 3.22

Figure 131. Path 10457, parameters.

Path Number: _ _ _ 1 0 4 5 8

Code Number: 1 1 2 4 3 0 0 4 5 2 1 1 2 8 1 1

Location: *Cedar Rapids, Iowa - Quincy, Illinois*

Data type *1164 hourly medians*, Distance *215.4* km, h_{rs} *221.6* m-msl

N_s *303* N-units, a *8525* km, Surface type *average ground*

Climate *continental temperate*, de _____ km

Frequency *418* MHz, Transmitter output _____ dBW, EIRP _____ dBW

Δh *41* m, θ _____ mr.

	Transmitter	Receiver
Antenna elevation [m-msl]	287.7	275.9
gain [dBi], main beam		
height [m], above site surface		50.3
line loss [dB]		
polarization	H	H
type		
Horizon distance [km]		42
elevation [m-msl]		221.6
elevation angle [deg]		
Location, latitude	41°53'26"N	39°58'22"N
longitude	91°42'40"W	91°19'54"W
Path bearing		
elevation [m-msl]		

Other information:

OT/TRER 16, fig. 3.22

Figure 132. Path 10458, parameters.

Path Number: 1 0 4 5 9

Code Number: 1 1 2 4 3 0 0 4 5 2 1 1 2 8 1 1

Location: Cedar Rapids, Iowa - Quincy, Illinois

Data type 1864 hourly medians, Distance 215.4 km, h_{rs} 221.6 m-msl

N_s 303 N-units, a 8525 km, Surface type average ground

Climate continental temperate, de _____ km

Frequency 418 MHz, Transmitter output _____ dBW, EIRP _____ dBW

Δh 41 m, θ _____ mr.

	Transmitter	Receiver
Antenna elevation [m-msl]	287.7	336.9
gain [dBi], main beam		
height [m], above site surface	11.9	
line loss [dB]		
polarization	H	H
type		
Horizon distance [km]	17.7	
elevation [m-msl]	252.4	
elevation angle [deg]		
Location, latitude	41°53'26"N	39°58'22"N
longitude	91°42'40"W	91°19'54"W
Path bearing		
elevation [m-msl]		

Other information:

OT/TRER 16, fig. 3.22

Figure 133. Path 10459, parameters.

Path Number: _ _ _ 1 0 4 6 0

Code Number: 1 1 2 4 3 0 0 4 5 2 1 1 2 8 1 1

Location: Cedar Rapids, Iowa - Quincy, Illinois

Data type 191 hourly medians, Distance 215.4 km, h_{rs} 221.6 m-msl

N_s 303 N-units, a 8525 km, Surface type average ground

Climate continental temperate, de _____ km

Frequency 418 MHz, Transmitter output _____ dBW, EIRP _____ dBW

Δh 41 m, θ _____ mr.

	Transmitter	Receiver
Antenna elevation [m-msl]	287.7	367.3
gain [dBi], main beam		
height [m], above site surface	11.9	
line loss [dB]		
polarization	H	H
type		
Horizon distance [km]	17.7	
elevation [m-msl]	252.4	
elevation angle [deg]		
Location, latitude	41°53'26"N	39°58'22"N
longitude	91°42'40"W	91°19'54"W
Path bearing		
elevation [m-msl]		

Other information:

OT/TRER 16, fig. 3.22

Figure 134. Path 10460, parameters.

Path Number: 1 0 4 6 1

Code Number: 1 1 2 4 3 0 0 4 5 2 1 1 2 8 1 1

Location: Cedar Rapids, Iowa - Quincy, Illinois

Data type 1057 hourly medians, Distance 215.4 km, h_{rs} 252.4 m-msl

N_s 303 N-units, a 8525 km, Surface type average ground

Climate continental temperate, de _____ km

Frequency 418 MHz, Transmitter output _____ dBW, EIRP _____ dBW

Δh 41 m, θ _____ mr.

	Transmitter	Receiver
Antenna elevation [m-msl]	287.7	397.8
gain [dBi], main beam		
height [m], above site surface	11.9	
line loss [dB]		
polarization	H	H
type		
Horizon distance [km]	17.7	
elevation [m-msl]	252.4	
elevation angle [deg]		
Location, latitude	41°53'26"N	39°58'22"N
longitude	91°42'40"W	91°19'54"W
Path bearing		
elevation [m-msl]		

Other information:

OT/TRER 16, fig. 3.22

Figure 135. Path 10461, parameters.

Path Number: 1 0 4 6 2

Code Number: 1 1 2 4 3 0 0 4 5 2 1 1 2 8 1 1

Location: *Cedar Rapids, Iowa - Quincy, Illinois*

Data type *2322 hourly medians*, Distance *215.4* km, h_{rs} *252.4* m-msl

N_s *303* N-units, a *8525* km, Surface type *average ground*

Climate *continental temperate*, de _____ km

Frequency *418* MHz, Transmitter output _____ dBW, EIRP _____ dBW

Δh *41* m, θ _____ mr.

	Transmitter	Receiver
Antenna elevation [m-msl]	287.7	428.3
gain [dBi], main beam		
height [m], above site surface	11.9	
line loss [dB]		
polarization	H	H
type		
Horizon distance [km]	17.7	
elevation [m-msl]	252.4	
elevation angle [deg]		
Location, latitude	41°53'26"N	39°58'22"N
longitude	91°42'40"W	91°19'54"W
Path bearing		
elevation [m-msl]		

Other information:

OT/TRER 16, fig. 3.22

Figure 136. Path 10462, parameters.

PATHS 903 904 ROUND HILL MASS - CRAWFORDS HILL N J

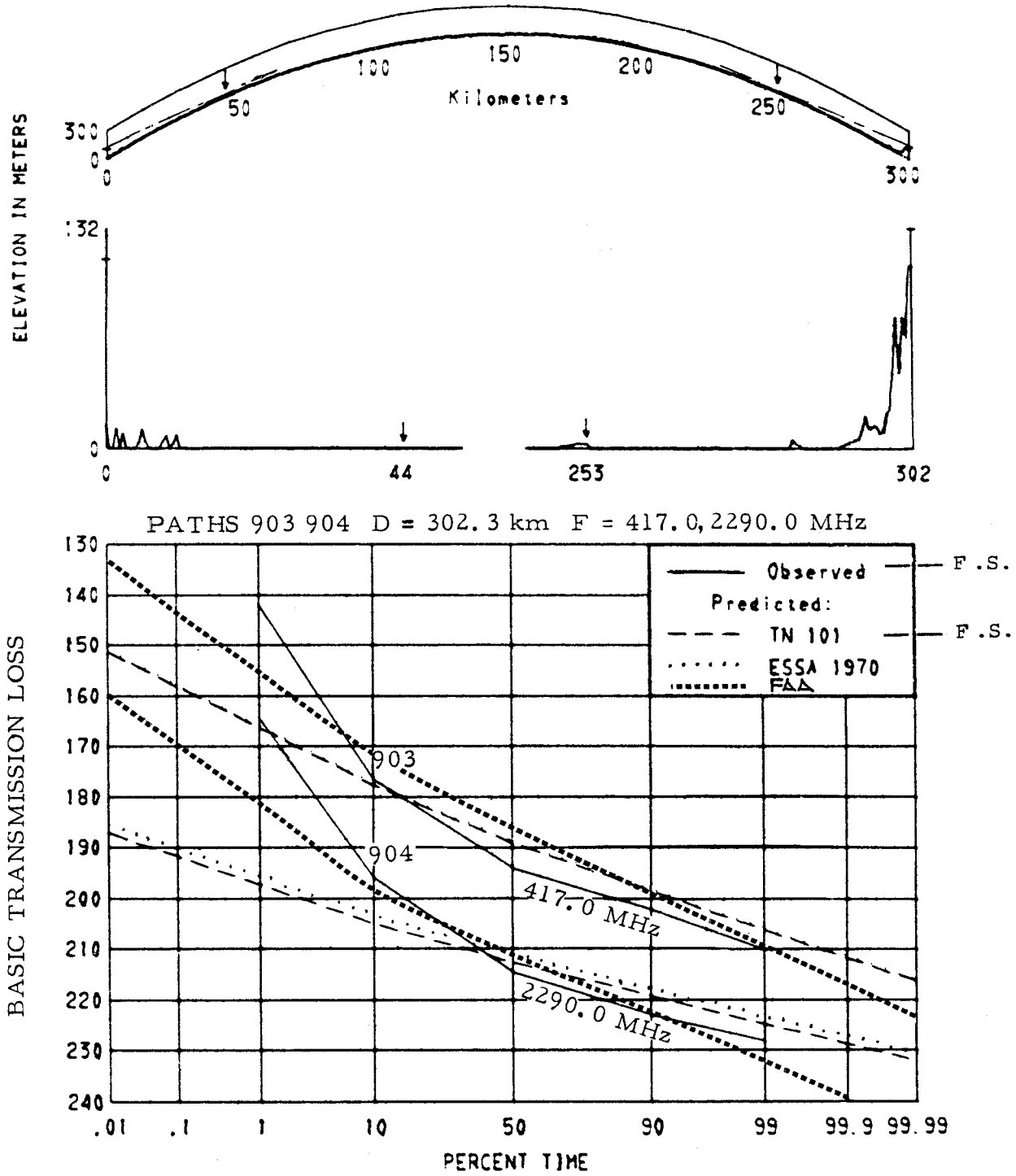

Figure 137. Paths 10903 and 10904, profile and predictions.

Path Number: _ _ _ 1 0 9 0 3

Code Number: 1 1 2 4 3 0 0 4 5 3 1 1 2 1 1 1

Location: *Round Hill, Massachusetts - Crawford's Hill, New Jersey*

Data type *240 hourly medians*, Distance *302.3* km, h_{rs} *0* m-msl

N_s *312* N-units, a *8676* km, Surface type *sea water*

Climate *maritime temperate oversea*, de _____ km

Frequency *417* MHz, Transmitter output _____ dBW, EIRP _____ dBW

Δh *0* m, θ _____ mr.

	Transmitter	Receiver
Antenna elevation [m-msl]	*113.4*	*132.3*
gain [dBi], main beam		
height [m], above site surface	*98.9*	
line loss [dB]		
polarization	*H*	*H*
type		
Horizon distance [km]		
elevation [m-msl]		
elevation angle [deg]		
Location, latitude	*41°32'24"N*	*40°23'31"N*
longitude	*70°55'51"W*	*74°11'13"W*
Path bearing		
elevation [m-msl]		

Other information:

OT/TRER 16, fig. 3.48

Figure 138. Path 10903, parameters.

Path Number: _ _ _ 1 0 9 0 4

Code Number: 1 1 3 2 3 0 0 4 5 3 1 1 2 1 1 1

Location: Round Hill, Massachusetts - Crawford's Hill, New Jersey

Data type 240 hourly medians, Distance 302.3 km, h_{rs} 0 m-msl

N_s 312 N-units, a 86.76 km, Surface type sea water

Climate maritime temperate oversea, de _____ km

Frequency 2290 MHz, Transmitter output _____ dBW, EIRP _____ dBW

Δh 0 m, θ _____ mr.

	Transmitter	Receiver
Antenna elevation [m-msl]	113.4	132.3
gain [dBi], main beam		
height [m], above site surface	98.9	
line loss [dB]		
polarization	H	H
type		
Horizon distance [km]		
elevation [m-msl]		
elevation angle [deg]		
Location, latitude	41°32'24"N	40°23'31"N
longitude	70°55'51"W	74°11'13"W
Path bearing		
elevation [m-msl]		

Other information:

OT/TRER 16, fig. 3.48

Figure 139. Path 10904, parameters.

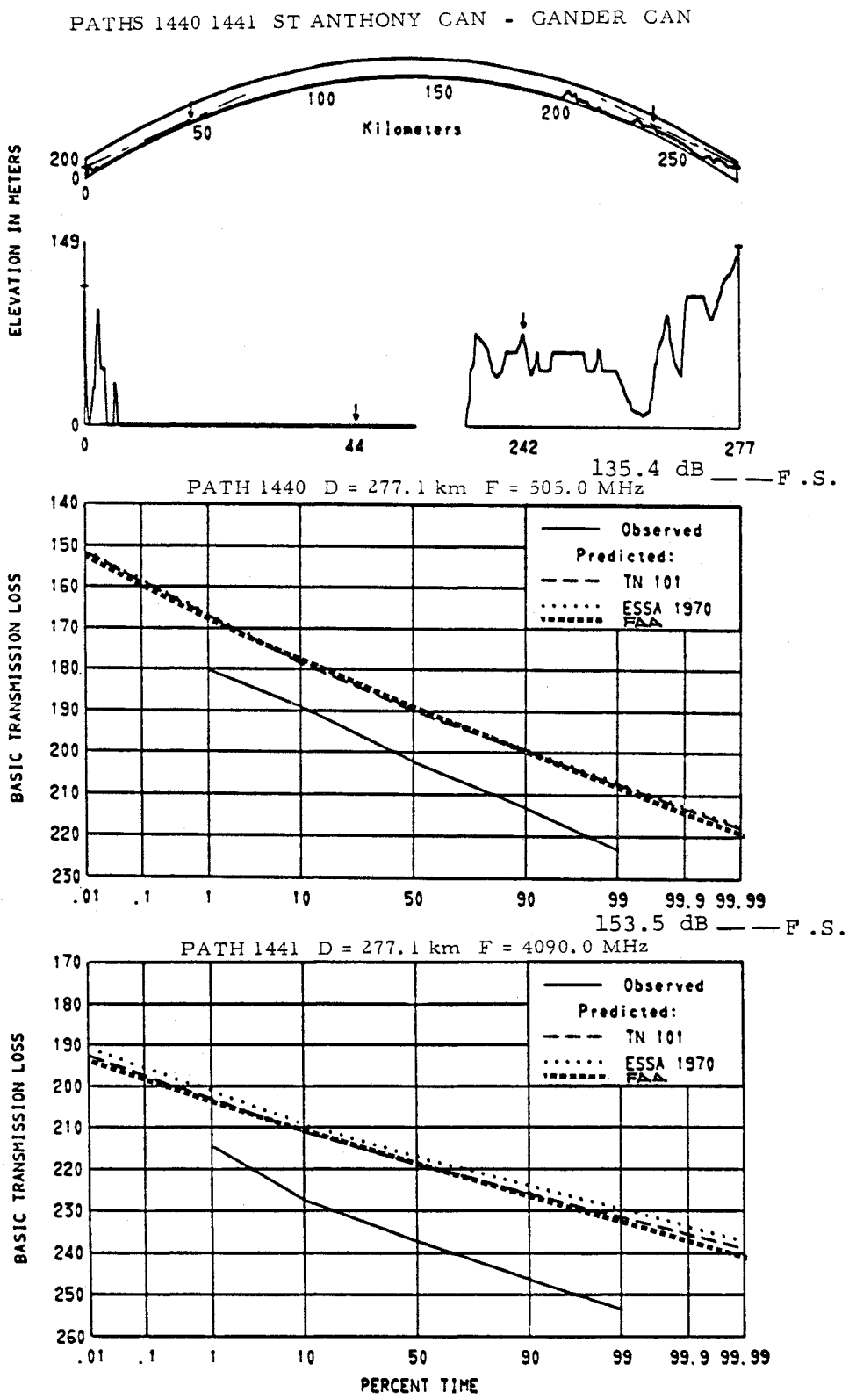

Figure 140. Paths 11440 and 11441, profile and predictions.

Path Number: _ _ _ 1 1 4 4 0

Code Number: 1 1 2 5 3 0 0 4 5 2 1 1 6 1 1 1

Location: St. Anthony, Newfoundland - Gander, Newfoundland

Data type 6241 hourly medians, Distance 277.1 km, h_{rs} 0 m-msl

N_s 312 N-units, a 8676 km, Surface type average ground

Climate continental temperate, de _____ km

Frequency 505 MHz, Transmitter output _____ dBW, EIRP _____ dBW

Δh 50.2 m, θ _____ mr.

	Transmitter	Receiver
Antenna elevation [m-msl]	113.4	148.5
gain [dBi], main beam		
height [m], above site surface		5.2
line loss [dB]		
polarization	V	V
type		
Horizon distance [km]		35.52
elevation [m-msl]		75.9
elevation angle [deg]		
Location, latitude	51°20'55"N	48°57'01"N
longitude	55°37'15"W	54°34'50"W
Path bearing		
elevation [m-msl]		

Other information:

OT/TRER 16, fig. 3.194

Figure 141. Path 11440, parameters.

Path Number: _ _ _ 1 1 4 4 1

Code Number: 1 1 3 4 3 0 0 4 5 2 1 1 6 1 1 1

Location: St. Anthony, Newfoundland - Gander, Newfoundland

Data type 5954 hourly medians, Distance 277.1 km, h_{rs} 0 m-msl

N_s 312 N-units, a 8676 km, Surface type average ground

Climate continental temperate, de _____ km

Frequency 4090 MHz, Transmitter output _____ dBW, EIRP _____ dBW

Δh 50.2 m, θ _____ mr.

	Transmitter	Receiver
Antenna elevation [m-msl]	113.4	148.5
gain [dBi], main beam		
height [m], above site surface		5.2
line loss [dB]		
polarization	H	H
type		
Horizon distance [km]		35.52
elevation [m-msl]		75.9
elevation angle [deg]		
Location, latitude	51°20'55"N	48°57'01"N
longitude	55°37'15"W	54°34'50"W
Path bearing		
elevation [m-msl]		

Other information:

OT/TRER 16, fig. 3.194

Figure 142. Path 11441, parameters.

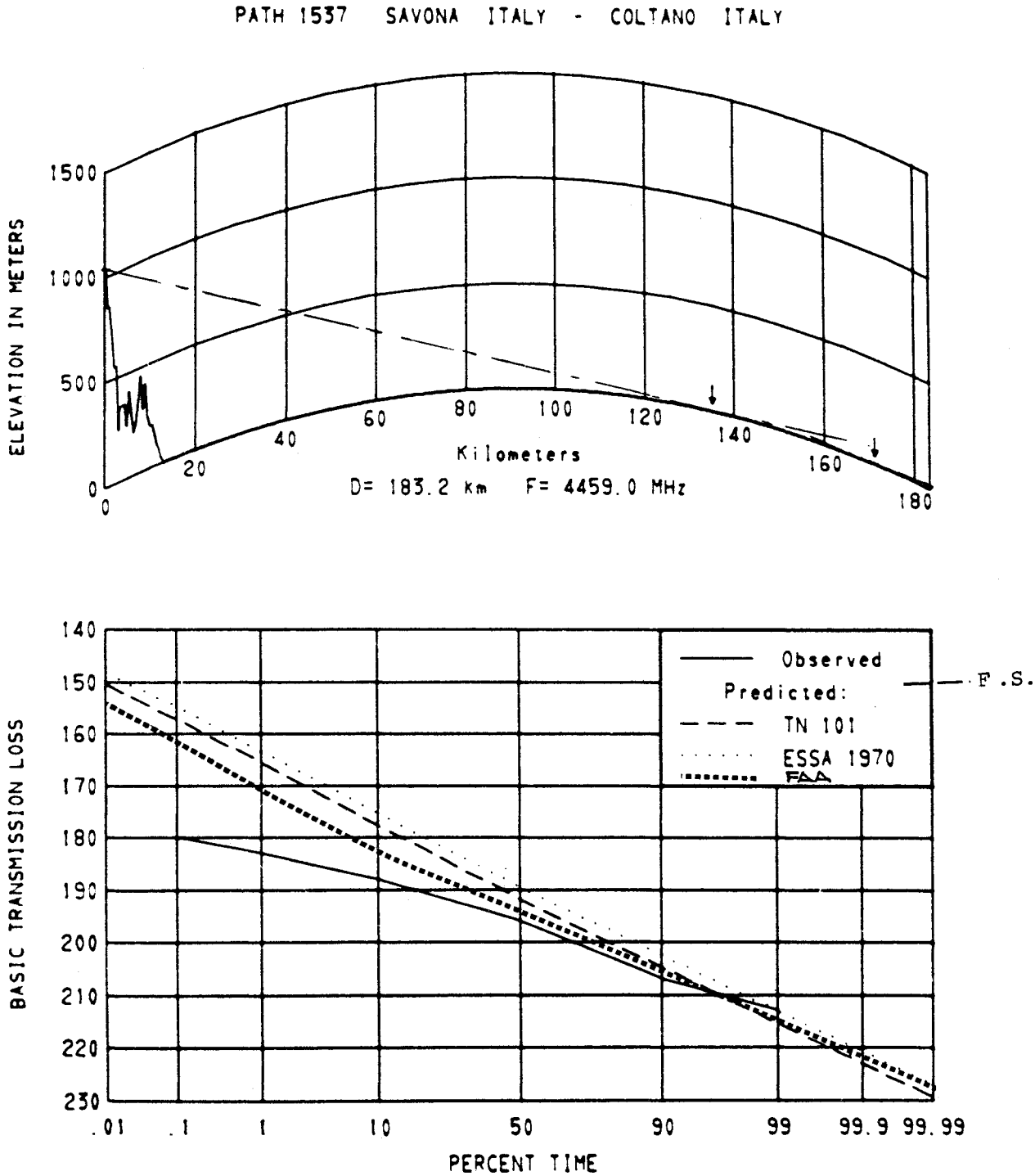

Figure 143. Path 11537, profile and predictions.

Path Number: _ _ _ 1 1 5 3 7

Code Number: 1 1 3 4 3 0 0 4 5 3 1 1 3 3 1 1

Location: *Savana, Italy - Coltano, Italy*

Data type *269 hourly medians*, Distance *183.2* km, h_{rs} *0* m-msl

N_s *320* N-units, a *8822* km, Surface type *sea water*

Climate *maritime temperate oversea*, de _____ km

Frequency *4459* MHz, Transmitter output _____ dBW, EIRP _____ dBW

Δh *0* m, θ _____ mr.

	Transmitter	Receiver
Antenna elevation [m-msl]	1036	8.0
gain [dBi], main beam		
height [m], above site surface		7.0
line loss [dB]		
polarization	H	H
type		
Horizon distance [km]		
elevation [m-msl]		
elevation angle [deg]		
Location, latitude	44°14'57.6"N	43°39'33"N
longitude	8°16'47.9"E	10°24'52"E
Path bearing		
elevation [m-msl]		

Other information:

OT/TRER 16, fig. 3.201

Figure 144. Path 11537, parameters.

PATH 1594 PARNIS GREECE - CHIOS ISLAND GREECE

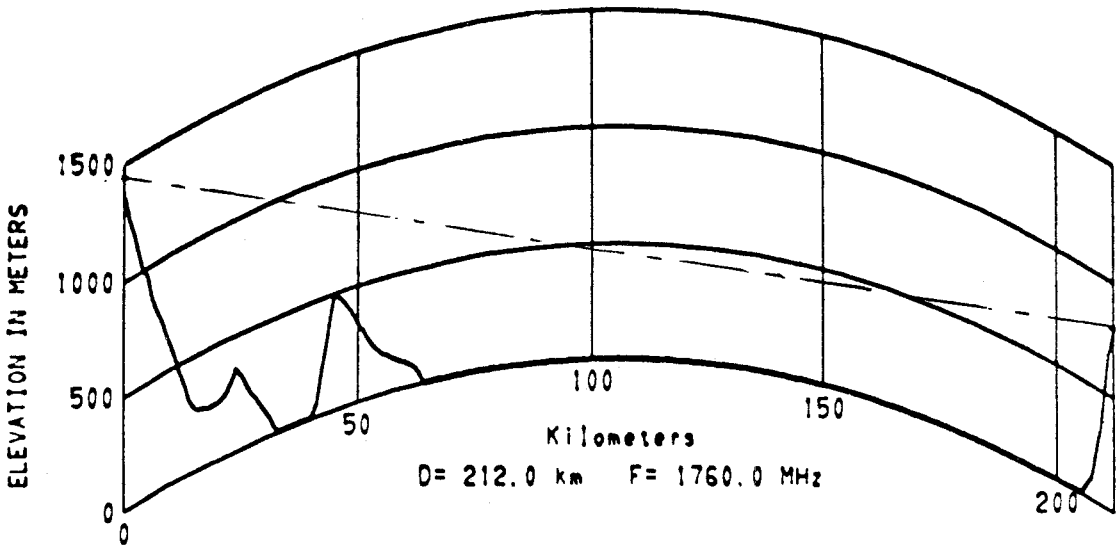

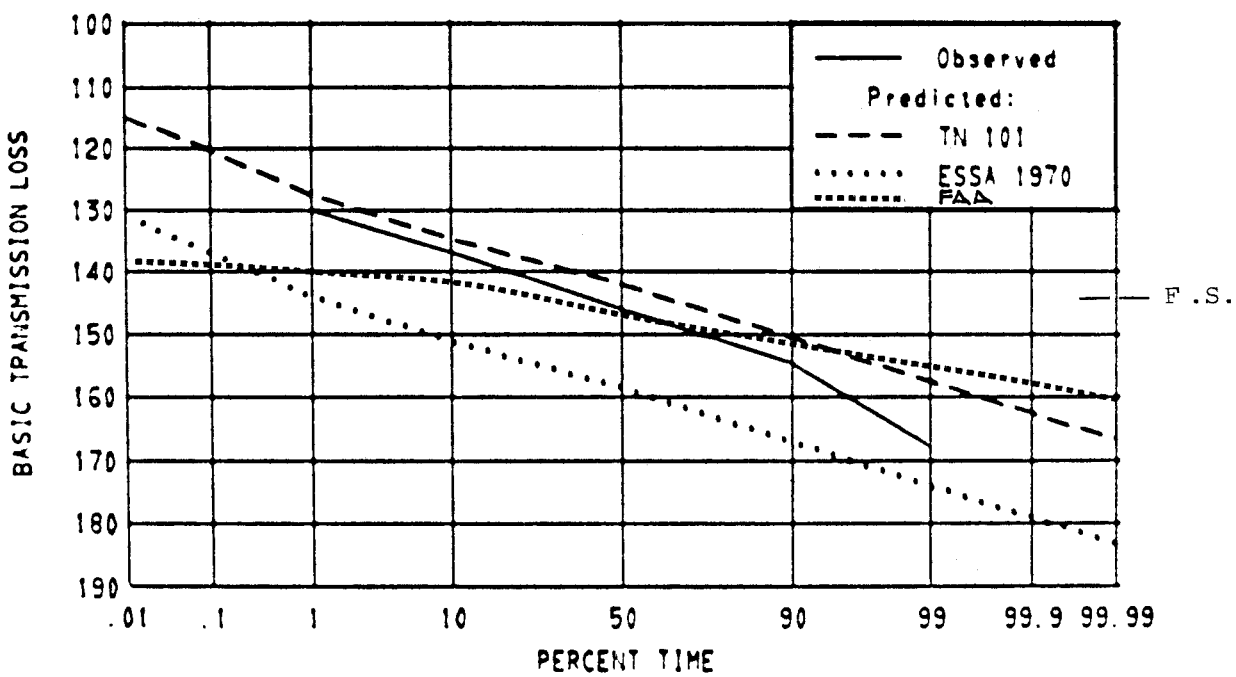

Figure 145. Path 11594, profile and predictions.

Path Number: _ _ _ 1 1 5 9 4

Code Number: 1 1 3 1 1 0 0 4 5 3 1 1 3 3 1 1

Location: *Parnis, Greece - Chios Island, Aegean Sea*

Data type *100 days of hourly medians*, Distance *212.0* km, h_{rs} *0* m-msl

N_s *294* N-units, a *8386* km, Surface type *seawater*

Climate *maritime temperate oversea*, de _____ km

Frequency *1760* MHz, Transmitter output _____ dBW, EIRP _____ dBW

Δh *0* m, θ _____ mr.

	Transmitter	Receiver
Antenna elevation [m-msl]	*1450*	*800*
gain [dBi], main beam		
height [m], above site surface		*4*
line loss [dB]		
polarization	*H*	*H*
type		
Horizon distance [km]		
elevation [m-msl]		
elevation angle [deg]		
Location, latitude		
longitude		
Path bearing		
elevation [m-msl]		

Other information:

OT/TRER 16, fig. 1.38

Figure 146. Path 11594, parameters.

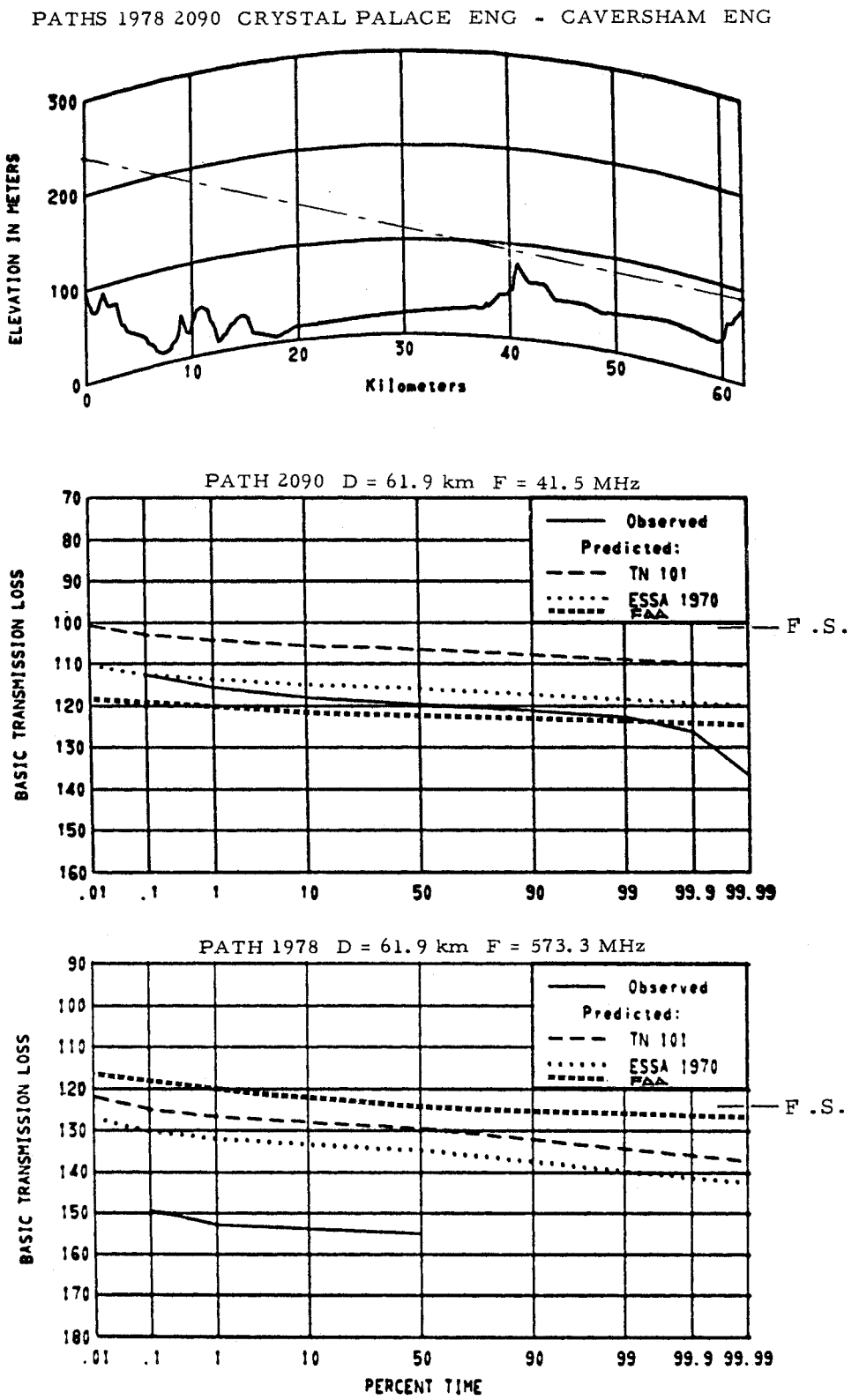

Figure 147. Paths 12090 and 11978, profile and predictions.

Path Number: 1 2 0 9 0

Code Number: 1 1 2 0 1 0 0 4 5 2 1 1 3 1 1 1

Location: *Crystal Palace, England - Caversham, England*

Data type *2588 hourly medians*, Distance *61.9* km, h_{rs} *40* m-msl

N_s *315* N-units, a *8729* km, Surface type *average ground*

Climate *maritime temperate overland*, de _____ km

Frequency *41.5* MHz, Transmitter output _____ dBW, EIRP _____ dBW

Δh *53* m, θ _____ mr.

	Transmitter	Receiver
Antenna elevation [m-msl]	240.2	91.4
gain [dBi], main beam		
height [m], above site surface		13.7
line loss [dB]		
polarization	H	H
type		
Horizon distance [km]		21.
elevation [m-msl]		76.
elevation angle [deg]		
Location, latitude	51°25'20"N	51°28'52"N
longitude	0°04'17"W	0°57'23"W
Path bearing		
elevation [m-msl]		

Other information:

OT/TRER 16, fig. 1.18

Figure 148. Path 12090, parameters.

Path Number: _ _ _ 1 1 9 7 8

Code Number: 1 1 2 5 1 0 0 4 5 2 1 1 3 1 1 1

Location: Crystal Palace, England - Caversham, England

Data type 27 months of hourly medians, Distance 61.9 km, h_{rs} 40 m-msl

N_s 315 N-units, a 8729 km, Surface type average ground

Climate maritime temperate overland, de _____ km

Frequency 573.2 MHz, Transmitter output _____ dBW, EIRP _____ dBW

Δh 53 m, θ _____ mr.

	Transmitter	Receiver
Antenna elevation [m-msl]	290	88.7
gain [dBi], main beam		
height [m], above site surface		11
line loss [dB]		
polarization	H	H
type		
Horizon distance [km]		21.
elevation [m-msl]		76.
elevation angle [deg]		
Location, latitude	51°25'20"N	51°28'52"N
longitude	0°04'17"W	0°57'23"W
Path bearing		
elevation [m-msl]		

Other information:

OT/TRER 16, fig. 1.18

Figure 149. Path 11978, parameters.

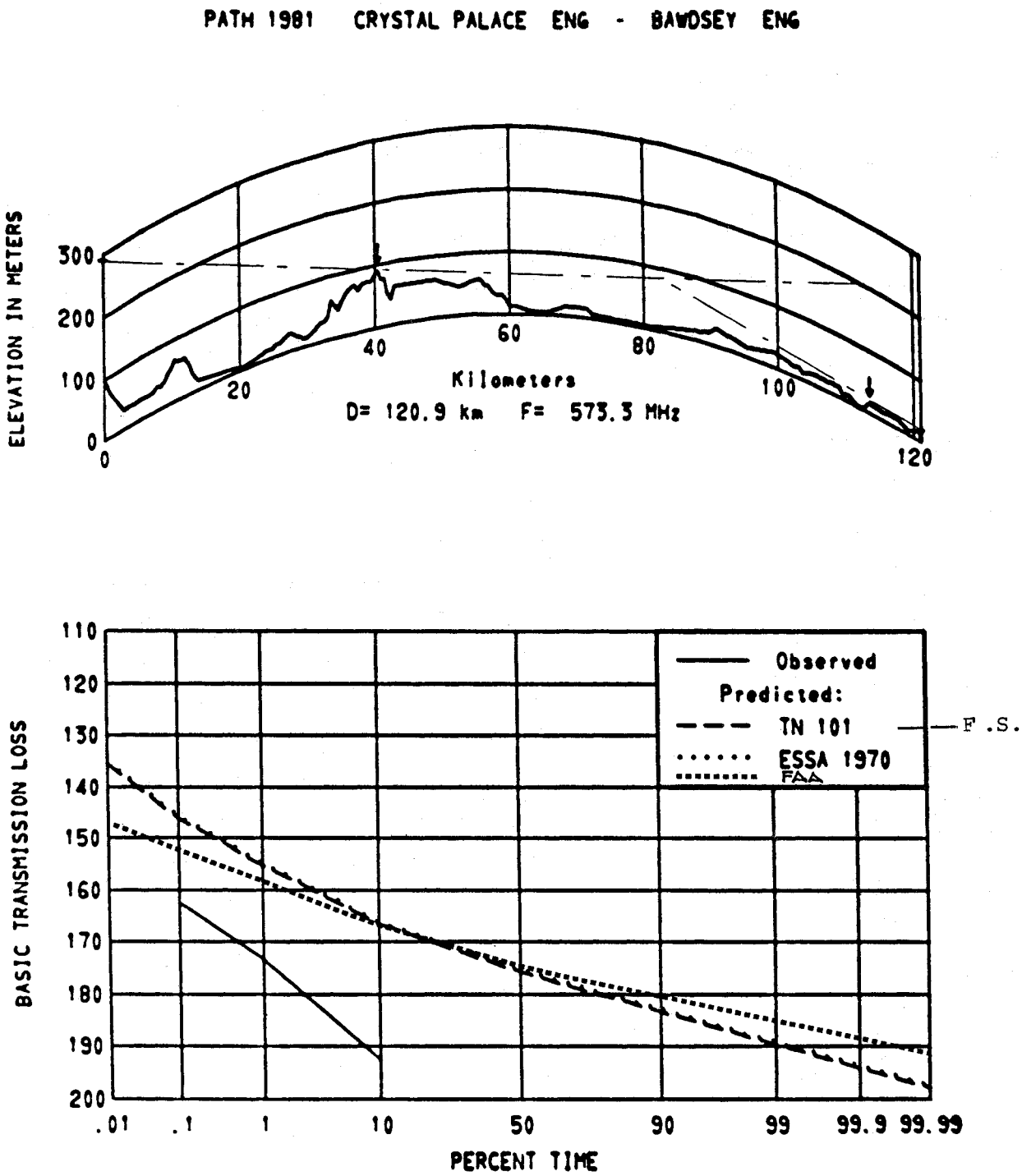

Figure 150. Path 11981, profile and predictions.

Path Number: _ _ _ 1 1 9 8 1

Code Number: 1 1 2 5 3 0 0 4 5 2 1 1 3 1 1 1

Location: Crystal Palace, England - Bawdsey, England

Data type 27 months of hourly medians, Distance 120.9 km, h_{rs} 5 m-msl

N_s 319 N-units, a 8803 km, Surface type average ground

Climate maritime temperate overland, de _____ km

Frequency 573.2 MHz, Transmitter output _____ dBW, EIRP _____ dBW

Δh 55.4 m, θ _____ mr.

	Transmitter	Receiver
Antenna elevation [m-msl]	290	18
gain [dBi], main beam		
height [m], above site surface		13
line loss [dB]		
polarization	H	H
type		
Horizon distance [km]		7.4
elevation [m-msl]		15.
elevation angle [deg]		
Location, latitude	51°25'20"N	51°59'45"N
longitude	0°04'17"W	1°25'00"E
Path bearing		
elevation [m-msl]		

Other information:

OT/TRER 16, fig. 3.72

Figure 151. Path 11981, parameters.

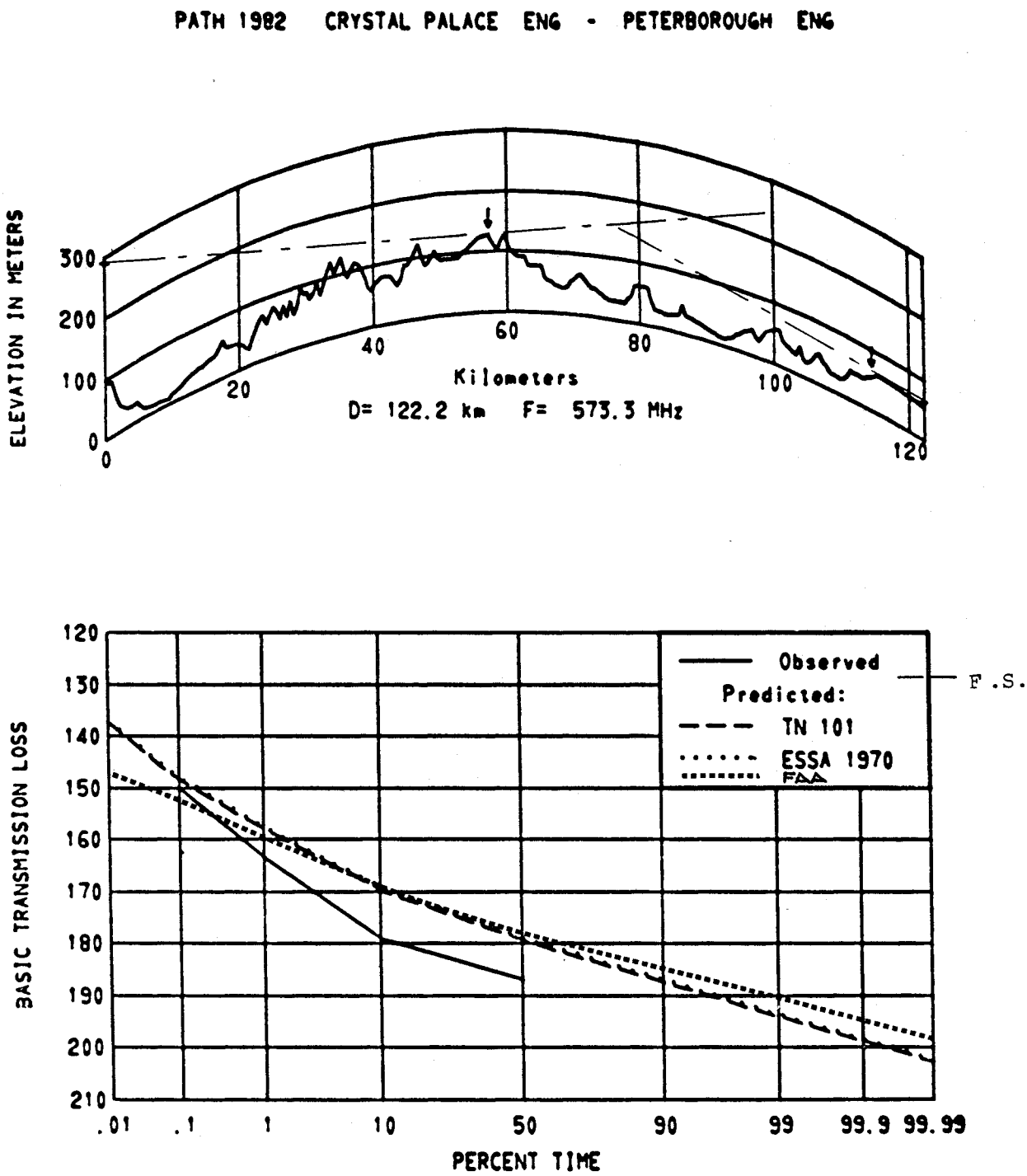

Figure 152. Path 11982, profile and predictions.

Path Number: _ _ _ 1 1 9 8 2

Code Number: 1 1 2 5 3 0 0 4 5 2 1 1 3 1 1 1

Location: Crystal Palace, England - Peterborough, England

Data type 27 months of hourly medians, Distance 122.2 km, h_{rs} 55 m-msl

N_s 317 N-units, a 8766 km, Surface type average ground

Climate maritime temperate overland, de _____ km

Frequency 573.2 MHz, Transmitter output _____ dBW, EIRP _____ dBW

Δh 87.6 m, θ _____ mr.

	Transmitter	Receiver
Antenna elevation [m-msl]	290	64
gain [dBi], main beam		
height [m], above site surface		9.1
line loss [dB]		
polarization	H	H
type		
Horizon distance [km]		7.64
elevation [m-msl]		61
elevation angle [deg]		
Location, latitude	51°25'20"N	52°30'26"N
longitude	0°04'17"W	0°20'30"W
Path bearing		
elevation [m-msl]		

Other information:

OT/TRER 16, fig. 3.73

Figure 153. Path 11982, parameters.

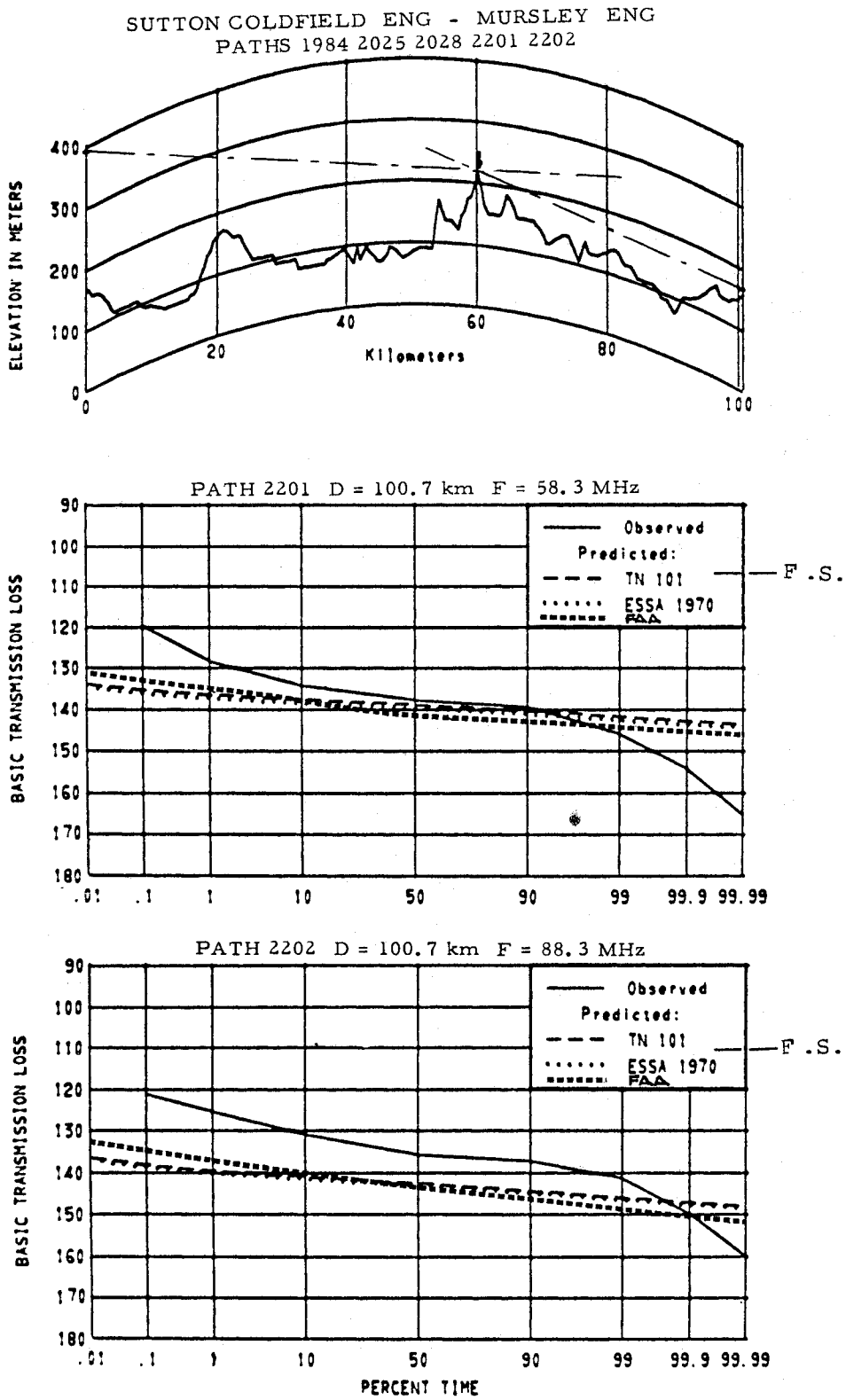

Figure 154. Paths 12201 and 12202, profile and predictions.

Path Number: _ _ _ 1 2 2 0 1

Code Number: 1 1 2 0 2 1 0 4 5 2 1 1 3 1 1 1

Location: *Sutton Coldfield, England - Mursley, England*

Data type *1418 hourly medians*, Distance *100.7* km, h_{rs} *120* m-msl

N_s *313* N-units, a *8694* km, Surface type *average ground*

Climate *maritime temperate overland*, de _____ km

Frequency *58.2* MHz, Transmitter output _____ dBW, EIRP _____ dBW

Δh *92.1* m, θ _____ mr.

	Transmitter	Receiver
Antenna elevation [m-msl]	393.2	167
gain [dBi], main beam		
height [m], above site surface		8.5
line loss [dB]		
polarization	H	H
type		
Horizon distance [km]		40.36
elevation [m-msl]		216.4
elevation angle [deg]		
Location, latitude	52°35'59"N	51°57'12"N
longitude	1°49'57"W	0°48'05"W
Path bearing		
elevation [m-msl]		

Other information:

OT/TRER 16, fig. 2.5

Figure 155. Path 12201, parameters.

Path Number: _ _ _ 1 2 2 0 2

Code Number: 1 1 2 0 2 1 0 4 5 2 1 1 3 1 1 1

Location: *Sutton Coldfield, England - Mursley, England*

Data type *1441 hourly medians*, Distance *100.7* km, h_{rs} *120* m-msl

N_s *313* N-units, a *8694* km, Surface type *average ground*

Climate *maritime temperate overland*, de _____ km

Frequency *88.3* MHz, Transmitter output _____ dBW, EIRP _____ dBW

Δh *92.1* m, θ _____ mr.

	Transmitter	Receiver
Antenna elevation [m-msl]	365.8	167
gain [dBi], main beam		
height [m], above site surface		8.5
line loss [dB]		
polarization	H	H
type		
Horizon distance [km]		40.36
elevation [m-msl]		216.4
elevation angle [deg]		
Location, latitude	52°35'59"N	51°57'12"N
longitude	1°49'57"W	0°48'05"W
Path bearing		
elevation [m-msl]		

Other information:

OT/TRER 16, fig. 2.5

Figure 156. Path 12202, parameters.

SUTTON COLDFIELD ENG - MURSLEY ENG

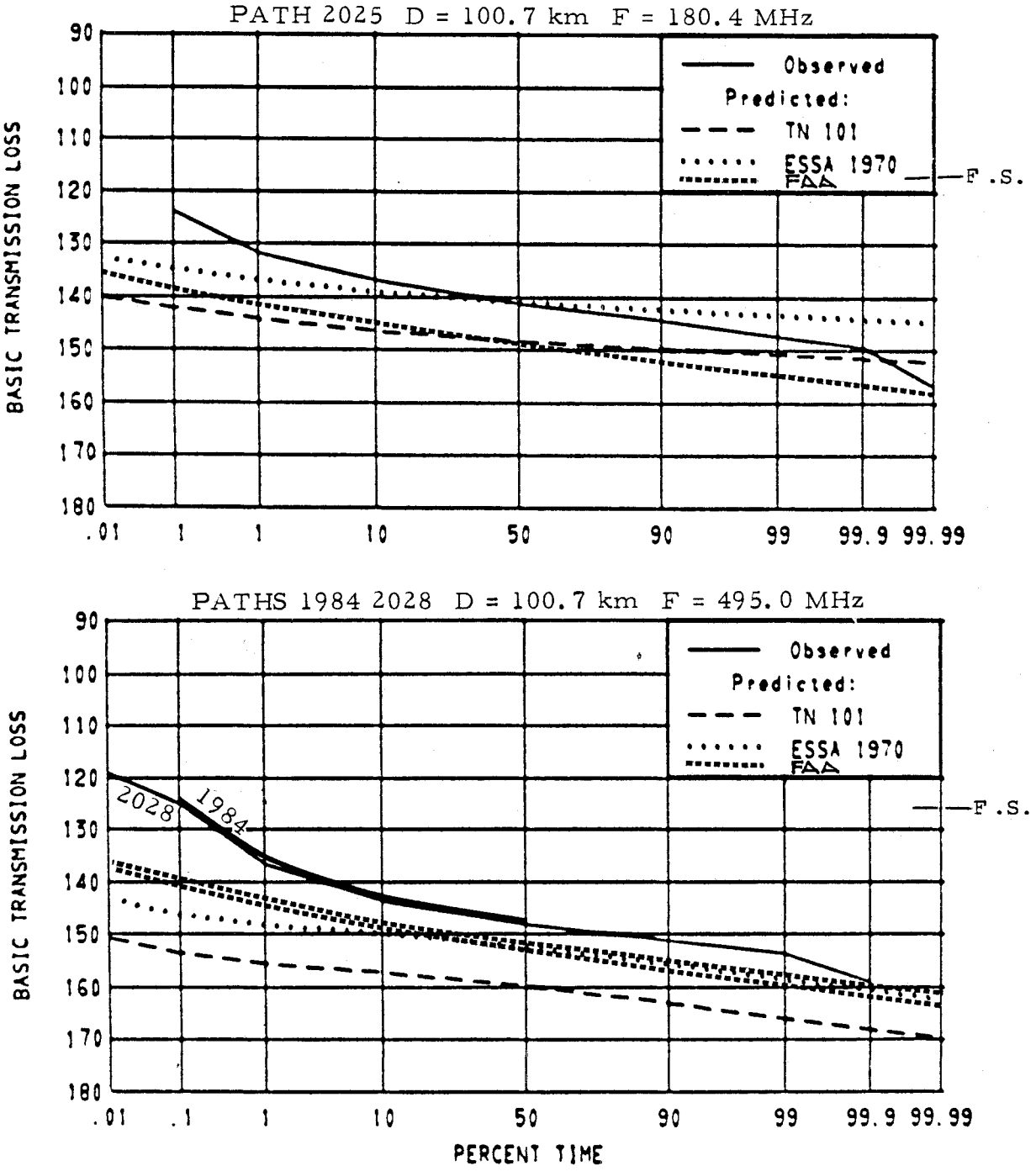

Figure 157. Paths 12025, 11984, and 12028, predictions. (see Figure 154 for profile)

Path Number: _ _ _ 1 2 0 2 5

Code Number: 1 1 2 1 2 1 0 4 5 2 1 1 3 1 1 1

Location: *Sutton Coldfield, England - Mursley, England*

Data type *5243 hourly medians*, Distance *100.7* km, h_{rs} *120* m-msl

N_s *313* N-units, a *8694* km, Surface type *average ground*

Climate *maritime temperate overland*, de _____ km

Frequency *180.4* MHz, Transmitter output _____ dBW, EIRP _____ dBW

Δh *92.1* m, θ _____ mr.

	Transmitter	Receiver
Antenna elevation [m-msl]	348.1	167.1
gain [dBi], main beam		
height [m], above site surface		8.6
line loss [dB]		
polarization	H	H
type		
Horizon distance [km]		40.36
elevation [m-msl]		216.4
elevation angle [deg]		
Location, latitude	52°35'59"N	51°57'12"N
longitude	1°49'57"W	0°48'05"W
Path bearing		
elevation [m-msl]		

Other information:

OT/TRER 16, fig. 2.6

Figure 158. Path 12025, parameters.

Path Number: _ _ _ 1 1 9 8 4

Code Number: 1 1 2 4 2 1 0 4 5 2 1 1 3 1 1 1

Location: Sutton Coldfield, England - Mursley, England

Data type 3143 hourly medians, Distance 100.7 km, h_{rs} 120 m-msl

N_s 313 N-units, a 8694 km, Surface type average ground

Climate maritime temperate overland, de _____ km

Frequency 495 MHz, Transmitter output _____ dBW, EIRP _____ dBW

Δh 92.1 m, θ _____ mr.

	Transmitter	Receiver
Antenna elevation [m-msl]	394.7	167.6
gain [dBi], main beam		
height [m], above site surface		9.1
line loss [dB]		
polarization	H	H
type		
Horizon distance [km]		40.36
elevation [m-msl]		216.4
elevation angle [deg]		
Location, latitude	52°35'59"N	51°57'12"N
longitude	1°49'57"W	0°48'05"W
Path bearing		
elevation [m-msl]		

Other information:

OT/TRER 16, fig. 2.6

Figure 159. Path 11984, parameters.

Path Number: _ _ _ 1 2 0 2 8

Code Number: 1 1 2 4 2 1 0 4 5 2 1 1 3 1 1 1

Location: *Sutton Coldfield, England - Mursley, England*

Data type *3143 hourly medians*, Distance *100.7* km, h_{rs} *120* m-msl

N_s *313* N-units, a *8694* km, Surface type *average ground*

Climate *maritime temperate overland*, de _____ km

Frequency *495* MHz, Transmitter output _____ dBW, EIRP _____ dBW

Δh *92.1* m, θ _____ mr.

	Transmitter	Receiver
Antenna elevation [m-msl]	349.9	167
gain [dBi], main beam		
height [m], above site surface		8.5
line loss [dB]		
polarization	H	H
type		
Horizon distance [km]		40.36
elevation [m-msl]		216.4
elevation angle [deg]		
Location, latitude	52°35'59"N	51°57'12"N
longitude	1°49'57"W	0°48'05"W
Path bearing		
elevation [m-msl]		

Other information:

OT/TRER 16, fig. 2.6

Figure 160. Path 12028, parameters.

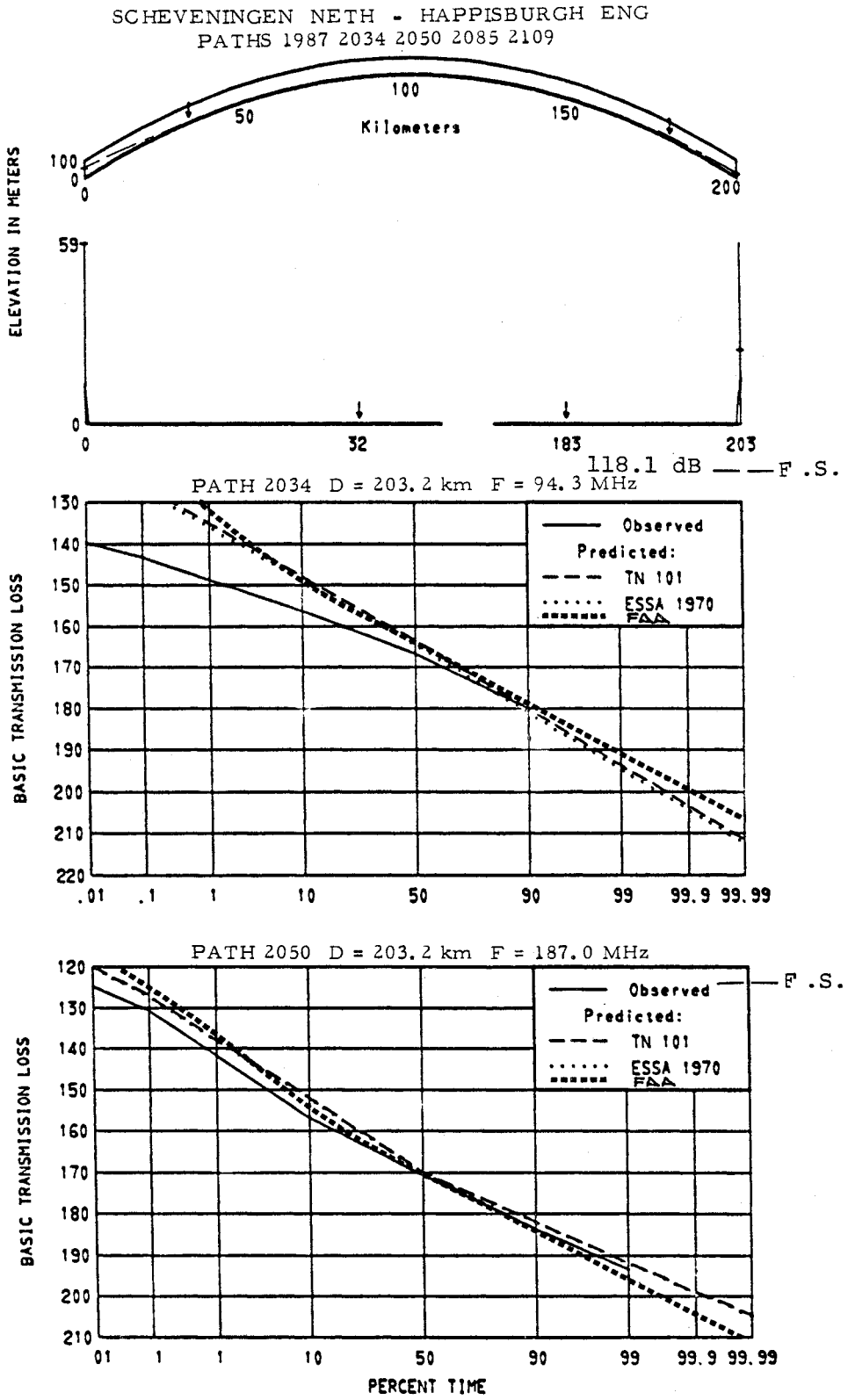

Figure 161. Paths 12034 and 12050, profile and predictions.

Path Number: _ _ _ 1 2 0 3 4

Code Number: 1 1 2 0 3 0 0 4 5 3 1 1 3 4 1 1

Location: *Scheveningen, Netherlands - Happisburgh, England*

Data type *5541 hourly medians*, Distance *203.2* km, h_{rs} *0* m-msl

N_s *318* N-units, a *8784* km, Surface type *sea water*

Climate *martime temperate oversea*, de _____ km

Frequency *94.4* MHz, Transmitter output _____ dBW, EIRP _____ dBW

Δh *0* m, θ _____ mr.

	Transmitter	Receiver
Antenna elevation [m-msl]	59.4	24.4
gain [dBi], main beam		
height [m], above site surface		9.2
line loss [dB]		
polarization	H	H
type		
Horizon distance [km]		
elevation [m-msl]		
elevation angle [deg]		
Location, latitude	52°06'N	52°49'42"N
longitude	4°16'E	1°31'38"E
Path bearing		
elevation [m-msl]		

Other information:

OT/TRER 16, fig. 3.144

Figure 162. Path 12034, parameters.

Path Number: _ _ _ 1 2 0 5 0

Code Number: 1 1 2 1 3 0 0 4 5 3 1 1 3 4 1 1

Location: *Scheveningen, Netherlands - Happisburgh, England*

Data type *6380 hourly medians*, Distance *203.2* km, h_{rs} *0* m-msl

N_s *318* N-units, a *8784* km, Surface type *sea water*

Climate *maritime temperate oversea*, de _____ km

Frequency *187* MHz, Transmitter output _____ dBW, EIRP _____ dBW

Δh *0* m, θ _____ mr.

	Transmitter	Receiver
Antenna elevation [m-msl]	59.4	24.4
gain [dBi], main beam		
height [m], above site surface		9.2
line loss [dB]		
polarization	H	H
type		
Horizon distance [km]		
elevation [m-msl]		
elevation angle [deg]		
Location, latitude	52°06'N	52°49'42"N
longitude	4°16'E	1°31'38"E
Path bearing		
elevation [m-msl]		

Other information:

OT/TRER 16, fig. 3.144

Figure 163. Path 12050, parameters.

SCHEVENINGEN NETH - HAPPISBURGH ENG

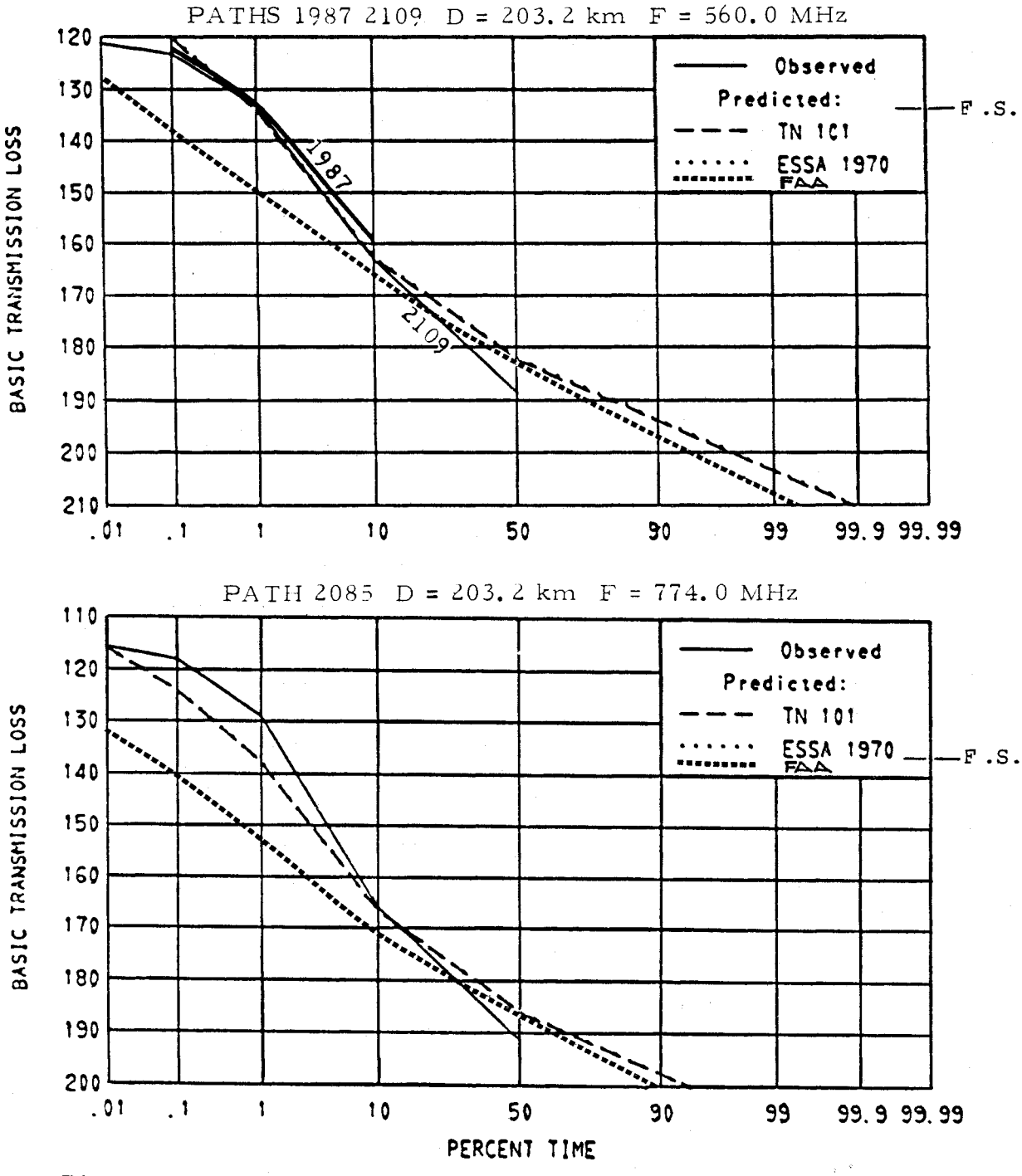

Figure 164. Paths 11987, 12109, and 12085, predictions. (see Figure 161 for profile)

Path Number: _ _ _ 1 1 9 8 7

Code Number: 1 1 2 5 3 0 0 4 5 3 1 1 3 4 1 1

Location: *Scheveningen, Netherlands - Happisburgh, England*

Data type *6255 hourly medians*, Distance *203.2* km, h_{rs} *0* m-msl

N_s *318* N-units, a *8784* km, Surface type *sea water*

Climate *maritime temperate oversea*, de _____ km

Frequency *560* MHz, Transmitter output _____ dBW, EIRP _____ dBW

Δh *0* m, θ _____ mr.

	Transmitter	Receiver
Antenna elevation [m-msl]	60.6	24.4
gain [dBi], main beam		
height [m], above site surface		9.2
line loss [dB]		
polarization	H	H
type		
Horizon distance [km]		
elevation [m-msl]		
elevation angle [deg]		
Location, latitude	52°06'N	52°49'42"N
longitude	4°16'E	1°31'38"E
Path bearing		
elevation [m-msl]		

Other information:

OT/TRER 16, fig. 3.145

Figure 165. Path 11987, parameters.

Path Number: _ _ _ 1 2 1 0 9

Code Number: 1 1 2 5 3 0 0 4 5 3 1 1 3 4 1 1

Location: *Scheveningen, Netherlands - Happisburgh, England*

Data type *9340 hourly medians*, Distance *203.2* km, h_{rs} *0* m-msl

N_s *318* N-units, a *8784* km, Surface type *sea water*

Climate *maritime temperate oversea*, de _____ km

Frequency *560* MHz, Transmitter output _____ dBW, EIRP _____ dBW

Δh *0* m, θ _____ mr.

	Transmitter	Receiver
Antenna elevation [m-msl]	59.4	24.4
gain [dBi], main beam		
height [m], above site surface		9.2
line loss [dB]		
polarization	H	H
type		
Horizon distance [km]		
elevation [m-msl]		
elevation angle [deg]		
Location, latitude	52°06'N	52°49'42"N
longitude	4°16'E	1°31'38"E
Path bearing		
elevation [m-msl]		

Other information:

OT/TRER 16, fig. 3.145

Figure 166. Path 12109, parameters.

Path Number: _ _ _ 1 2 0 8 5

Code Number: 1 1 2 7 3 0 0 4 5 3 1 1 3 4 1 1

Location: *Scheveningen, Netherlands - Happisburgh, England*

Data type *1119 hourly medians*, Distance *203.2* km, h_{rs} *0* m-msl

N_s *318* N-units, a *8784* km, Surface type *sea water*

Climate *maritime temperate oversea*, de _____ km

Frequency *774* MHz, Transmitter output _____ dBW, EIRP _____ dBW

Δh *0* m, θ _____ mr.

	Transmitter	Receiver
Antenna elevation [m-msl]	59.4	24.4
gain [dBi], main beam		
height [m], above site surface		9.2
line loss [dB]		
polarization	H	H
type		
Horizon distance [km]		
elevation [m-msl]		
elevation angle [deg]		
Location, latitude	52°06'N	52°49'42"N
longitude	4°16'E	1°31'38"E
Path bearing		
elevation [m-msl]		

Other information:

OT/TRER 16, fig. 3.145

Figure 167. Path 12085, parameters.

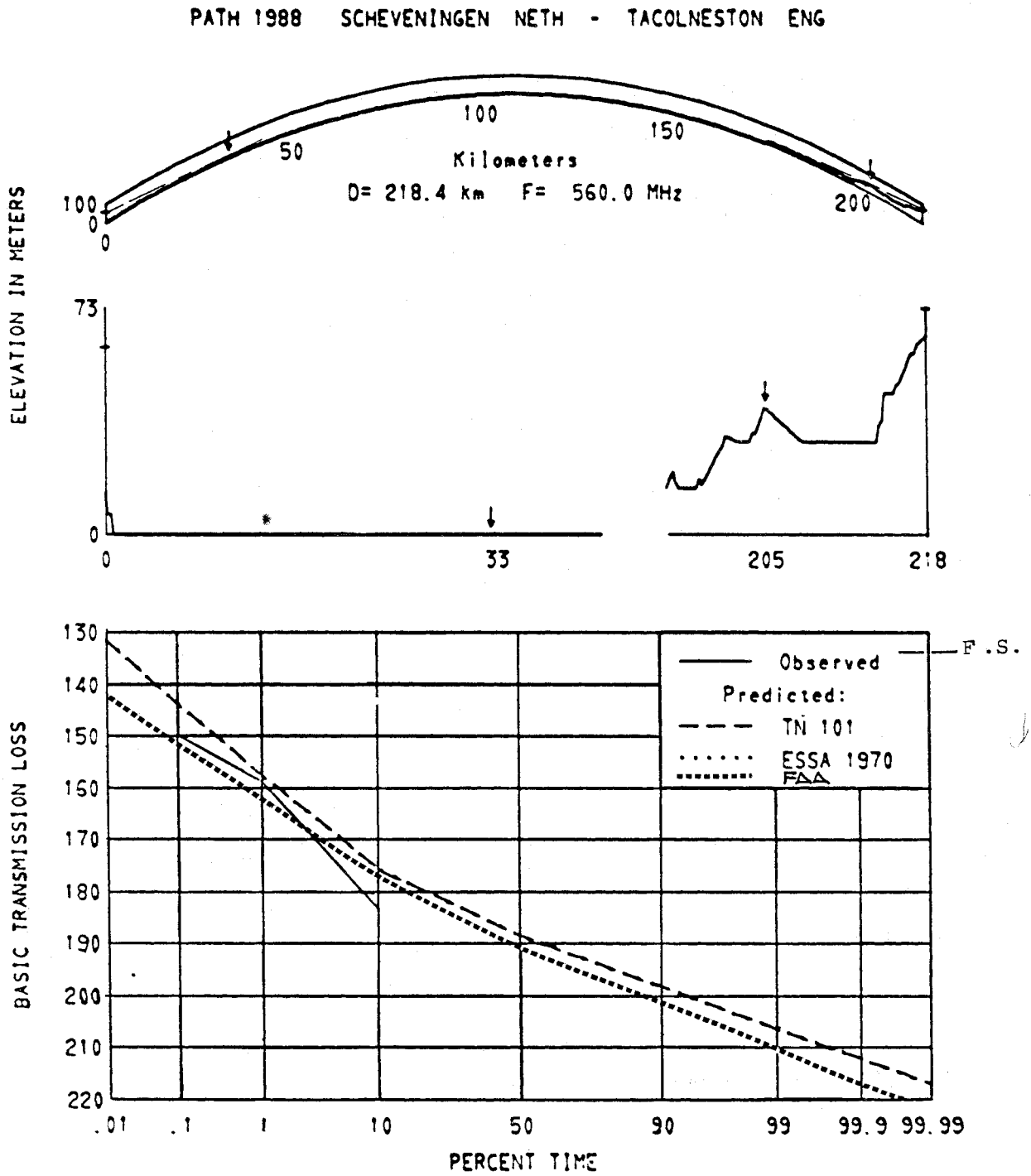

Figure 168. Path 11988, profile and predictions.

Path Number: _ _ _ 1 1 9 8 8

Code Number: 1 1 2 5 3 0 0 4 5 2 1 1 3 4 1 1

Location: *Scheveningen, Netherlands - Tacolneston, England*

Data type *6254 hourly medians*, Distance *218.4* km, h_{rs} *0* m-msl

N_s *317* N-units, a *8766* km, Surface type *average ground*

Climate *maritime temperate overland*, de _____ km

Frequency *560* MHz, Transmitter output _____ dBW, EIRP _____ dBW

Δh *16.7* m, θ _____ mr.

	Transmitter	Receiver
Antenna elevation [m-msl]	60.6	73.1
gain [dBi], main beam		
height [m], above site surface		9.1
line loss [dB]		
polarization	H	H
type		
Horizon distance [km]		13.7
elevation [m-msl]		41
elevation angle [deg]		
Location, latitude	52°06'N	52°31'03"N
longitude	4°16'E	1°08'25"E
Path bearing		
elevation [m-msl]		

Other information:

OT/TRER 16, fig. 3.146

Figure 169. Path 11988, parameters.

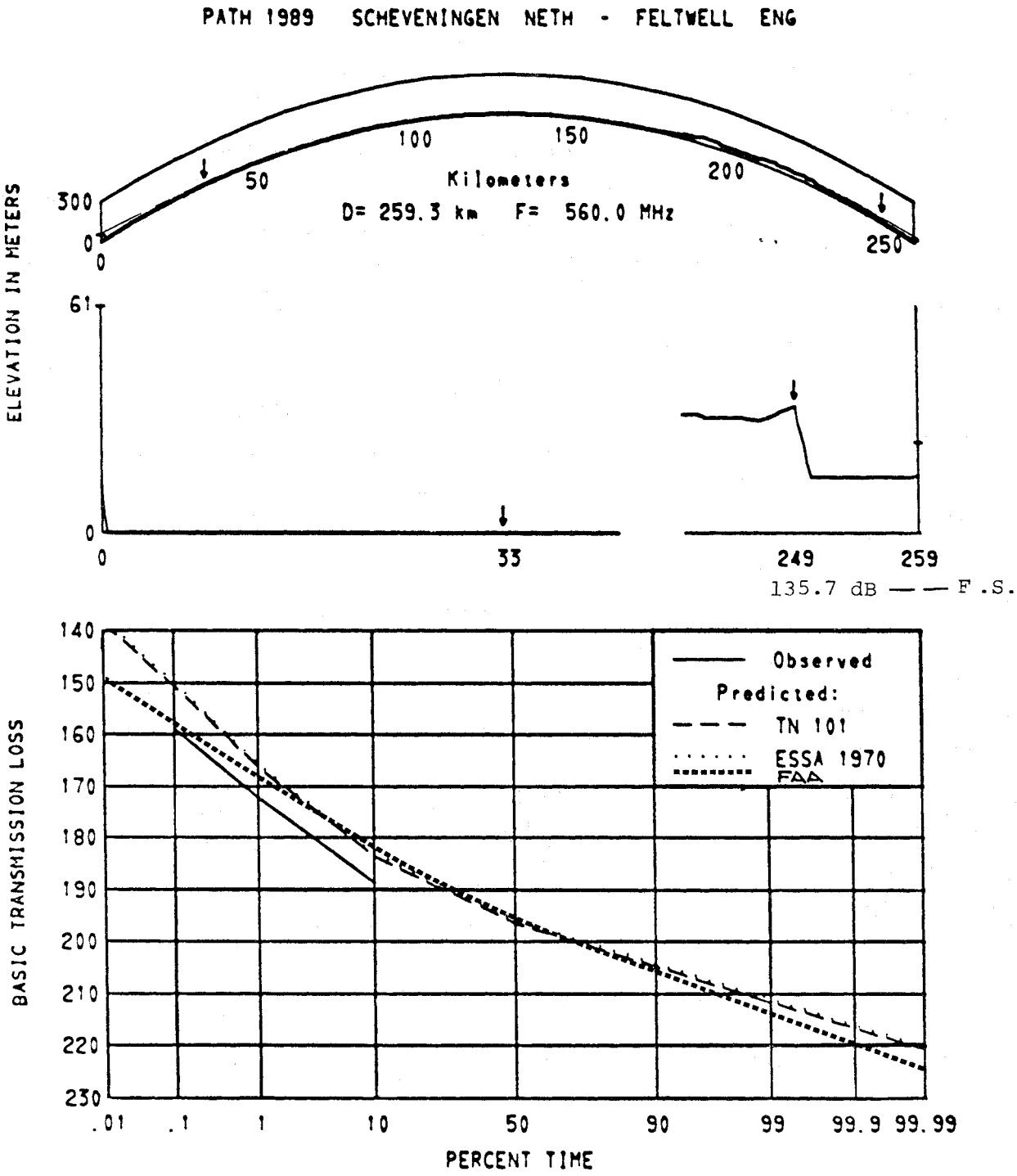

Figure 170. Path 11989, profile and predictions.

Path Number: _ _ _ 1 1 9 8 9

Code Number: 1 1 2 5 3 0 0 4 5 2 1 1 3 4 1 1

Location: *Scheveningen, Netherlands - Feltwell, England*

Data type *5849 hourly medians*, Distance *259.3* km, h_{rs} *0* m-msl

N_s *317* N-units, a *8766* km, Surface type *average ground*

Climate *maritime temperate overland*, de _____ km

Frequency *560* MHz, Transmitter output _____ dBW, EIRP _____ dBW

Δh *30.6* m, θ _____ mr.

	Transmitter	Receiver
Antenna elevation [m-msl]	60.6	24.3
gain [dBi], main beam		
height [m], above site surface		9.1
line loss [dB]		
polarization	H	H
type		
Horizon distance [km]		10.1
elevation [m-msl]		34
elevation angle [deg]		
Location, latitude	52°06'N	52°28'50"N
longitude	4°16'E	0°31'15"E
Path bearing		
elevation [m-msl]		

Other information:

OT/TRER 16, fig. 3.147

Figure 171. Path 11989, parameters.

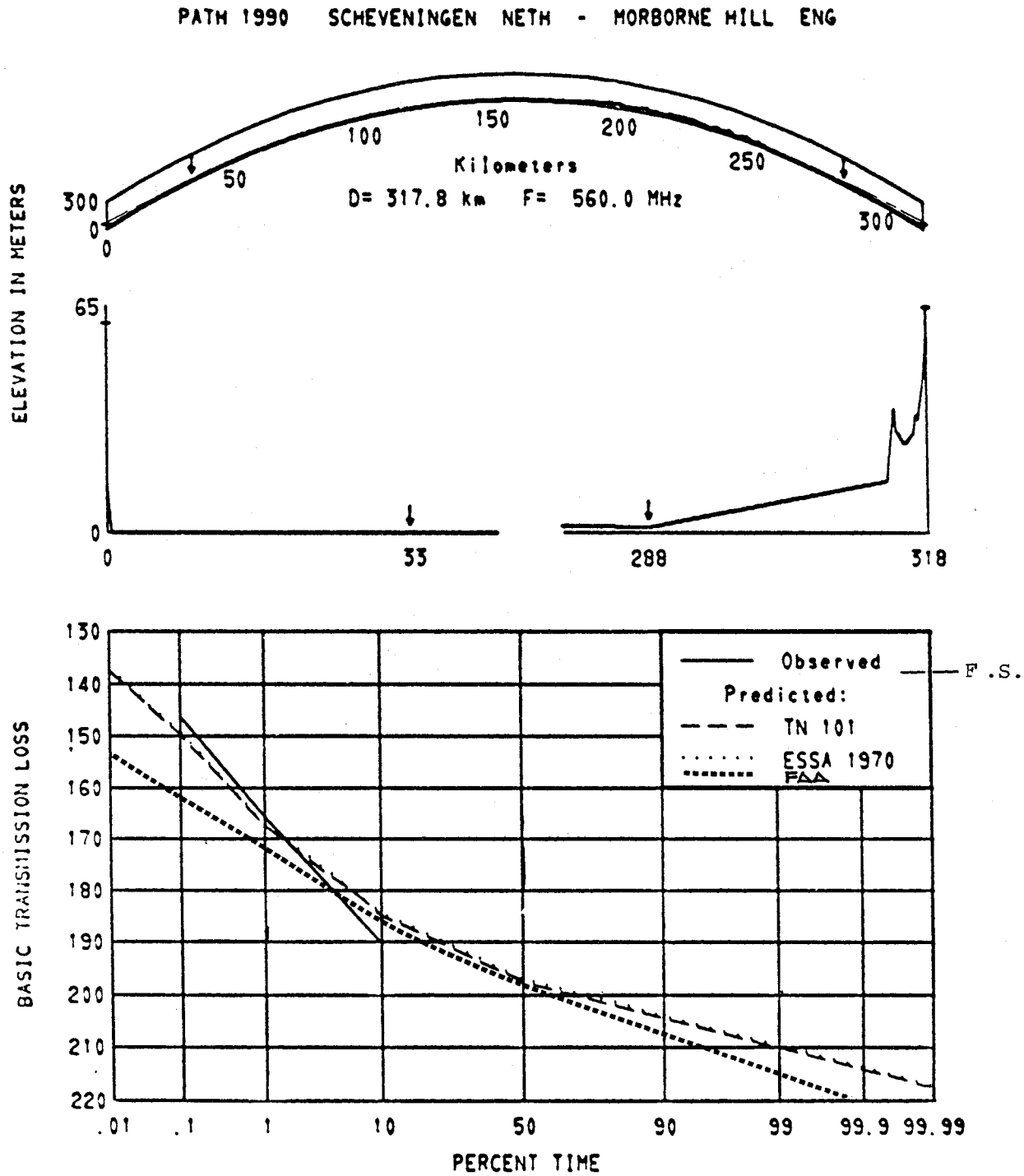

Figure 172. Path 11990, profile and predictions.

Path Number: _ _ _ 1 1 9 9 0

Code Number: 1 1 2 5 3 0 0 4 5 2 1 1 3 4 1 1

Location: *Scheveningen, Netherlands - Morborne Hill, England*

Data type *5630 hourly medians*, Distance *317.8* km, h_{rs} *1.5* m-msl

N_s *318* N-units, a *8784* km, Surface type *average ground*

Climate *maritime temperate overland*, de _____ km

Frequency *560* MHz, Transmitter output _____ dBW, EIRP _____ dBW

Δh *36.9* m, θ _____ mr.

	Transmitter	Receiver
Antenna elevation [m-msl]	60.6	65.2
gain [dBi], main beam		
height [m], above site surface		9.1
line loss [dB]		
polarization	H	H
type		
Horizon distance [km]		30.3
elevation [m-msl]		1.5
elevation angle [deg]		
Location, latitude	52°06'N	52°30'26"N
longitude	4°16'E	0°20'30"W
Path bearing		
elevation [m-msl]		

Other information:

OT/TRER 16, fig. 3.148

Figure 173. Path 11990, parameters.

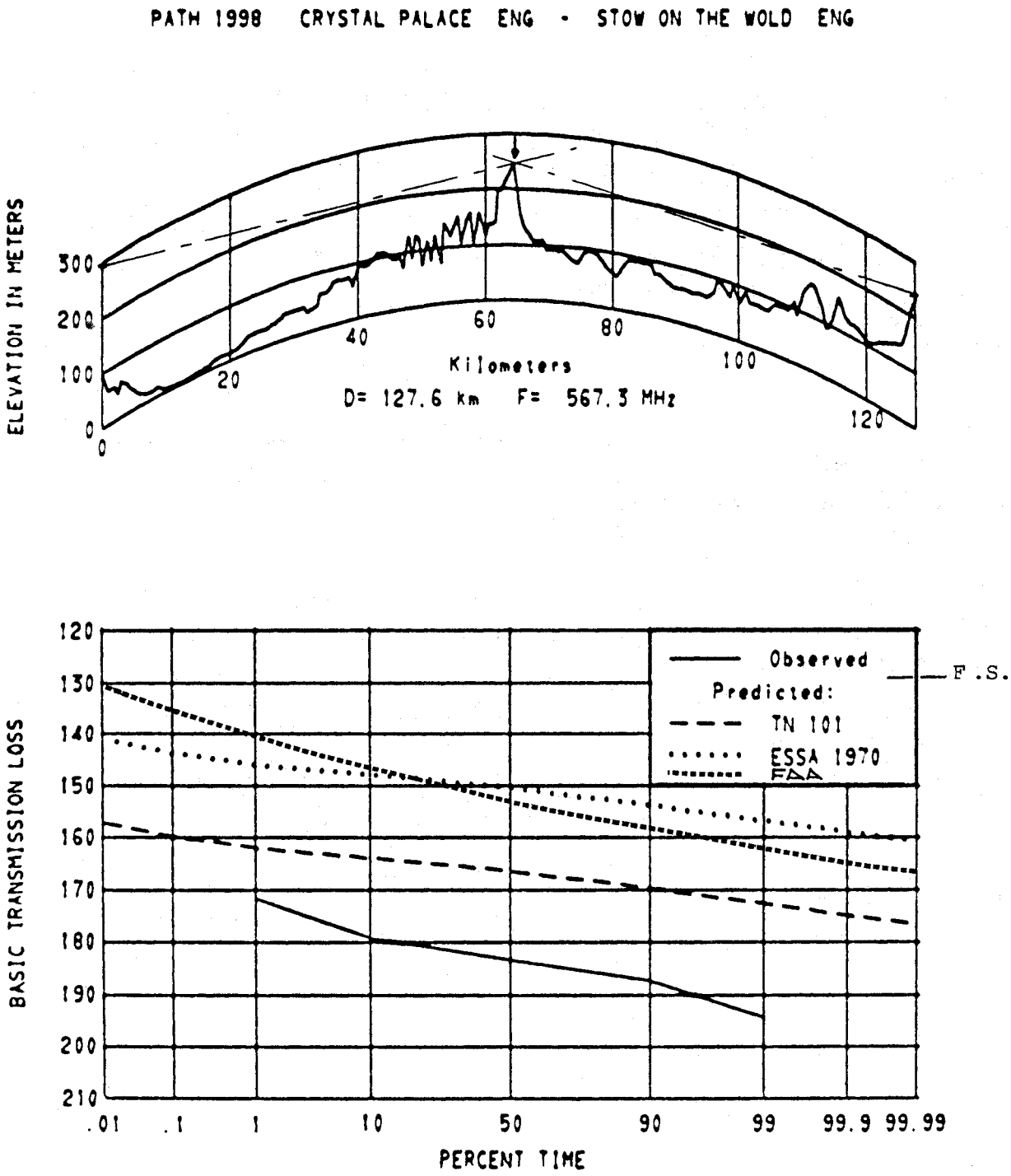

Figure 174. Path 11998, profile and predictions.

Path Number: _ _ _ 1 1 9 9 8

Code Number: 1 1 2 5 2 1 0 4 5 2 1 1 3 1 1 1

Location: *Crystal Palace, England - Stow on the Wold, England*

Data type *6000 hourly medians*, Distance *127.6* km, h_{rs} *100* m-msl

N_s *313* N-units, a *8694* km, Surface type *average ground*

Climate *maritime temperate overland*, de _____ km

Frequency *567.2* MHz, Transmitter output _____ dBW, EIRP _____ dBW

Δh *84.9* m, θ _____ mr.

	Transmitter	Receiver
Antenna elevation [m-msl]	294.1	240.7
gain [dBi], main beam		
height [m], above site surface		9.1
line loss [dB]		
polarization	H	H
type		
Horizon distance [km]		62.89
elevation [m-msl]		245.4
elevation angle [deg]		
Location, latitude	51°25'20"N	51°55'42"N
longitude	0°04'17"W	1°43'30"W
Path bearing		
elevation [m-msl]		

Other information:

OT/TRER 16, fig. 2.11

Figure 175. Path 11998, parameters.

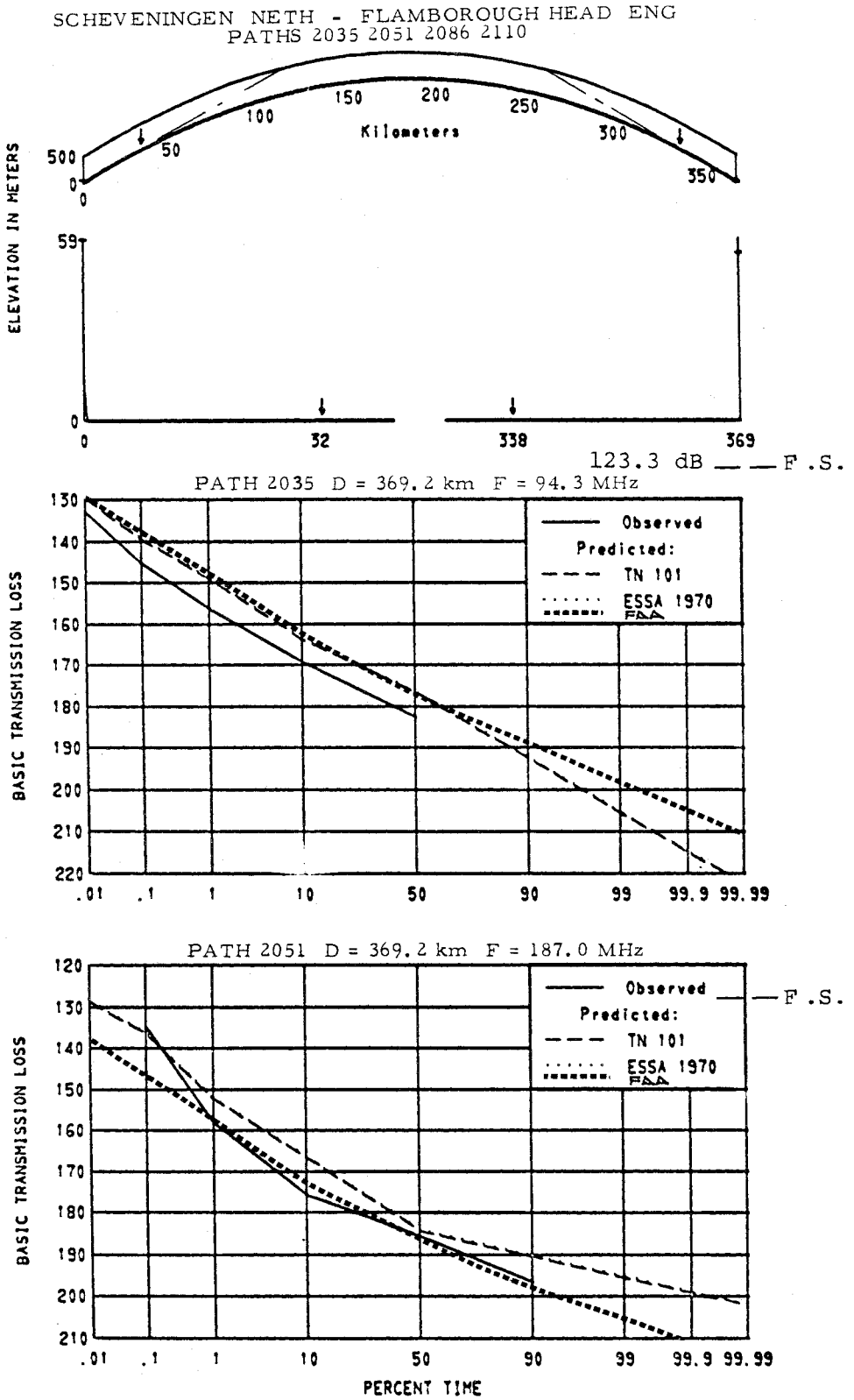

Figure 176. Paths 12035 and 12051, profile and predictions.

Path Number: _ _ _ 1 2 0 3 5

Code Number: 1 1 2 0 3 0 0 4 5 3 1 1 3 4 1 1

Location: *Scheveningen, Netherlands - Flamborough Head, England*

Data type *5589 hourly medians*, Distance *369.2* km, h_{rs} *0* m-msl

N_s *317* N-units, a *8766* km, Surface type *seawater*

Climate *maritime temperate oversea*, de _____ km

Frequency *94.4* MHz, Transmitter output _____ dBW, EIRP _____ dBW

Δh *0* m, θ _____ mr.

	Transmitter	Receiver
Antenna elevation [m-msl]	59.4	54.9
gain [dBi], main beam		
height [m], above site surface		9.2
line loss [dB]		
polarization	H	H
type		
Horizon distance [km]		
elevation [m-msl]		
elevation angle [deg]		
Location, latitude	52°06'N	54°07'39"N
longitude	4°16'E	0°05'40"W
Path bearing		
elevation [m-msl]		

Other information:

OT/TRER 16, fig. 3.150

Figure 177. Path 12035, parameters.

Path Number: _ _ _ 1 2 0 5 1

Code Number: 1 1 2 1 3 0 0 4 5 3 1 1 3 4 1 1

Location: *Scheveningen, Netherlands - Flamborough Head, England*

Data type *6819 hourly medians*, Distance *369.2* km, h_{rs} *0* m-msl

N_s *317* N-units, a *8766* km, Surface type *seawater*

Climate *maritime temperate oversea* _____, de _____ km

Frequency *187* MHz, Transmitter output _____ dBW, EIRP _____ dBW

Δh *0* m, θ _____ mr.

	Transmitter	Receiver
Antenna elevation [m-msl]	59.4	54.9
gain [dBi], main beam		
height [m], above site surface		9.2
line loss [dB]		
polarization	H	H
type		
Horizon distance [km]		
elevation [m-msl]		
elevation angle [deg]		
Location, latitude	52°06'N	54°07'39"N
longitude	4°16'E	0°05'40"W
Path bearing		
elevation [m-msl]		

Other information:

OT/TRER 16, fig. 3.150

Figure 178. Path 12051, parameters.

SCHEVENINGEN NETH - FLAMBOROUGH HEAD ENG

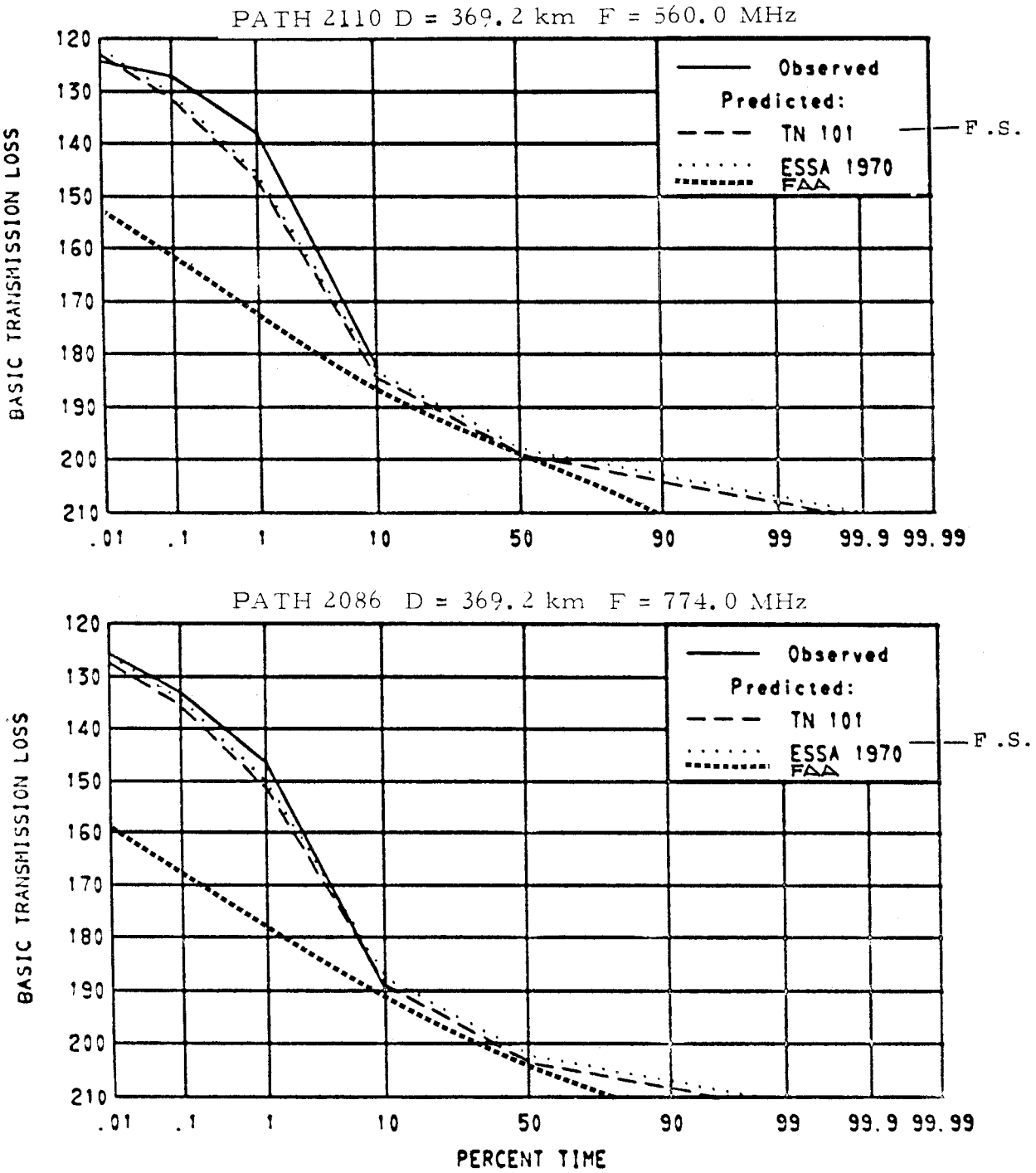

Figure 179. Paths 12110 and 12086, predictions.
(see Figure 176 for profile)

Path Number: _ _ _ 1 2 1 1 0

Code Number: 1 1 2 5 3 0 0 4 5 3 1 1 3 4 1 1

Location: *Scheveningen, Netherlands - Flamborough Head, England*

Data type *9603 hourly medians*, Distance *369.2* km, h_{rs} *0* m-msl

N_s *317* N-units, a *8766* km, Surface type *seawater*

Climate *maritime temperate oversea*, de _____ km

Frequency *560* MHz, Transmitter output _____ dBW, EIRP _____ dBW

Δh *0* m, θ _____ mr.

	Transmitter	Receiver
Antenna elevation [m-msl]	59.4	54.9
gain [dBi], main beam		
height [m], above site surface		9.2
line loss [dB]		
polarization	H	H
type		
Horizon distance [km]		
elevation [m-msl]		
elevation angle [deg]		
Location, latitude	52°06'N	54°07'39"N
longitude	4°16'E	0°05'40"W
Path bearing		
elevation [m-msl]		

Other information:

OT/TRER 16, fig. 3.151

Figure 180. Path 12110, parameters.

Path Number: _ _ _ 1 2 0 8 6

Code Number: 1 1 2 7 3 0 0 4 5 3 1 1 3 4 1 1

Location: *Scheveningen, Netherlands - Flamborough Head, England*

Data type *1123 hourly medians*, Distance *369.2* km, h_{rs} *0* m-msl

N_s *317* N-units, a *8766* km, Surface type *seawater*

Climate *maritime temperate oversea*, de _____ km

Frequency *774* MHz, Transmitter output _____ dBW, EIRP _____ dBW

Δh *0* m, θ _____ mr.

	Transmitter	Receiver
Antenna elevation [m-msl]	59.4	54.9
gain [dBi], main beam		
height [m], above site surface		9.2
line loss [dB]		
polarization	H	H
type		
Horizon distance [km]		
elevation [m-msl]		
elevation angle [deg]		
Location, latitude	52°06'N	54°07'39"N
longitude	4°16'E	0°05'40"W
Path bearing		
elevation [m-msl]		

Other information:

OT/TRER 16, fig. 3.151

Figure 181. Path 12086, parameters.

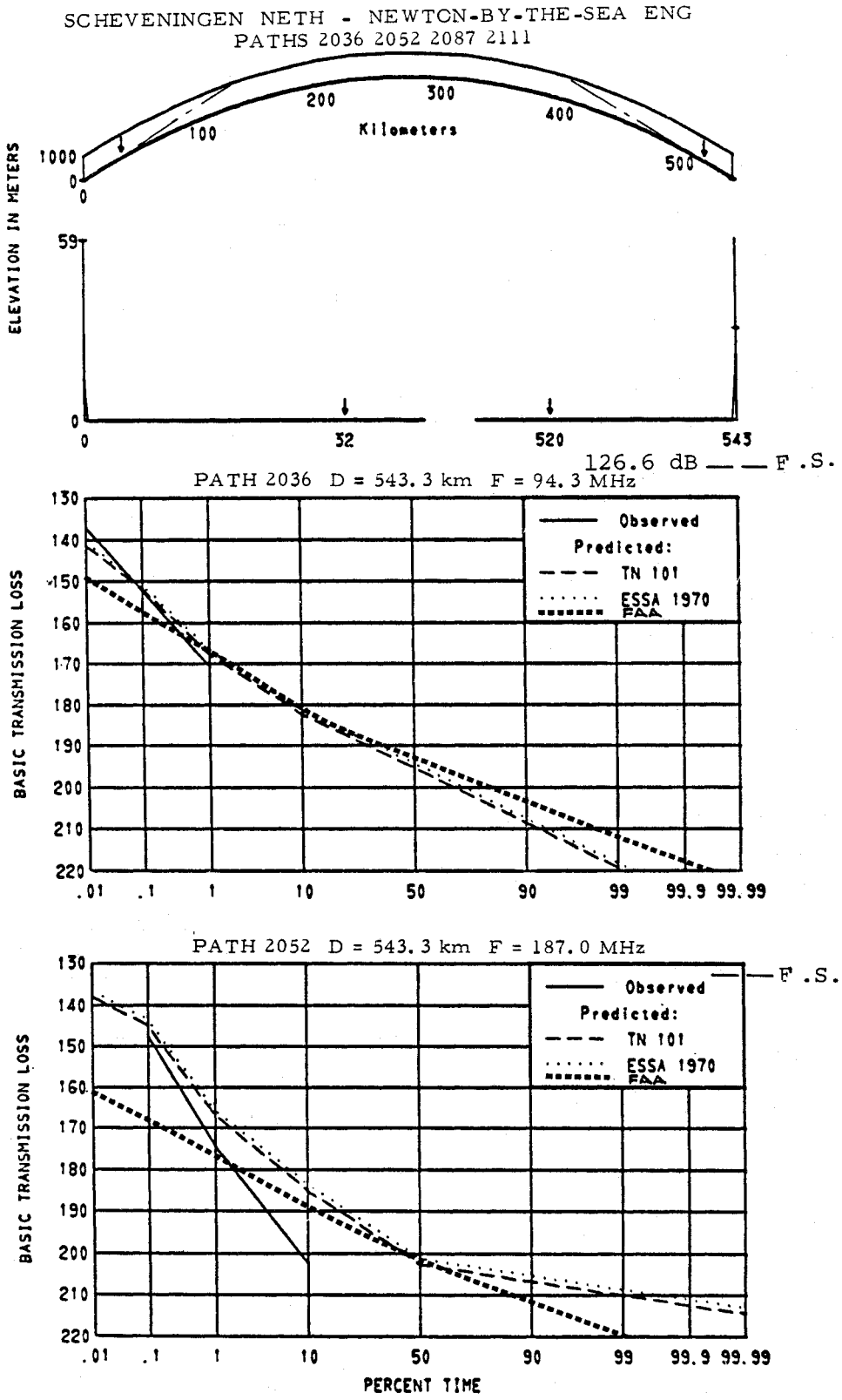

Figure 182. Paths 12036 and 12052, profile and predictions.

Path Number: _ _ _ 1 2 0 3 6

Code Number: 1 1 2 0 3 0 0 4 5 3 1 1 3 4 1 1

Location: *Scheveningen, Netherlands - Newton by the Sea, England*

Data type *5541 hourly medians*, Distance *543.3* km, h_{rs} *0* m-msl

N_s *317* N-units, a *8766* km, Surface type *seawater*

Climate *maritime temperate oversea*, de _____ km

Frequency *94.4* MHz, Transmitter output _____ dBW, EIRP _____ dBW

Δh *0* m, θ _____ mr.

	Transmitter	Receiver
Antenna elevation [m-msl]	59.4	30.5
gain [dBi], main beam		
height [m], above site surface		9.2
line loss [dB]		
polarization	H	H
type		
Horizon distance [km]		
elevation [m-msl]		
elevation angle [deg]		
Location, latitude	52°06'N	55°31'06"N
longitude	4°16'E	1°37'05"W
Path bearing		
elevation [m-msl]		

Other information:

OT/TRER 16, fig. 3.153

Figure 183. Path 12036, parameters.

Path Number: _ _ _ 1 2 0 5 2

Code Number: 1 1 2 1 3 0 0 4 5 3 1 1 3 4 1 1

Location: *Scheveningen, Netherlands - Newton by the Sea, England*

Data type *6010 hourly medians*, Distance *543.3* km, h_{rs} *0* m-msl

N_s *317* N-units, a *8766* km, Surface type *seawater*

Climate *maritime temperate oversea*, de _____ km

Frequency *187* MHz, Transmitter output _____ dBW, EIRP _____ dBW

Δh *0* m, θ _____ mr.

	Transmitter	Receiver
Antenna elevation [m-msl]	59.4	30.5
gain [dBi], main beam		
height [m], above site surface		9.2
line loss [dB]		
polarization	H	H
type		
Horizon distance [km]		
elevation [m-msl]		
elevation angle [deg]		
Location, latitude	52°06'N	55°31'06"N
longitude	4°16'E	1°37'05"W
Path bearing		
elevation [m-msl]		

Other information:

OT/TRER 16, fig. 3.153

Figure 184. Path 12052, parameters.

SCHEVENINGEN NETH - NEWTON-BY-THE-SEA ENG

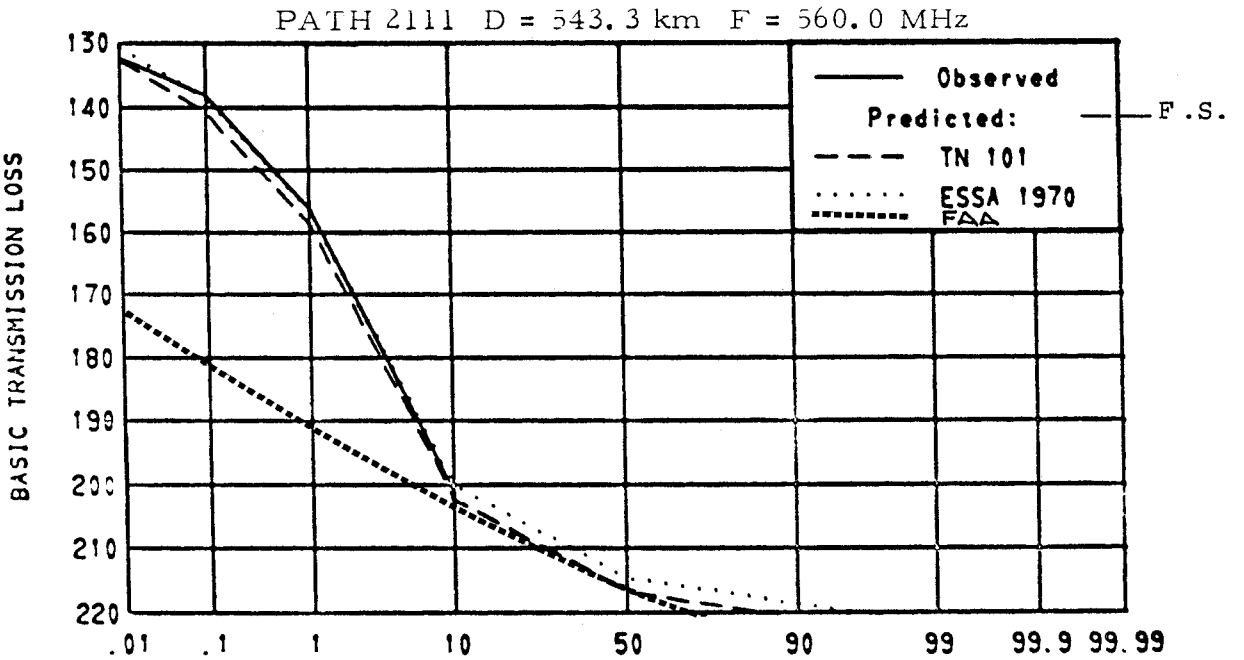

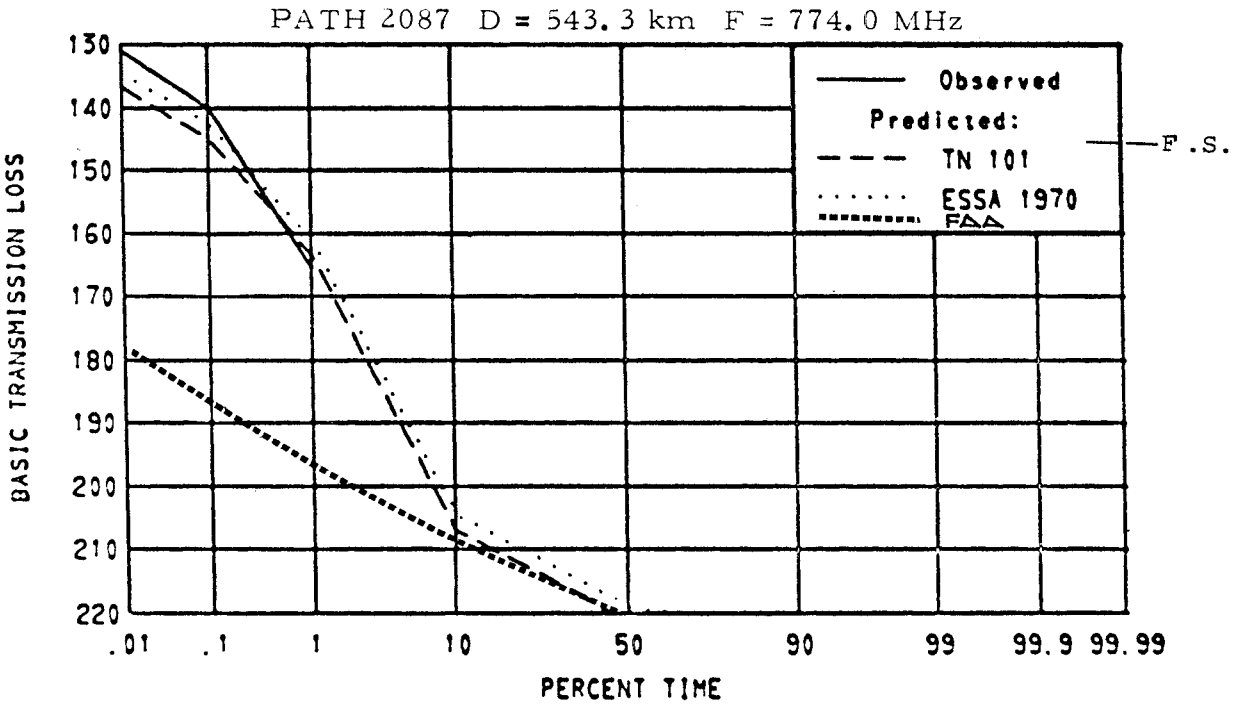

Figure 185. Paths 12111 and 12087, predictions.
(see Figure 182 for profile)

Path Number: _ _ _ 1 2 1 1 1

Code Number: 1 1 2 5 3 0 0 4 5 3 1 1 3 4 1 1

Location: *Scheveningen, Netherlands - Newton by the Sea, England*

Data type *8862 hourly medians*, Distance *543.3* km, h_{rs} *0* m-msl

N_s *317* N-units, a *8766* km, Surface type *seawater*

Climate *maritime temperate oversea*, de _____ km

Frequency *560* MHz, Transmitter output _____ dBW, EIRP _____ dBW

Δh *0* m, θ _____ mr.

	Transmitter	Receiver
Antenna elevation [m-msl]	59.4	30.5
gain [dBi], main beam		
height [m], above site surface		9.2
line loss [dB]		
polarization	H	H
type		
Horizon distance [km]		
elevation [m-msl]		
elevation angle [deg]		
Location, latitude	52°06'N	55°31'06"N
longitude	4°16'E	1°37'05"W
Path bearing		
elevation [m-msl]		

Other information:

OT/TRER 16, fig. 3.154

Figure 186. Path 12111, parameters.

Path Number: _ _ _ 1 2 0 8 7

Code Number: 1 1 2 7 3 0 0 4 5 3 1 1 3 4 1 1

Location: *Scheveningen, Netherlands - Newton by the Sea, England*

Data type *1059 hourly medians*, Distance *543.3* km, h_{rs} *0* m-msl

N_s *317* N-units, a *8766* km, Surface type *seawater*

Climate *maritime temperate oversea*, de _____ km

Frequency *774* MHz, Transmitter output _____ dBW, EIRP _____ dBW

Δh *0* m, θ _____ mr.

	Transmitter	Receiver
Antenna elevation [m-msl]	59.4	30.5
gain [dBi], main beam		
height [m], above site surface		9.2
line loss [dB]		
polarization	H	H
type		
Horizon distance [km]		
elevation [m-msl]		
elevation angle [deg]		
Location, latitude	52°06'N	55°31'06"N
longitude	4°16'E	1°37'05"W
Path bearing		
elevation [m-msl]		

Other information:

OT/TRER 16, fig. 3.154

Figure 187. Path 12087, parameters.

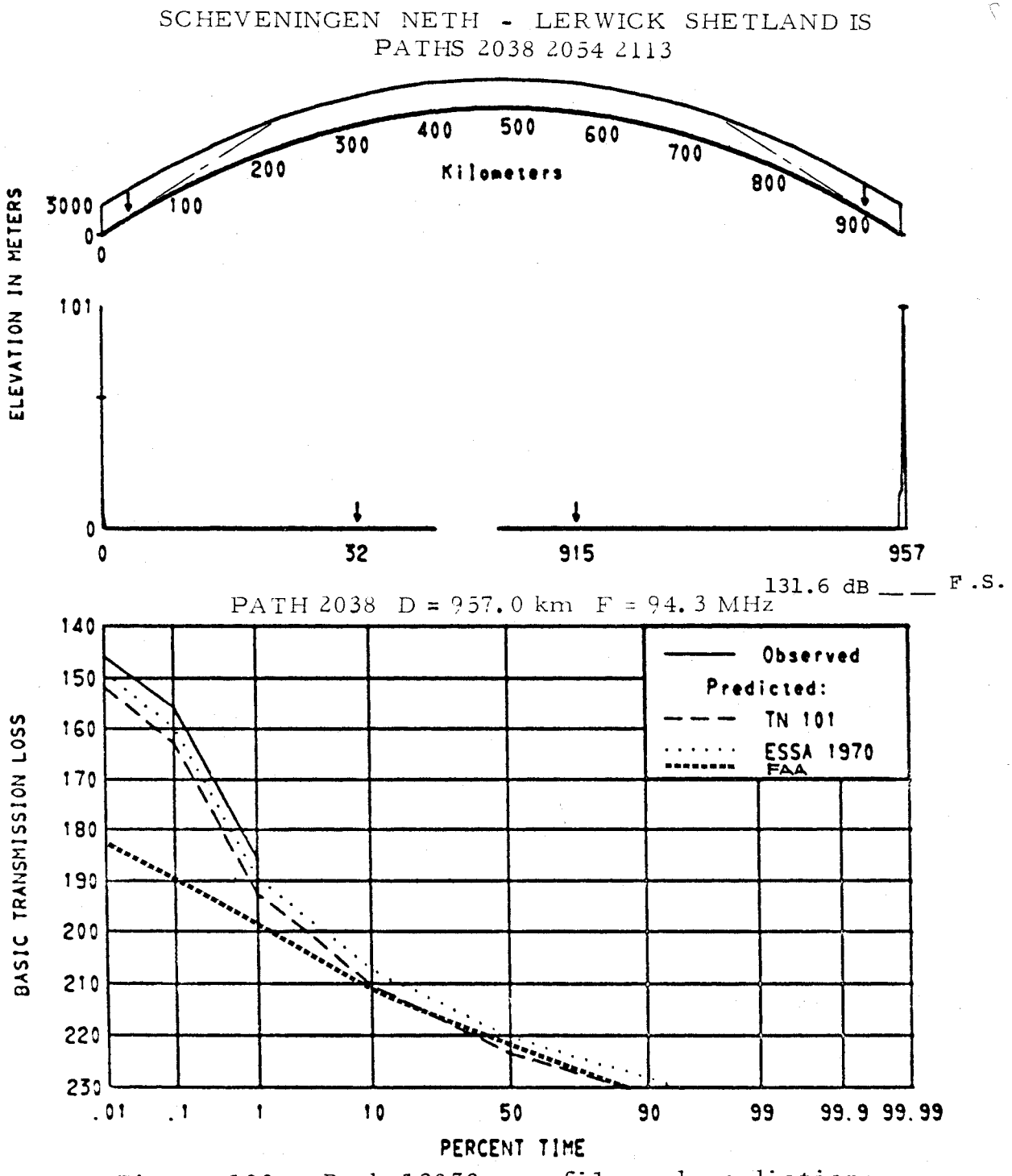

Figure 188. Path 12038, profile and predictions.

Path Number: _ _ _ 1 2 0 3 8

Code Number: 1 1 2 0 3 0 0 4 5 3 1 1 3 4 1 1

Location: *Scheveningen, Netherlands - Lerwick, Shetland Islands*

Data type *5679 hourly medians*, Distance *957.0* km, h_{rs} *0* m-msl

N_s *318* N-units, a *8784* km, Surface type *seawater*

Climate *maritime temperate oversea*, de _____ km

Frequency *94.4* MHz, Transmitter output _____ dBW, EIRP _____ dBW

Δh *0* m, θ _____ mr.

	Transmitter	Receiver
Antenna elevation [m-msl]	59.4	100.6
gain [dBi], main beam		
height [m], above site surface	46	
line loss [dB]		
polarization	H	H
type		
Horizon distance [km]		
elevation [m-msl]		
elevation angle [deg]		
Location, latitude	52°06'N	60°08'11"N
longitude	4°16'E	1°10'46"W
Path bearing		
elevation [m-msl]		

Other information:

OT/TRER 16, fig. 3.156

Figure 189. Path 12038, parameters.

SCHEVENINGEN NETH - LERWICK SHETLAND IS

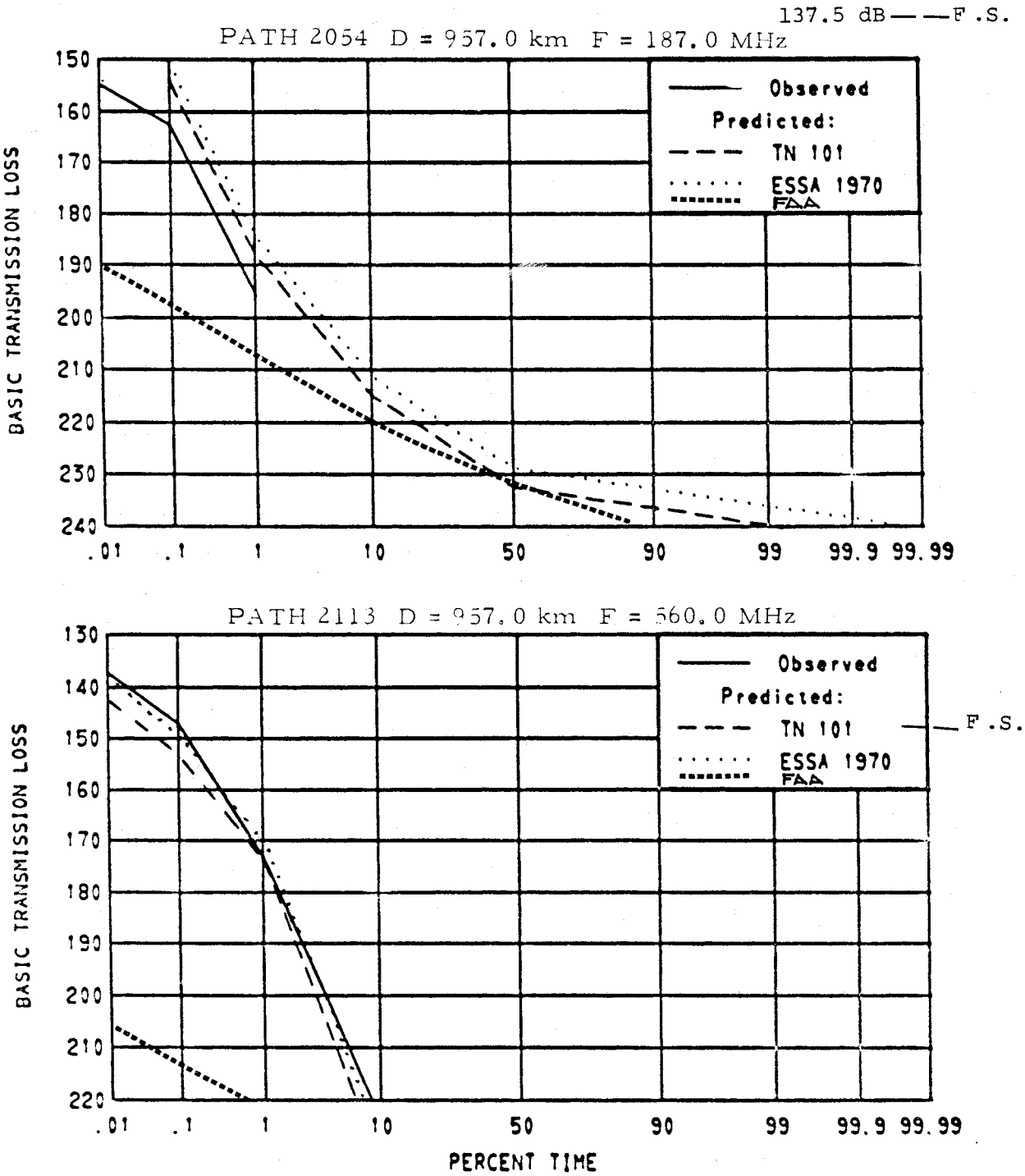

Figure 190. Paths 12054 and 12113, predictions.
(see Figure 188 for profile)

Path Number: _ _ _ 1 2 0 5 4

Code Number: 1 1 2 1 3 0 0 4 5 3 1 1 3 4 1 1

Location: *Scheveningen, Netherlands - Lerwick, Shetland Islands*

Data type *6845 hourly medians*, Distance *957.0* km, h_{rs} *0* m-msl

N_s *318* N-units, a *8784* km, Surface type *seawater*

Climate *maritime temperate oversea*, de _____ km

Frequency *187* MHz, Transmitter output _____ dBW, EIRP _____ dBW

Δh *0* m, θ _____ mr.

	Transmitter	Receiver
Antenna elevation [m-msl]	59.4	100.6
gain [dBi], main beam		
height [m], above site surface	46	
line loss [dB]		
polarization	H	H
type		
Horizon distance [km]		
elevation [m-msl]		
elevation angle [deg]		
Location, latitude	52°06'N	60°08'11"N
longitude	4°16'E	1°10'46"W
Path bearing		
elevation [m-msl]		

Other information:

OT/TRER 16, fig. 3.157

Figure 191. Path 12054, parameters.

Path Number: 1 2 1 1 3

Code Number: 1 1 2 5 3 0 0 4 5 3 1 1 3 4 1 1

Location: *Scheveningen, Netherlands - Lerwick, Shetland Islands*

Data type *9696 hourly medians*, Distance *957.0* km, h_{rs} *0* m-msl

N_s *318* N-units, a *8784* km, Surface type *sea water*

Climate *maritime temperate oversea*, de _____ km

Frequency *560* MHz, Transmitter output _____ dBW, EIRP _____ dBW

Δh *0* m, θ _____ mr.

	Transmitter	Receiver
Antenna elevation [m-msl]	59.4	100.6
gain [dBi], main beam		
height [m], above site surface	46	
line loss [dB]		
polarization	H	H
type		
Horizon distance [km]		
elevation [m-msl]		
elevation angle [deg]		
Location, latitude	52°06'N	60°08'11N
longitude	4°16'E	1°10'46"W
Path bearing		
elevation [m-msl]		

Other information:

OT/TRER 16, fig. 3.157

Figure 192. Path 12113, parameters.

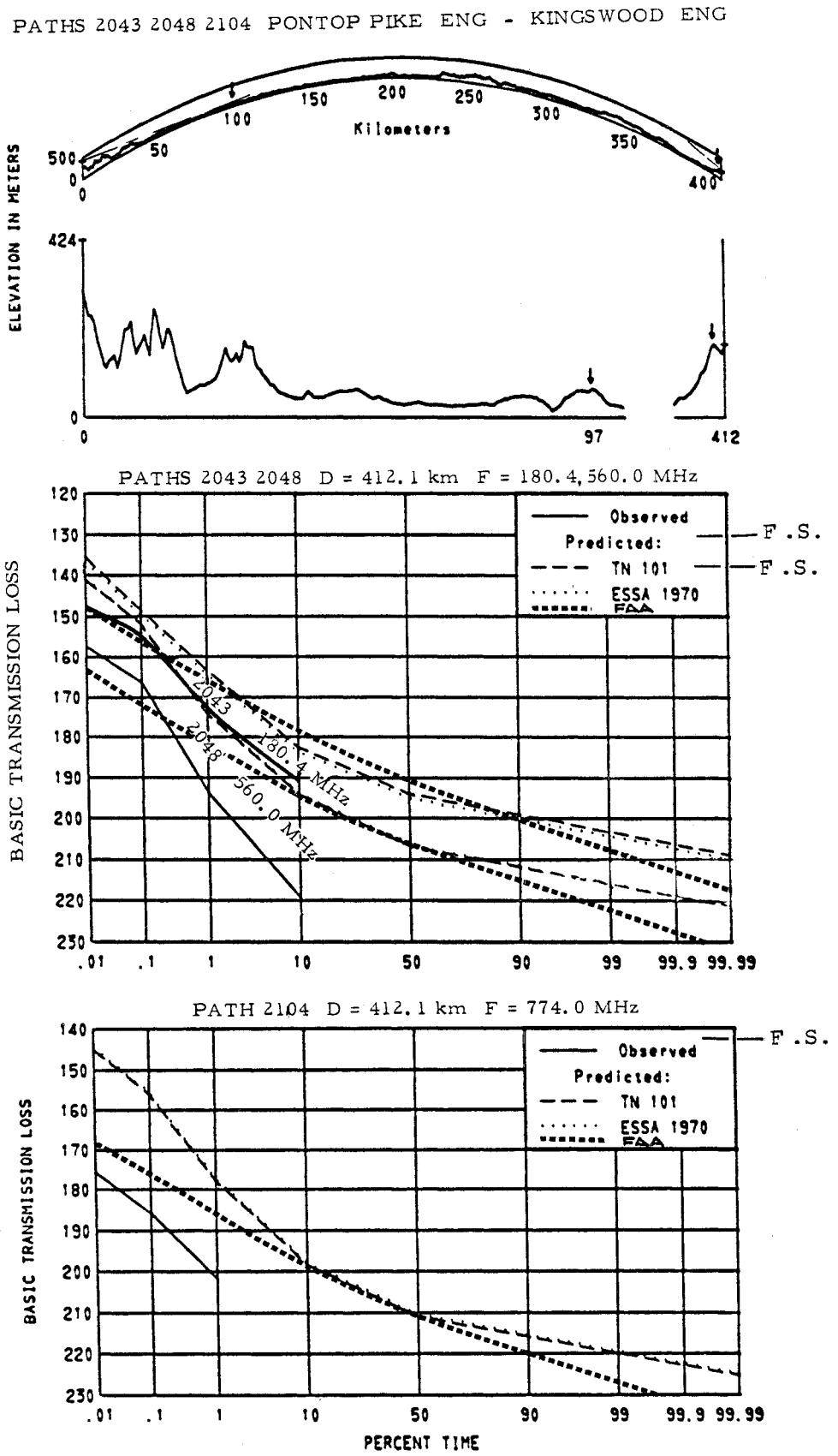

Figure 193. Paths 12043, 12048, and 12104, profile and predictions.

Path Number: _ _ _ 1 2 0 4 3

Code Number: 1 1 2 1 3 0 0 4 5 2 1 1 3 1 1 1

Location: *Pontop Pike, England - Kingswood, England*

Data type *3197 hourly medians*, Distance *412.1* km, h_{rs} *67.1* m-msl

N_s *316* N-units, a *8747* km, Surface type *average ground*

Climate *maritime temperate overland*, de _____ km

Frequency *180.4* MHz, Transmitter output _____ dBW, EIRP _____ dBW

Δh *128* m, θ _____ mr.

	Transmitter	Receiver
Antenna elevation [m-msl]	424.3	176.2
gain [dBi], main beam		
height [m], above site surface		8.6
line loss [dB]		
polarization	H	H
type		
Horizon distance [km]		2.25
elevation [m-msl]		176.5
elevation angle [deg]		
Location, latitude	54°52'08"N	51°17'20"N
longitude	1°46'11"W	0°12'50"W
Path bearing		
elevation [m-msl]		

Other information:

OT/TRER 16, fig. 3.125

Figure 194. Path 12043, parameters.

Path Number: _ _ _ 1 2 0 4 8

Code Number: 1 1 2 5 3 0 0 4 5 2 1 1 3 1 1 1

Location: *Pontop Pike, England - Kingswood, England*

Data type *3545 hourly medians*, Distance *412.1* km, h_{rs} *67.1* m-msl

N_s *316* N-units, a *8747* km, Surface type *average ground*

Climate *maritime temperate overland*, de _____ km

Frequency *560* MHz, Transmitter output _____ dBW, EIRP _____ dBW

Δh *128* m, θ _____ mr.

	Transmitter	Receiver
Antenna elevation [m-msl]	430.4	176.2
gain [dBi], main beam		
height [m], above site surface		8.6
line loss [dB]		
polarization	H	H
type		
Horizon distance [km]		2.25
elevation [m-msl]		176.5
elevation angle [deg]		
Location, latitude	54°52'08"N	51°17'20"N
longitude	1°46'11"W	0°12'50"W
Path bearing		
elevation [m-msl]		

Other information:

OT/TRER 16, fig. 3.125

Figure 195. Path 12048, parameters.

Path Number: _ _ _ 1 2 1 0 4

Code Number: 1 1 2 7 3 0 0 4 5 2 1 1 3 1 1 1

Location: *Pontop Pike, England - Kingswood, England*

Data type *8728 hourly medians*, Distance *412.1* km, h_{rs} *67.1* m-msl

N_s *316* N-units, a *8747* km, Surface type *average ground*

Climate *maritime temperate overland*, de _____ km

Frequency *774* MHz, Transmitter output _____ dBW, EIRP _____ dBW

Δh *128* m, θ _____ mr.

	Transmitter	Receiver
Antenna elevation [m-msl]	427.3	176.2
gain [dBi], main beam		
height [m], above site surface		8.6
line loss [dB]		
polarization	H	H
type		
Horizon distance [km]		2.25
elevation [m-msl]		176.5
elevation angle [deg]		
Location, latitude	54°52'08"N	51°17'20"N
longitude	1°46'11"W	0°12'50"W
Path bearing		
elevation [m-msl]		

Other information:

OT/TRER 16, fig. 3.125

Figure 196. Path 12104, parameters.

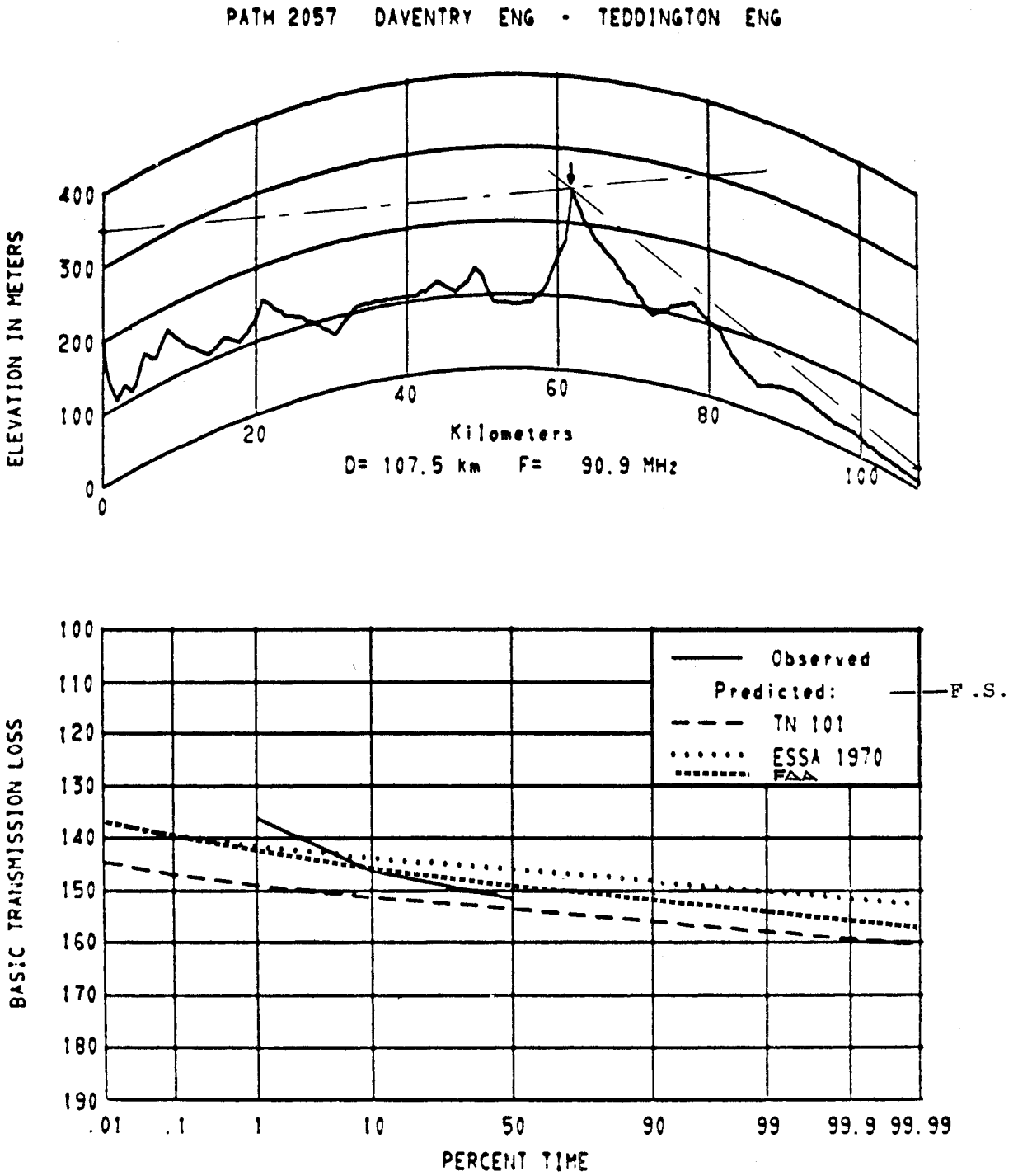

Figure 197. Path 12057, profile and predictions.

Path Number: _ _ _ 1 2 0 5 7

Code Number: 1 1 2 0 2 1 0 4 5 2 1 1 3 1 1 1

Location: *Daventry, England - Teddington, England*

Data type *6000 hourly medians*, Distance *107.5* km, h_{rs} *9* m-msl

N_s *313* N-units, a *8694* km, Surface type *average ground*

Climate *maritime temperate overland*, de _____ km

Frequency *90.9* MHz, Transmitter output _____ dBW, EIRP _____ dBW

Δh *83.6* m, θ _____ mr.

	Transmitter	Receiver
Antenna elevation [m-msl]	349.9	27.0
gain [dBi], main beam		
height [m], above site surface		18.0
line loss [dB]		
polarization	H	H
type		
Horizon distance [km]		45.69
elevation [m-msl]		245.4
elevation angle [deg]		
Location, latitude	52°14'32"N	51°25'24"N
longitude	1°09'24"W	0°19'54"W
Path bearing		
elevation [m-msl]		

Other information:

OT/TRER 16, fig. 2.7

Figure 198. Path 12057, parameters.

PATHS 2075 2151 WINTER HILL ENG - DOUGLAS ISLE OF MAN

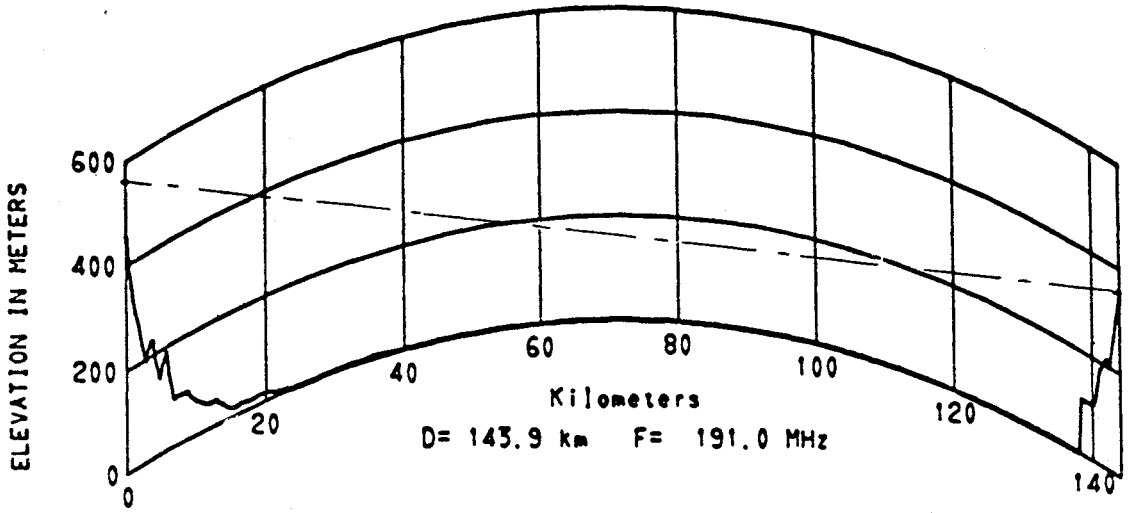

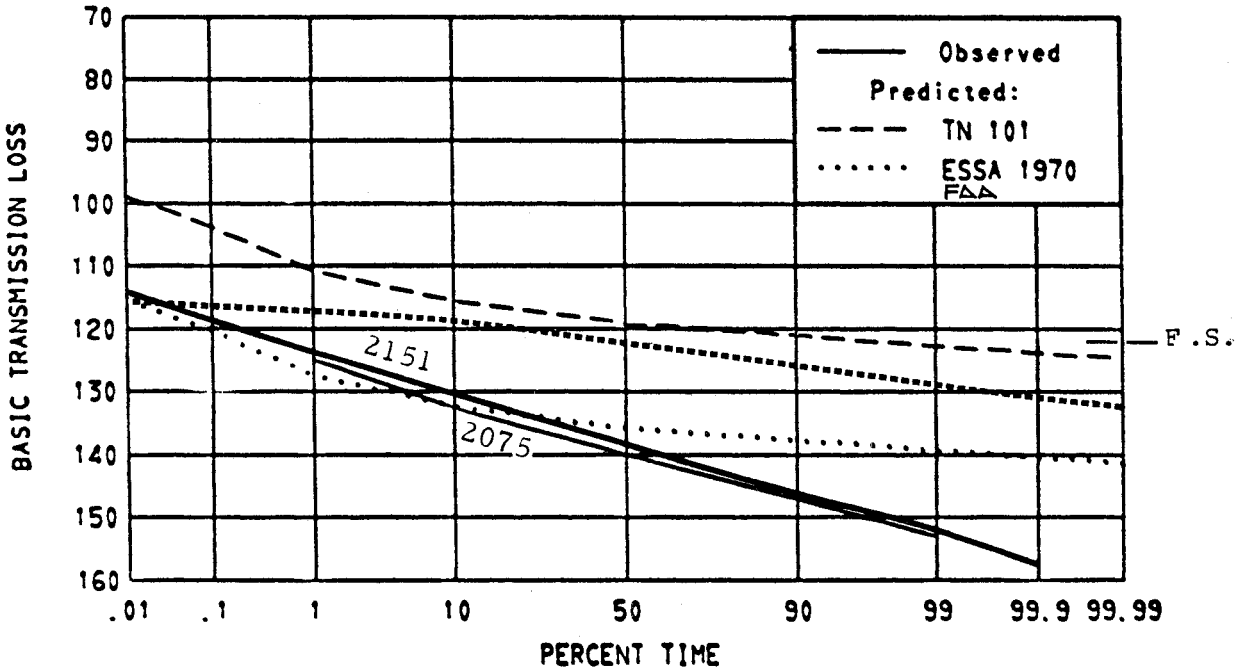

Figure 199. Paths 12075 and 12151, profile and predictions.

Path Number: _ _ _ 1 2 0 7 5

Code Number: 1 1 2 1 1 0 0 4 5 3 1 1 3 1 1 1

Location: *Winter Hill, England - Douglas (high site) Isle of Man*

Data type *5 months of hourly medians*, Distance *143.9* km, h_{rs} *0* m-msl

N_s *306* N-units, a *8574* km, Surface type *sea water*

Climate *maritime temperate oversea*, de _____ km

Frequency *191* MHz, Transmitter output _____ dBW, EIRP _____ dBW

Δh *0* m, θ _____ mr.

	Transmitter	Receiver
Antenna elevation [m-msl]	563.9	356.6
gain [dBi], main beam		
height [m], above site surface		9.1
line loss [dB]		
polarization	H	H
type		
Horizon distance [km]		143.9
elevation [m-msl]		457.2
elevation angle [deg]		
Location, latitude	53°37'44"N	54°12'50"N
longitude	2°30'55"W	4°28'00"W
Path bearing		
elevation [m-msl]		

Other information:

OT/TRER 16, fig. 1.24

Figure 200. Path 12075, parameters.

Path Number: _ _ _ 1 2 1 5 1

Code Number: 1 1 2 1 1 0 0 4 5 3 1 1 3 1 1 1

Location: *Winter Hill, England - Douglas (high site) Isle of Man*

Data type *4200 hourly medians*, Distance *143.9* km, h_{rs} *0* m-msl

N_s *306* N-units, a *8574* km, Surface type *sea water*

Climate *maritime temperate oversea*, de _____ km

Frequency *191.2* MHz, Transmitter output _____ dBW, EIRP _____ dBW

Δh *0* m, θ _____ mr.

	Transmitter	Receiver
Antenna elevation [m-msl]	*580*	*357.5*
gain [dBi], main beam		
height [m], above site surface		*10*
line loss [dB]		
polarization	*H*	*H*
type		
Horizon distance [km]		*143.9*
elevation [m-msl]		*457.2*
elevation angle [deg]		
Location, latitude	*53°37'44"N*	*54°12'50"N*
longitude	*2°30'55"W*	*4°28'00"W*
Path bearing		
elevation [m-msl]		

Other information:

OT/TRER 16, fig. 1.24

Figure 201. Path 12151, parameters.

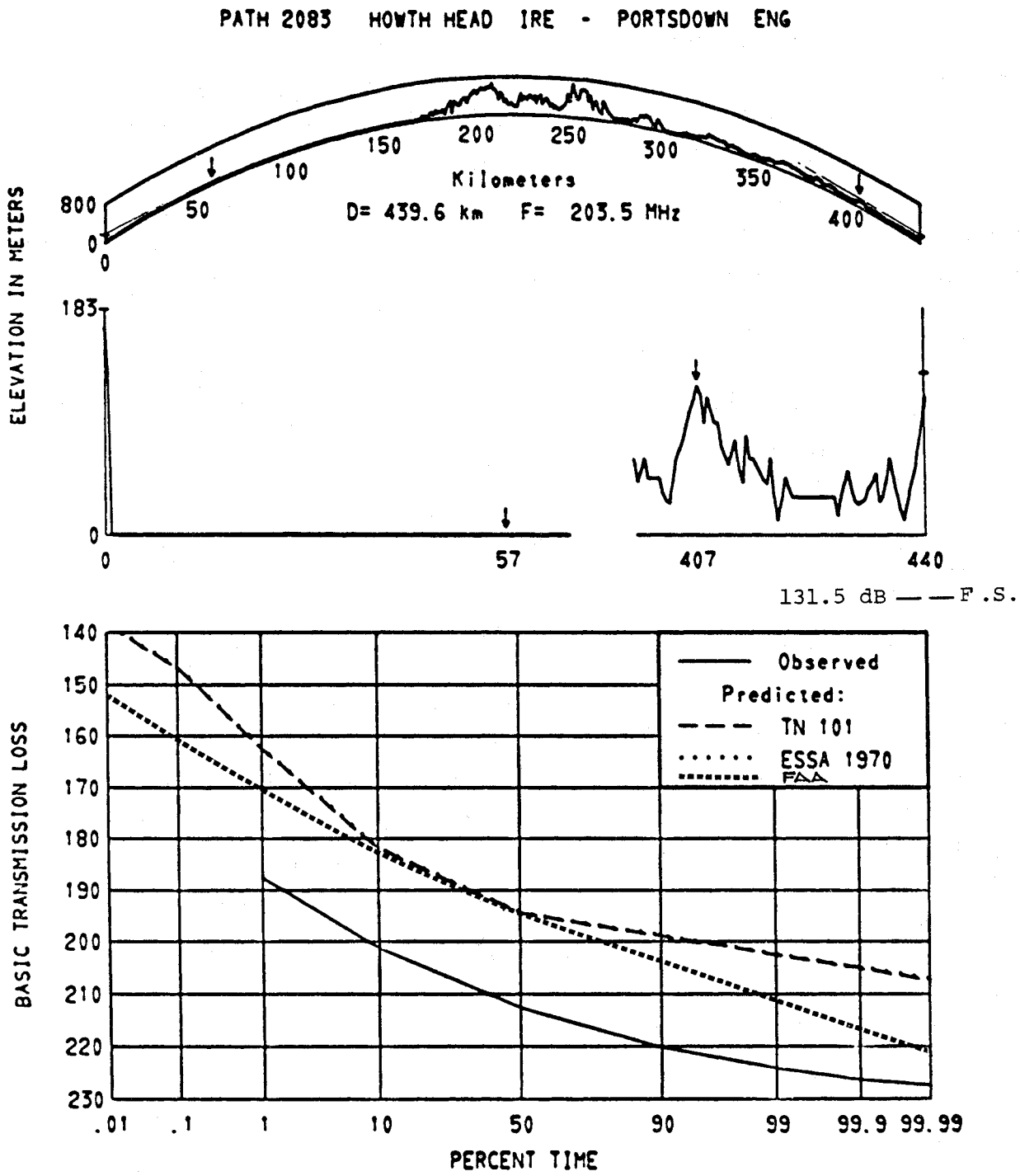

Figure 202. Path 12083, profile and predictions.

Path Number: _ _ _ 1 2 0 8 3

Code Number: 1 1 2 2 3 0 0 4 5 2 1 1 3 1 1 1

Location: *Howth Head, Ireland - Portsdown, England*

Data type *277 hourly medians*, Distance *439.6* km, h_{rs} *0* m-msl

N_s *320* N-units, a *8822* km, Surface type *average ground*

Climate *maritime temperate overland*, de _____ km

Frequency *203.5* MHz, Transmitter output _____ dBW, EIRP _____ dBW

Δh *330.5* m, θ _____ mr.

	Transmitter	Receiver
Antenna elevation [m-msl]	182.9	131.1
gain [dBi], main beam		
height [m], above site surface		19.8
line loss [dB]		
polarization	H	H
type		
Horizon distance [km]		32.5
elevation [m-msl]		120.4
elevation angle [deg]		
Location, latitude	53°22'21"N	50°51'30"N
longitude	6°04'04"W	1°07'16"W
Path bearing		
elevation [m-msl]		

Other information:

OT/TRER 16, fig. 3.128

Figure 203. Path 12083, parameters.

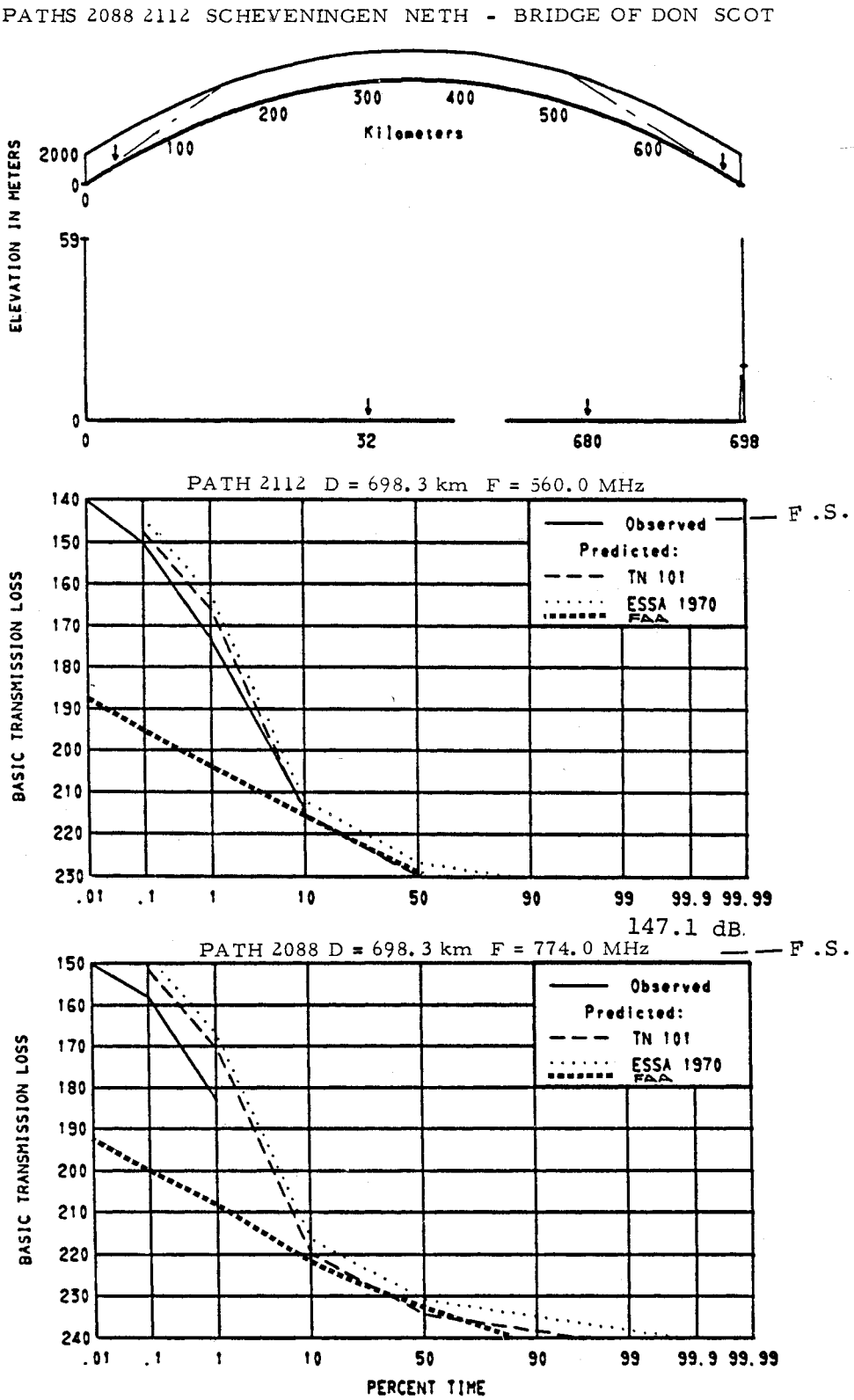

Figure 204. Paths 12112 and 12088, profile and predictions.

Path Number: 1 2 1 1 2

Code Number: 1 1 2 5 3 0 0 4 5 3 1 1 3 4 1 1

Location: Scheveningen, Netherlands - Bridge of Don, Scotland

Data type 9783 hourly medians, Distance 698.3 km, h_{rs} 0 m-msl

N_s 317 N-units, a 8766 km, Surface type sea water

Climate maritime temperate oversea, de _____ km

Frequency 560 MHz, Transmitter output _____ dBW, EIRP _____ dBW

Δh 0 m, θ _____ mr.

	Transmitter	Receiver
Antenna elevation [m-msl]	59.4	18.3
gain [dBi], main beam		
height [m], above site surface		9.2
line loss [dB]		
polarization	H	H
type		
Horizon distance [km]		
elevation [m-msl]		
elevation angle [deg]		
Location, latitude	52°06'N	57°10'40"N
longitude	4°16'E	2°05'00"W
Path bearing		
elevation [m-msl]		

Other information:

OT/TRER 16, fig. 3.155

Figure 205. Path 12112, parameters.

Path Number: _ _ _ 1 2 0 8 8

Code Number: 1 1 2 7 3 0 0 4 5 3 1 1 3 4 1 1

Location: *Scheveningen, Netherlands - Bridge of Don, Scotland*

Data type *1124 hourly medians*, Distance *698.3* km, h_{rs} *0* m-msl

N_s *317* N-units, a *8766* km, Surface type *sea water*

Climate *maritime temperate oversea*, de _____ km

Frequency *774* MHz, Transmitter output _____ dBW, EIRP _____ dBW

Δh *0* m, θ _____ mr.

	Transmitter	Receiver
Antenna elevation [m-msl]	59.4	18.3
gain [dBi], main beam		
height [m], above site surface		9.2
line loss [dB]		
polarization	H	H
type		
Horizon distance [km]		
elevation [m-msl]		
elevation angle [deg]		
Location, latitude	52°06'N	57°10'40"N
longitude	4°16'E	2°05'00"W
Path bearing		
elevation [m-msl]		

Other information:

OT/TRER 16, fig. 3.155

Figure 206. Path 12088, parameters.

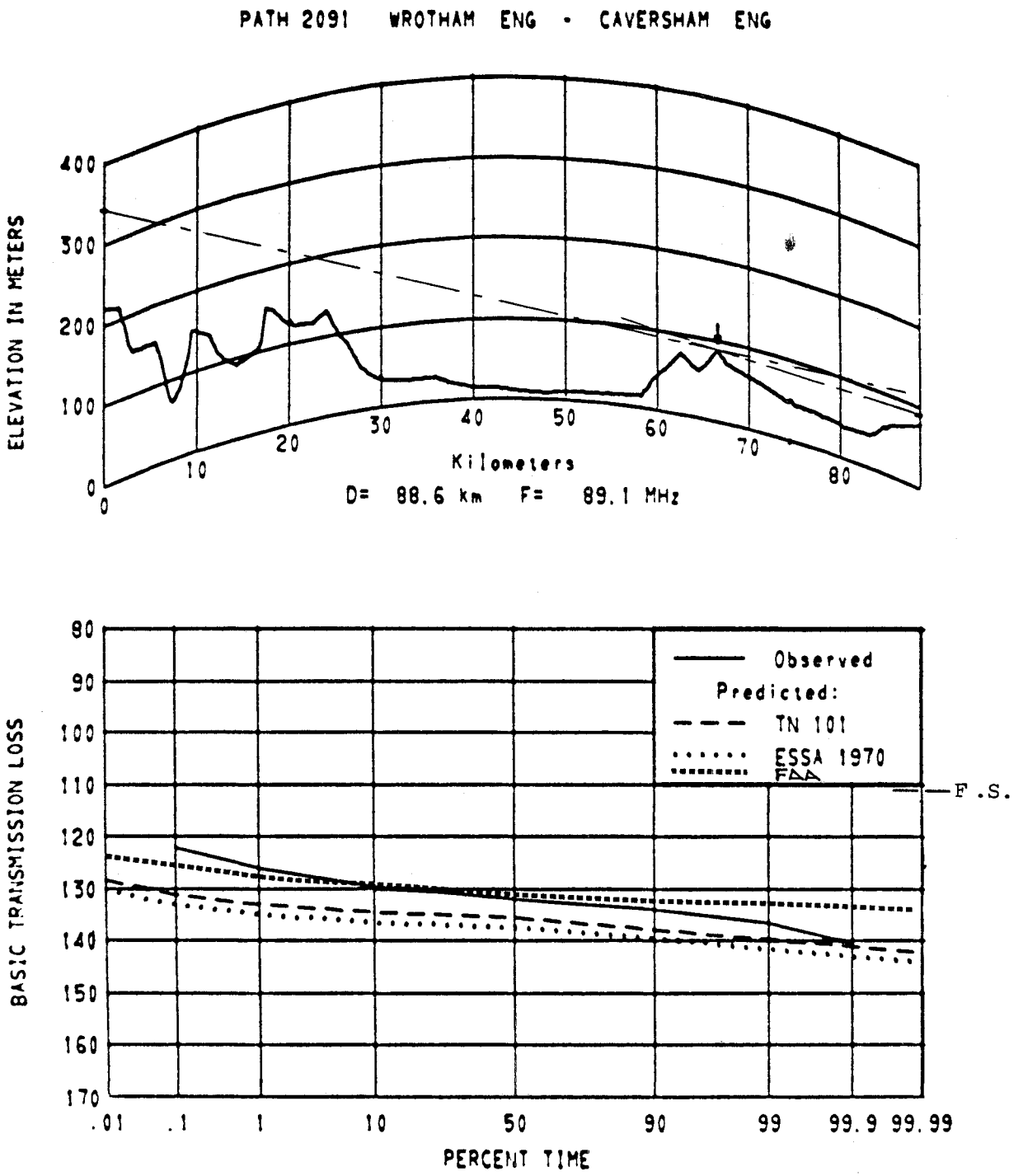

Figure 207. Path 12091, profile and predictions.

Path Number: _ _ _ 1 2 0 9 1

Code Number: 1 1 2 0 2 1 0 4 5 2 1 1 3 1 1 1

Location: *Wrotham, England - Caversham, England*

Data type *2598 hourly medians*, Distance *88.6* km, h_{rs} *15* m-msl

N_s *318* N-units, a *8784* km, Surface type *average ground*

Climate *maritime temperate overland*, de _____ km

Frequency *89.1* MHz, Transmitter output _____ dBW, EIRP _____ dBW

Δh *112.9* m, θ _____ mr.

	Transmitter	Receiver
Antenna elevation [m-msl]	342.9	91.4
gain [dBi], main beam		
height [m], above site surface		13.7
line loss [dB]		
polarization	H	H
type		
Horizon distance [km]		21.89
elevation [m-msl]		88.4
elevation angle [deg]		
Location, latitude	51°19'11"N	51°28'52"N
longitude	0°17'20"E	0°57'23"W
Path bearing		
elevation [m-msl]		

Other information:

OT/TRER 16, fig. 2.4

Figure 208. Path 12091, parameters.

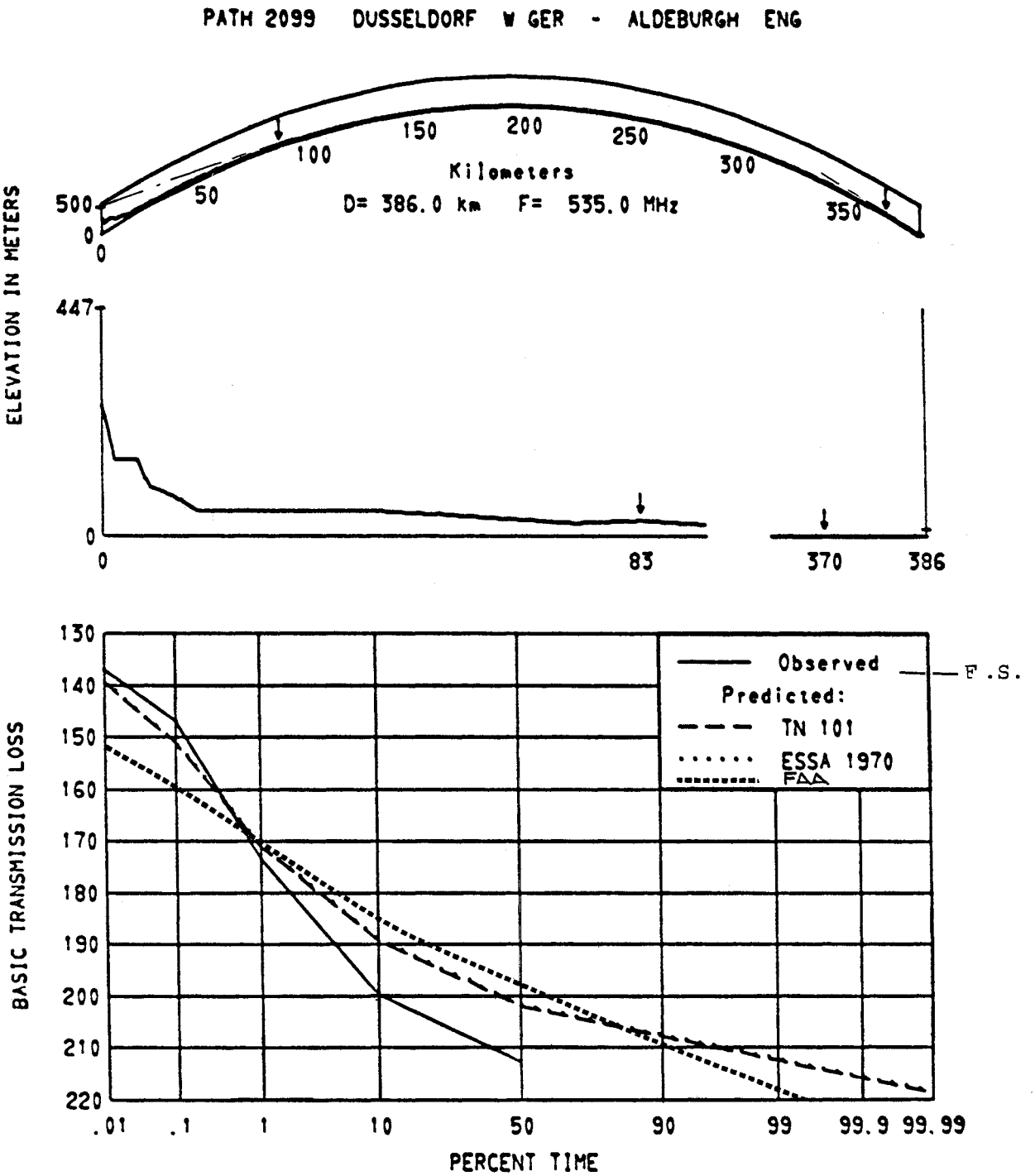

Figure 209. Path 12099, profile and predictions.

Path Number: _ _ _ 1 2 0 9 9

Code Number: 1 1 2 5 3 0 0 4 5 3 1 1 3 4 1 1

Location: *Dusseldorf, West Germany - Aldeburgh, England*

Data type *1500 hourly medians*, Distance *386.0* km, h_{rs} *0* m-msl

N_s *317* N-units, a *8766* km, Surface type *sea water*

Climate *maritime temperate oversea*, de _____ km

Frequency *535* MHz, Transmitter output _____ dBW, EIRP _____ dBW

Δh *0* m, θ _____ mr.

	Transmitter	Receiver
Antenna elevation [m-msl]	*447.1*	*14.0*
gain [dBi], main beam		
height [m], above site surface		*13.7*
line loss [dB]		
polarization	*H*	*H*
type		
Horizon distance [km]		
elevation [m-msl]		
elevation angle [deg]		
Location, latitude	*51°20'N*	*52°08'50"N*
longitude	*7°02'E*	*1°36'15"E*
Path bearing		
elevation [m-msl]		

Other information:

OT/TRER 16, fig. 3.138

Figure 210. Path 12099, parameters.

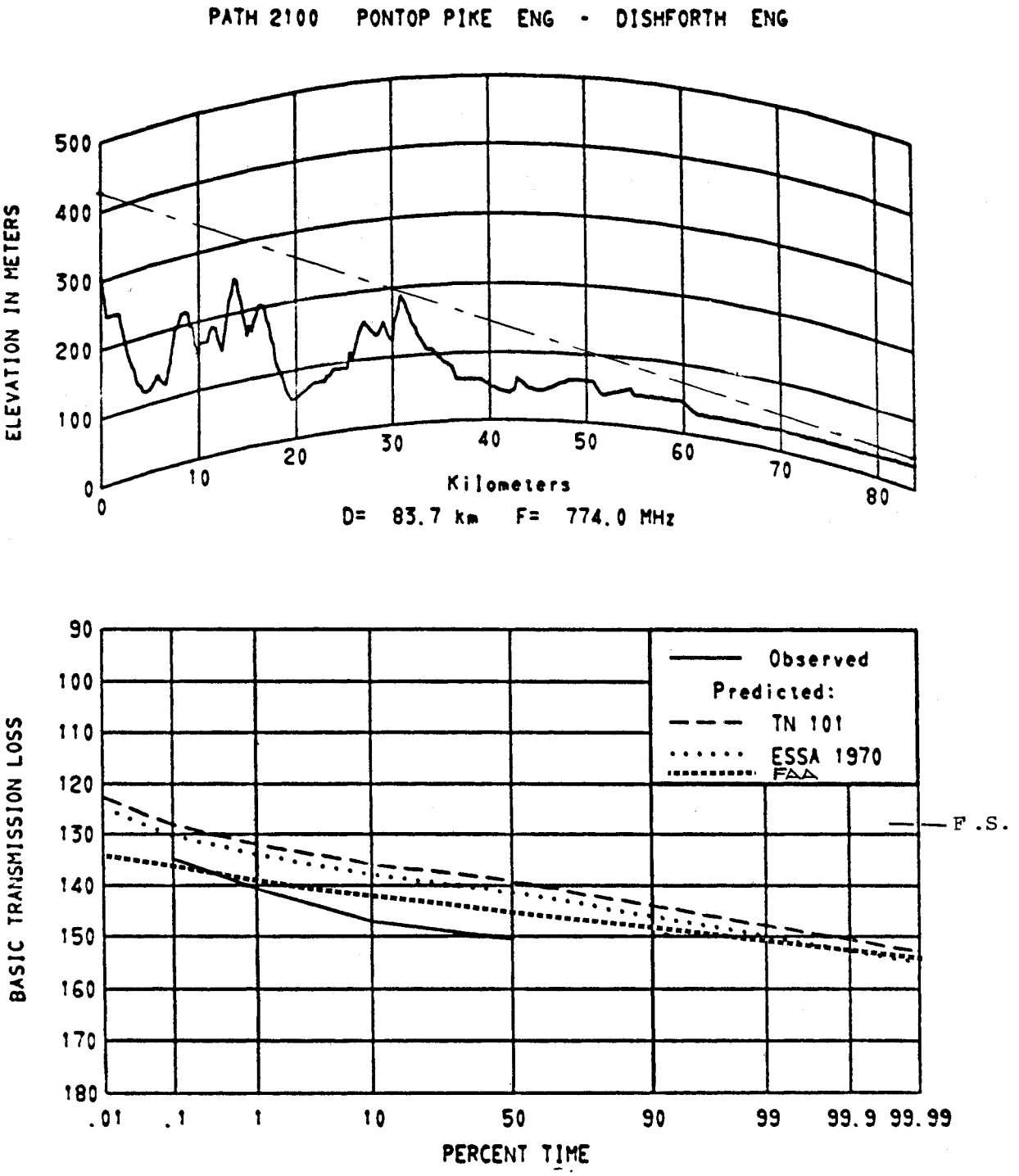

Figure 211. Path 12100, profile and predictions.

Path Number: _ _ _ 1 2 1 0 0

Code Number: 1 1 2 7 1 0 0 4 5 2 1 1 3 1 1 1

Location: *Pontop Pike, England - Dishforth, England*

Data type *6695 hourly medians*, Distance *83.7* km, h_{rs} *33.8* m-msl

N_s *312* N-units, a *8676* km, Surface type *average ground*

Climate *maritime temperate overland*, de _____ km

Frequency *774* MHz, Transmitter output _____ dBW, EIRP _____ dBW

Δh *100.4* m, θ _____ mr.

	Transmitter	Receiver
Antenna elevation [m-msl]	427.3	46.0
gain [dBi], main beam		
height [m], above site surface		12.2
line loss [dB]		
polarization	H	H
type		
Horizon distance [km]		52.6
elevation [m-msl]		183.
elevation angle [deg]		
Location, latitude	54°52'08"N	54°08'43"N
longitude	1°46'11"W	1°25'25"W
Path bearing		
elevation [m-msl]		

Other information:

OT/TRER 16, fig. 1.20

Figure 212. Path 12100, parameters.

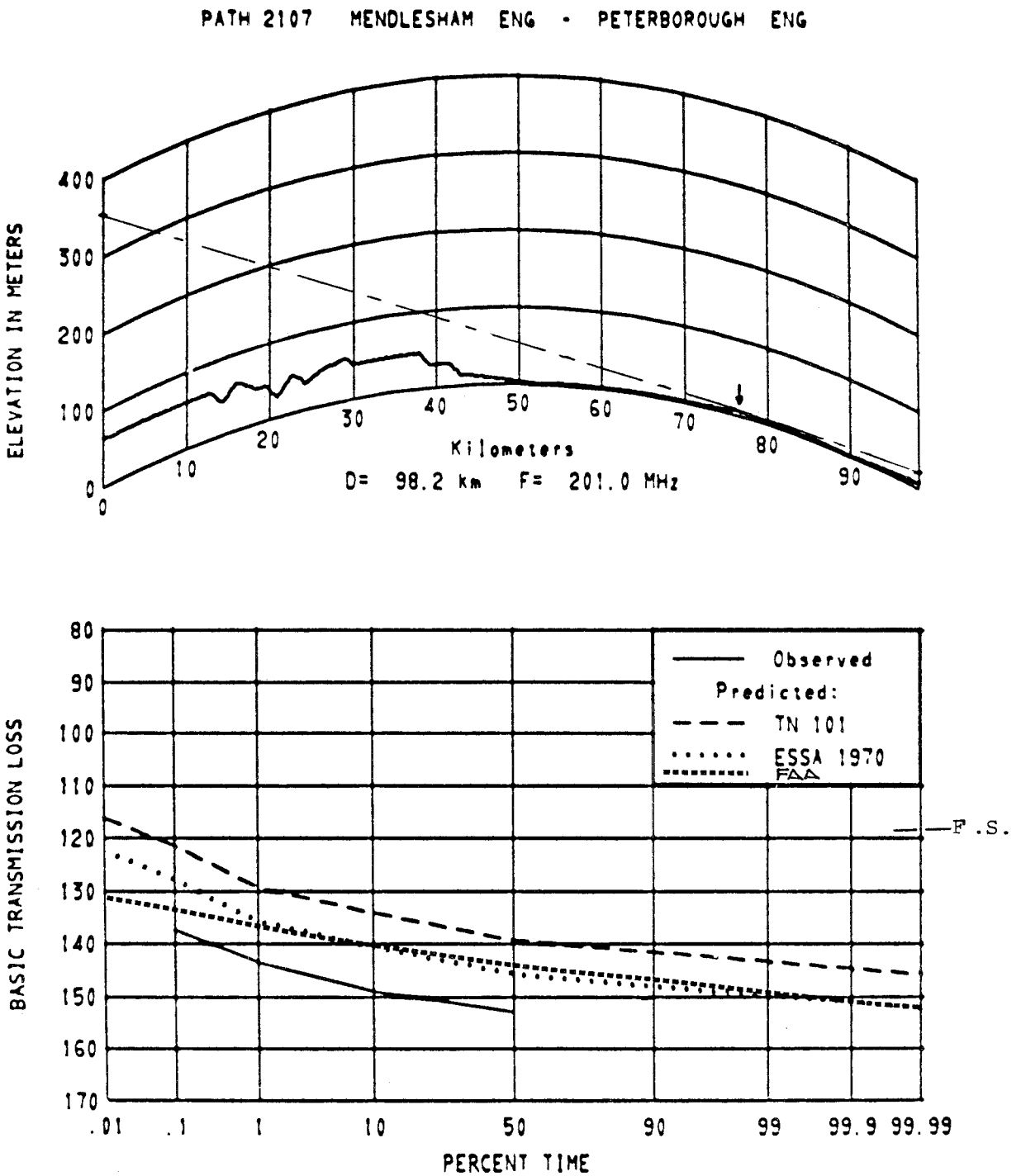

Figure 213. Path 12107, profile and predictions.

Path Number: 1 2 1 0 7

Code Number: 1 1 2 2 2 3 0 4 5 2 1 1 3 1 1 1

Location: *Mendlesham, England - Peterborough, England*

Data type *1 year of hourly medians*, Distance *98.2* km, h_{rs} *7.9* m-msl

N_s *320* N-units, a *8822* km, Surface type *average ground*

Climate *maritime temperate overland*, de _____ km

Frequency *201* MHz, Transmitter output _____ dBW, EIRP _____ dBW

Δh *32.9* m, θ _____ mr.

	Transmitter	Receiver
Antenna elevation [m-msl]	353.9	20.1
gain [dBi], main beam		
height [m], above site surface		12.2
line loss [dB]		
polarization	H	H
type		
Horizon distance [km]		21.55
elevation [m-msl]		7.6
elevation angle [deg]		
Location, latitude	52°14'03"N	52°34'17"N
longitude	1°06'32"E	0°13'21"W
Path bearing		
elevation [m-msl]		

Other information:

OT/TRER 16, fig. 2.35

Figure 214. Path 12107, parameters.

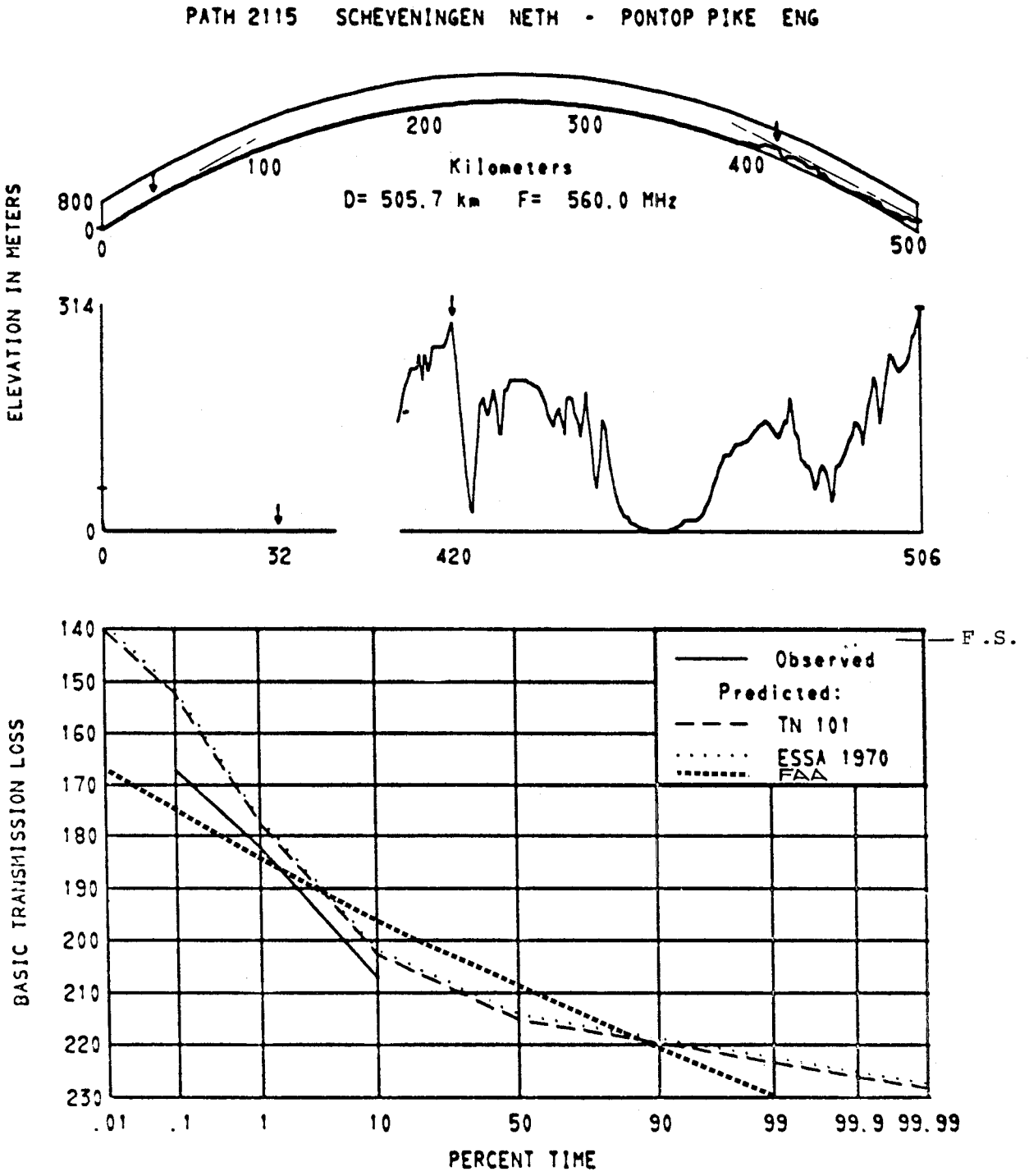

Figure 215. Path 12115, profile and predictions.

Path Number: _ _ _ 1 2 1 1 5

Code Number: 1 1 2 5 3 0 0 4 5 3 1 1 3 4 1 1

Location: *Scheveningen, Netherlands - Pontop Pike, England*

Data type *13 months of hourly medians*, Distance *505.7* km, h_{rs} *0* m-msl

N_s *312* N-units, a *8676* km, Surface type *sea water*

Climate *maritime temperate oversea*, de _____ km

Frequency *560* MHz, Transmitter output _____ dBW, EIRP _____ dBW

Δh *0* m, θ _____ mr.

	Transmitter	Receiver
Antenna elevation [m-msl]	59.1	313.9
gain [dBi], main beam		
height [m], above site surface	45.7	
line loss [dB]		
polarization	H	H
type		
Horizon distance [km]		
elevation [m-msl]		
elevation angle [deg]		
Location, latitude	52°06'N	54°52'08"N
longitude	4°16'E	1°46'11"W
Path bearing		
elevation [m-msl]		

Other information:

OT/TRER 16, fig. 3.152

Figure 216. Path 12115, parameters.

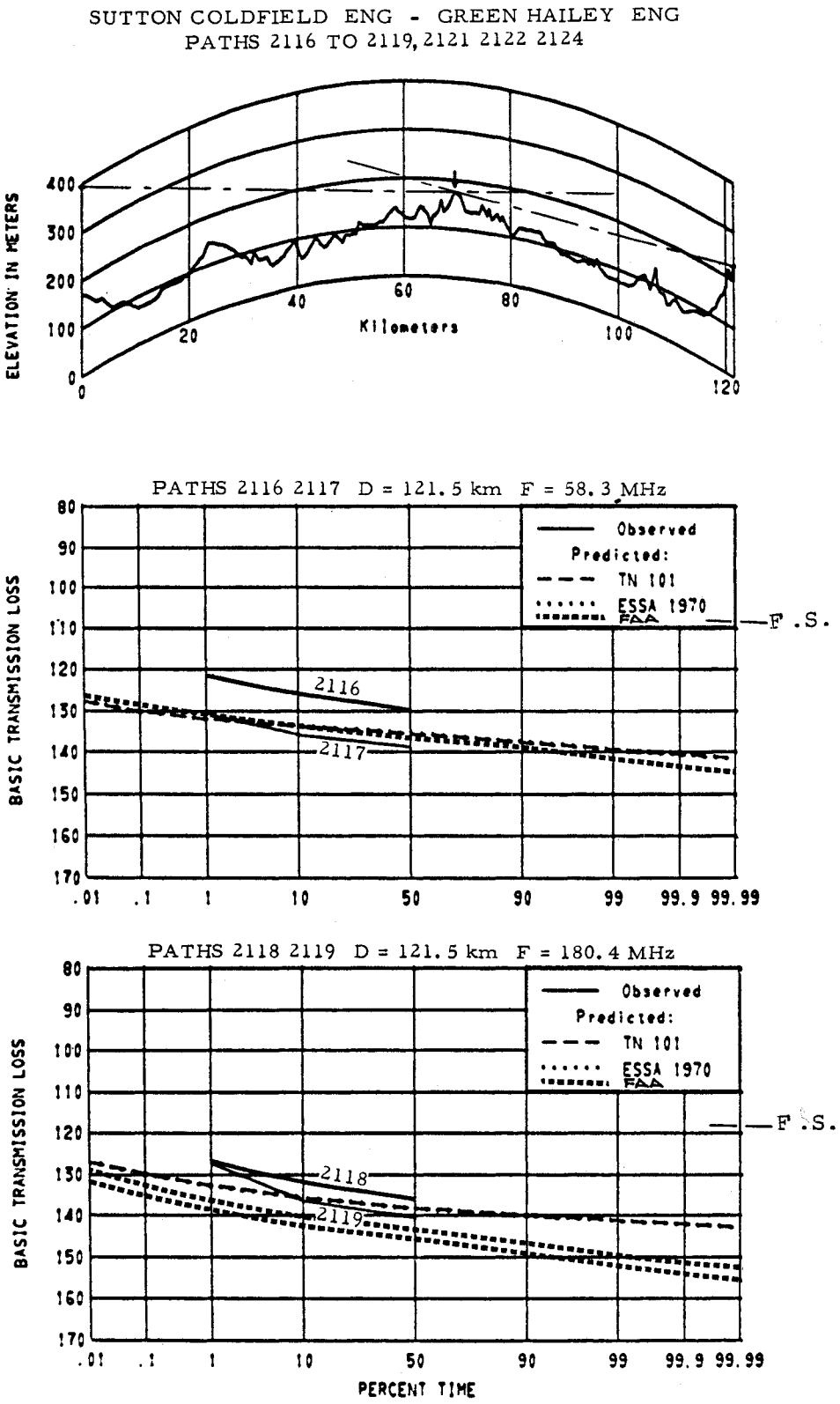

Figure 217. Paths 12116 through 12119, profile and predictions.

Path Number: _ _ _ 1 2 1 1 6

Code Number: 1 1 2 0 2 2 0 4 5 2 1 1 3 1 1 1

Location: *Sutton Coldfield, England - Green Hailey, England*

Data type *640 hourly medians*, Distance *121.5* km, h_{rs} *100* m-msl

N_s *315* N-units, a *8729* km, Surface type *average ground*

Climate *maritime temperate overland*, de _____ km

Frequency *58.2* MHz, Transmitter output _____ dBW, EIRP _____ dBW

Δh *72* m, θ _____ mr.

	Transmitter	Receiver
Antenna elevation [m-msl]	394.1	249.9
gain [dBi], main beam		
height [m], above site surface		22.8
line loss [dB]		
polarization	H	H
type		
Horizon distance [km]		51.95
elevation [m-msl]		175.3
elevation angle [deg]		
Location, latitude	52°35'59"N	51°43'10"N
longitude	1°49'57"W	0°47'06"W
Path bearing		
elevation [m-msl]		

Other information:

OT/TRER 16, fig. 2.9

Figure 218. Path 12116, parameters.

Path Number: _ _ _ 1 2 1 1 7

Code Number: 1 1 2 0 2 2 0 4 5 2 1 1 3 1 1 1

Location: *Sutton Coldfield, England - Green Hailey, England*

Data type *6373 hourly medians*, Distance *121.5* km, h_{rs} *100* m-msl

N_s *315* N-units, a *8729* km, Surface type *average ground*

Climate *maritime temperate overland*, de _____ km

Frequency *58.2* MHz, Transmitter output _____ dBW, EIRP _____ dBW

Δh *72* m, θ _____ mr.

	Transmitter	Receiver
Antenna elevation [m-msl]	394.1	230.1
gain [dBi], main beam		
height [m], above site surface		3
line loss [dB]		
polarization	H	H
type		
Horizon distance [km]		51.95
elevation [m-msl]		175.3
elevation angle [deg]		
Location, latitude	52°35'59"N	51°43'10"N
longitude	1°49'57"W	0°47'06"W
Path bearing		
elevation [m-msl]		

Other information:

OT/TRER 16, fig. 2.9

Figure 219. Path 12117, parameters.

Path Number: _ _ _ 1 2 1 1 8

Code Number: 1 1 2 1 2 2 0 4 5 2 1 1 3 1 1 1

Location: *Sutton Coldfield, England - Green Hailey, England*

Data type *3274 hourly medians*, Distance *121.5* km, h_{rs} *100* m-msl

N_s *315* N-units, a *8729* km, Surface type *average ground*

Climate *maritime temperate overland*, de _____ km

Frequency *180.4* MHz, Transmitter output _____ dBW, EIRP _____ dBW

Δh *72* m, θ _____ mr.

	Transmitter	Receiver
Antenna elevation [m-msl]	*380.1*	*230.1*
gain [dBi], main beam		
height [m], above site surface		*3*
line loss [dB]		
polarization	*H*	*H*
type		
Horizon distance [km]		*51.95*
elevation [m-msl]		*175.3*
elevation angle [deg]		
Location, latitude	*52°35'59"N*	*51°43'10"N*
longitude	*1°49'57"W*	*0°47'06"W*
Path bearing		
elevation [m-msl]		

Other information:

OT/TRER 16, fig. 2.9

Figure 220. Path 12118, parameters.

Path Number: _ _ _ 1 2 1 1 9

Code Number: 1 1 2 1 2 2 0 4 5 2 1 1 3 1 1 1

Location: *Sutton Coldfield, England - Green Hailey, England*

Data type *3117 hourly medians*, Distance *121.5* km, h_{rs} *100* m-msl

N_s *315* N-units, a *8729* km, Surface type *average ground*

Climate *maritime temperate overland*, de _____ km

Frequency *180.4* MHz, Transmitter output _____ dBW, EIRP _____ dBW

Δh *72* m, θ _____ mr.

	Transmitter	Receiver
Antenna elevation [m-msl]	*350.2*	*230.1*
gain [dBi], main beam		
height [m], above site surface		*3*
line loss [dB]		
polarization	*H*	*H*
type		
Horizon distance [km]		*51.95*
elevation [m-msl]		*175.3*
elevation angle [deg]		
Location, latitude	*52°35'59"N*	*51°43'10"N*
longitude	*1°49'57"W*	*0°47'06"W*
Path bearing		
elevation [m-msl]		

Other information:

OT/TRER 16, fig. 2.9

Figure 221. Path 12119, parameters.

SUTTON COLDFIELD ENG - GREEN HAILEY ENG

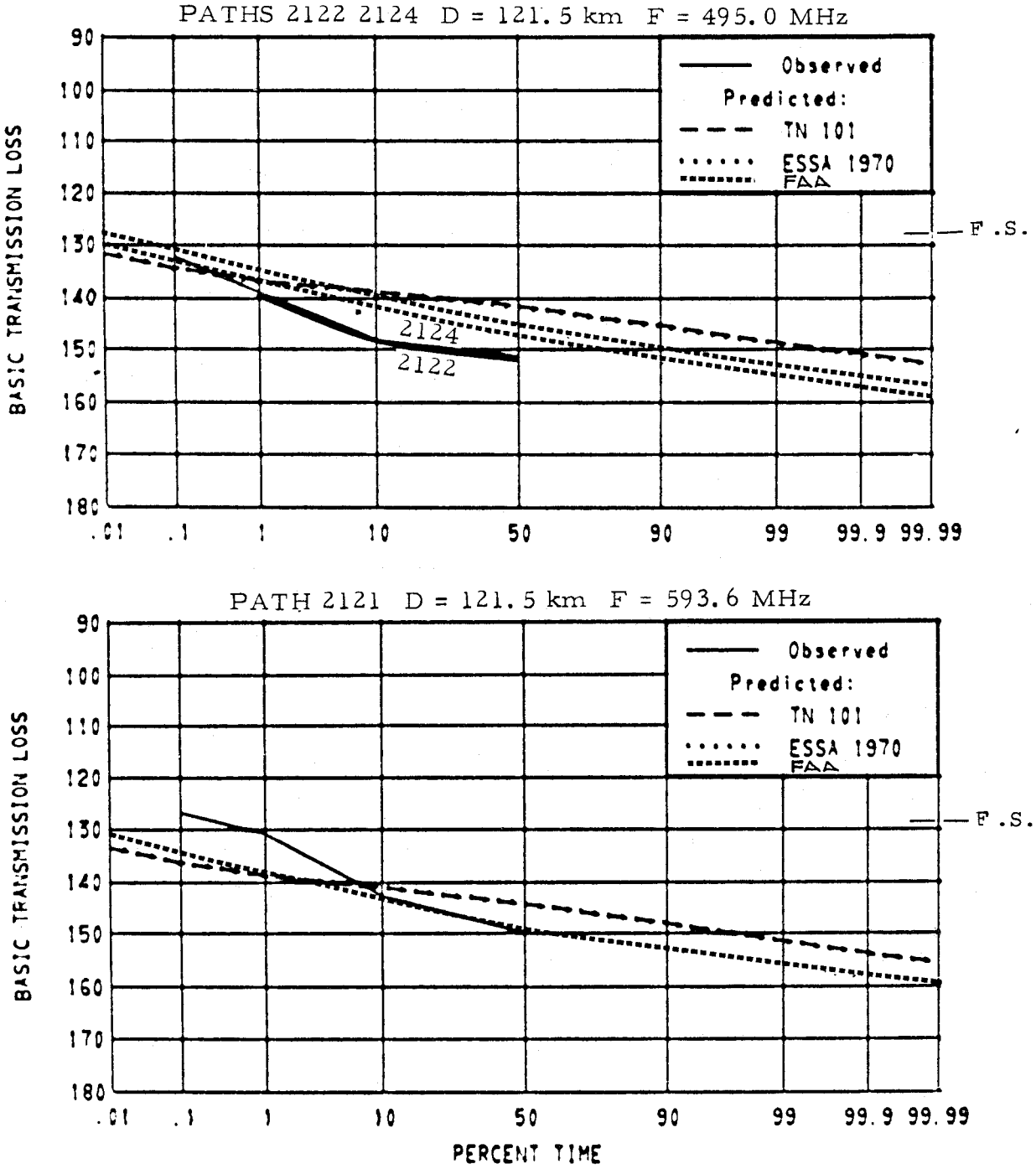

Figure 222. Paths 12122, 12124, and 12121, predictions. (see Figure 217 for profile)

Path Number: _ _ _ 1 2 1 2 2

Code Number: 1 1 2 4 2 2 0 4 5 2 1 1 3 1 1 1

Location: *Sutton Coldfield, England - Green Hailey, England*

Data type *2868 hourly medians*, Distance *121.5* km, h_{rs} *100* m-msl

N_s *315* N-units, a *8729* km, Surface type *average ground*

Climate *maritime temperate overland*, de _____ km

Frequency *495* MHz, Transmitter output _____ dBW, EIRP _____ dBW

Δh *72* m, θ _____ mr.

	Transmitter	Receiver
Antenna elevation [m-msl]	350.2	232.
gain [dBi], main beam		
height [m], above site surface		4.9
line loss [dB]		
polarization	H	H
type		
Horizon distance [km]		51.95
elevation [m-msl]		175.3
elevation angle [deg]		
Location, latitude	52°35'59"N	51°43'10"N
longitude	1°49'57"W	0°47'06"W
Path bearing		
elevation [m-msl]		

Other information:

OT/TRER 16, fig. 2.10

Figure 223. Path 12122, parameters.

Path Number: _ _ _ 1 2 1 2 4

Code Number: 1 1 2 4 2 2 0 4 5 2 1 1 3 1 1 1

Location: *Sutton Coldfield, England - Green Hailey, England*

Data type *1534 hourly medians*, Distance *121.5* km, h_{rs} *100* m-msl

N_s *315* N-units, a *8729* km, Surface type *average ground*

Climate *maritime temperate overland*, de _____ km

Frequency *495* MHz, Transmitter output _____ dBW, EIRP _____ dBW

Δh *72* m, θ _____ mr.

	Transmitter	Receiver
Antenna elevation [m-msl]	380.1	232.0
gain [dBi], main beam		
height [m], above site surface		4.9
line loss [dB]		
polarization	H	H
type		
Horizon distance [km]		51.95
elevation [m-msl]		175.3
elevation angle [deg]		
Location, latitude	52°35'59"N	51°43'10"N
longitude	1°49'57"W	0°47'06"W
Path bearing		
elevation [m-msl]		

Other information:

OT/TRER 16, fig. 2.10

Figure 224. Path 12124, parameters.

Path Number: _ _ _ 1 2 1 2 1

Code Number: 1 1 2 5 2 2 0 4 5 2 1 1 3 1 1 1

Location: *Sutton Coldfield, England - Green Hailey, England*

Data type *511 hourly medians*, Distance *121.5* km, h_{rs} *100* m-msl

N_s *315* N-units, a *8729* km, Surface type *average ground*

Climate *maritime temperate overland*, de _____ km

Frequency *593.6* MHz, Transmitter output _____ dBW, EIRP _____ dBW

Δh *72* m, θ _____ mr.

	Transmitter	Receiver
Antenna elevation [m-msl]	350.2	249.9
gain [dBi], main beam		
height [m], above site surface		22.8
line loss [dB]		
polarization	H	H
type		
Horizon distance [km]		51.95
elevation [m-msl]		175.3
elevation angle [deg]		
Location, latitude	52°35'59"N	51°43'10"N
longitude	1°49'57"W	0°47'06"W
Path bearing		
elevation [m-msl]		

Other information:

OT/TRER 16, fig. 2.10

Figure 225. Path 12121, parameters.

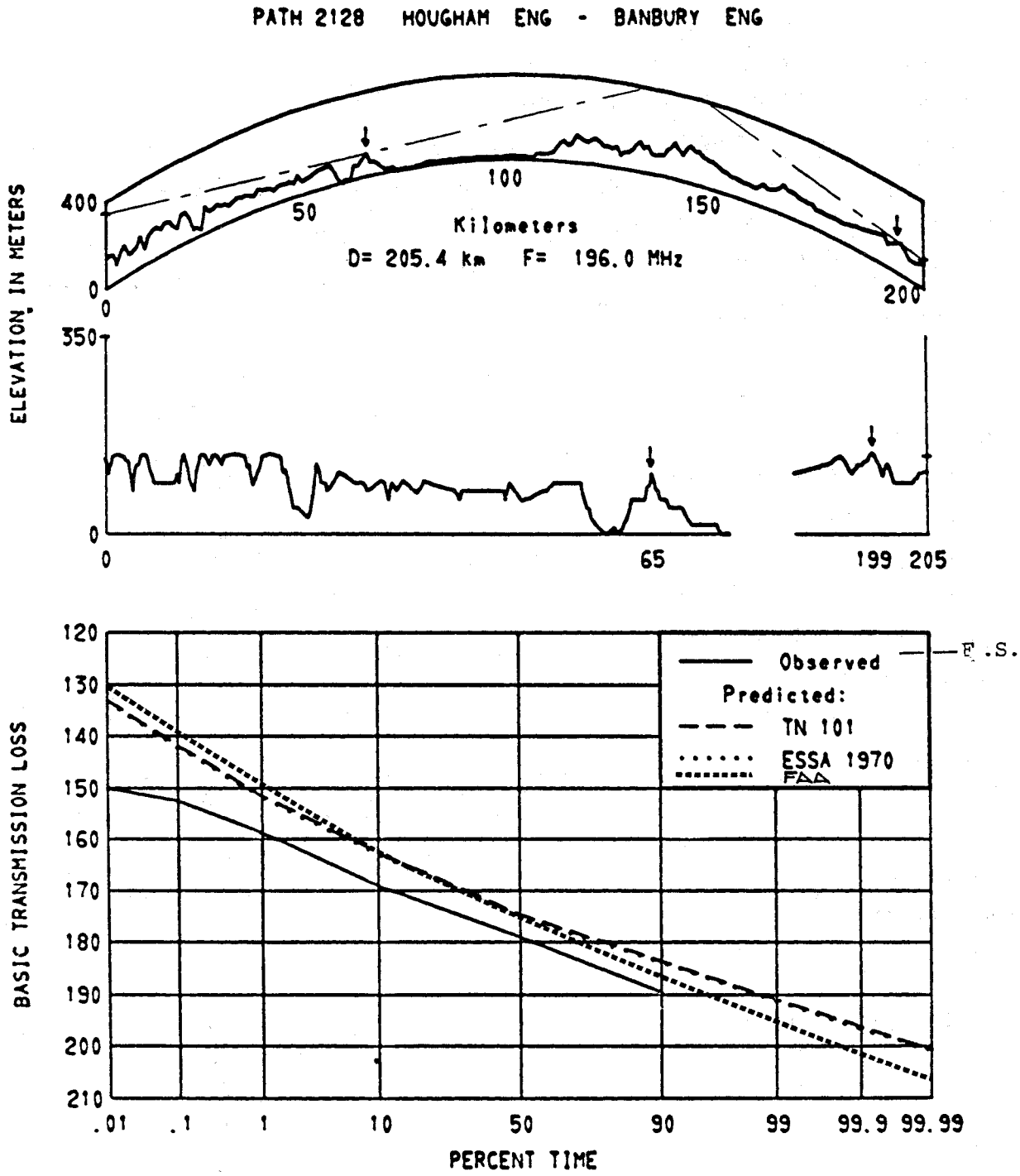

Figure 226. Path 12128, profile and predictions.

Path Number: _ _ _ 1 2 1 2 8

Code Number: 1 1 2 1 3 0 0 4 5 2 1 1 3 1 1 1

Location: *Hougham, England - Banbury, England*

Data type *2100 hourly medians*, Distance *205.4* km, h_{rs} *106.7* m-msl

N_s *317* N-units, a *8766* km, Surface type *average ground*

Climate *maritime temperate overland*, de _____ km

Frequency *196* MHz, Transmitter output _____ dBW, EIRP _____ dBW

Δh *127.2* m, θ _____ mr.

	Transmitter	Receiver
Antenna elevation [m-msl]	349.9	139.9
gain [dBi], main beam		
height [m], above site surface		29.3
line loss [dB]		
polarization	V	V
type		
Horizon distance [km]		6.44
elevation [m-msl]		144.8
elevation angle [deg]		
Location, latitude	51°06'40"N	52°02'05"N
longitude	1°14'58"E	1°18'50"W
Path bearing		
elevation [m-msl]		

Other information:

OT/TRER 16, fig. 3.94

Figure 227. Path 12128, parameters.

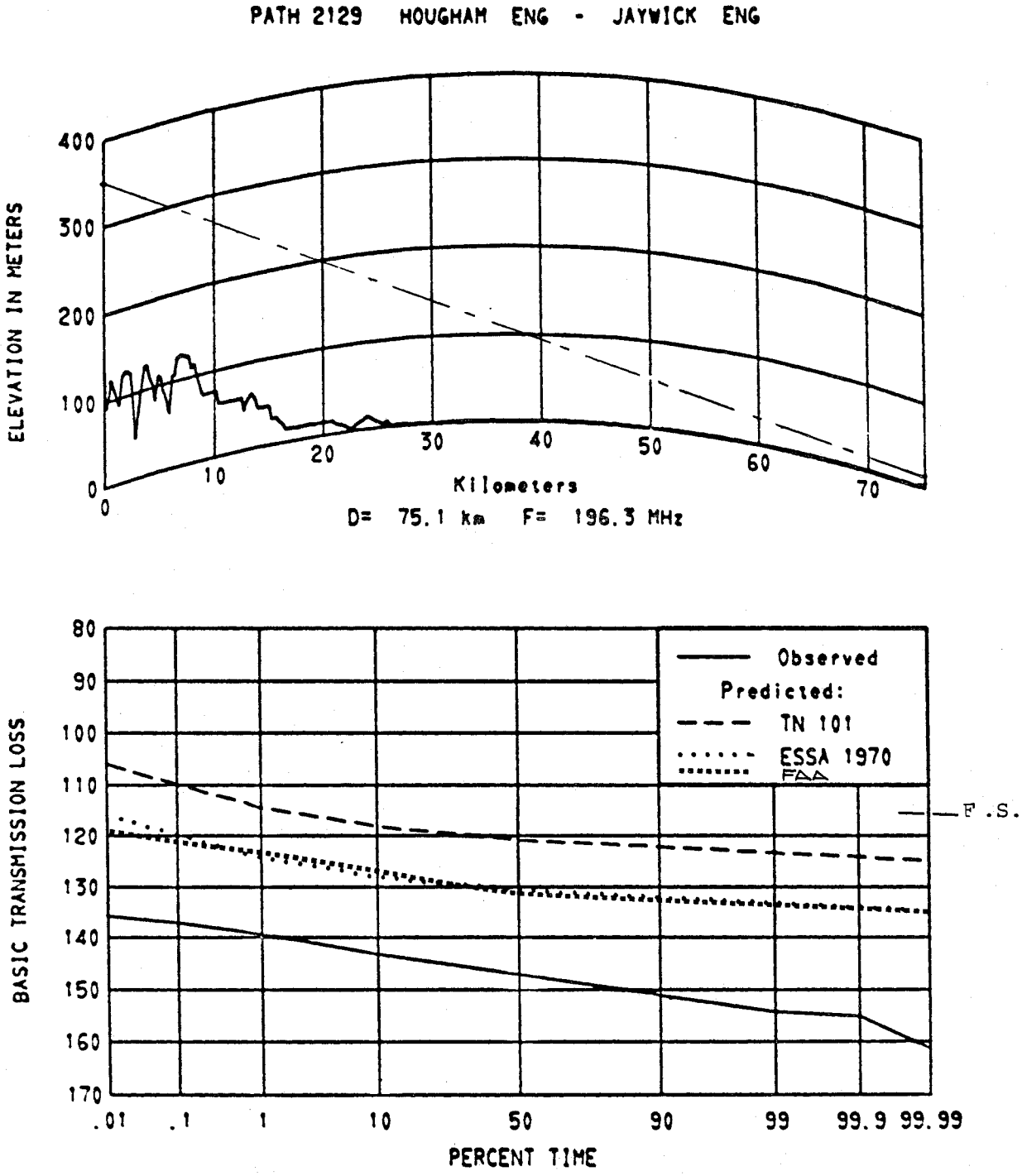

Figure 228. Path 12129, profile and predictions.

Path Number: _ _ _ 1 2 1 2 9

Code Number: 1 1 2 1 1 0 0 4 5 3 1 1 3 1 1 1

Location: *Hougham, England - Jaywick, England*

Data type *2100 hourly medians*, Distance *75.1* km, h_{rs} *0* m-msl

N_s *315* N-units, a *8729* km, Surface type *sea water*

Climate *maritime temperate oversea*, de _____ km

Frequency *196.2* MHz, Transmitter output _____ dBW, EIRP _____ dBW

Δh *0* m, θ _____ mr.

	Transmitter	Receiver
Antenna elevation [m-msl]	349.9	14.9
gain [dBi], main beam		
height [m], above site surface		9.1
line loss [dB]		
polarization	H	H
type		
Horizon distance [km]		
elevation [m-msl]		
elevation angle [deg]		
Location, latitude	51°06'40"N	51°46'50"N
longitude	1°14'58"E	1°07'20"E
Path bearing		
elevation [m-msl]		

Other information:

OT/TRER 16, fig. 1.19

Figure 229. Path 12129, parameters.

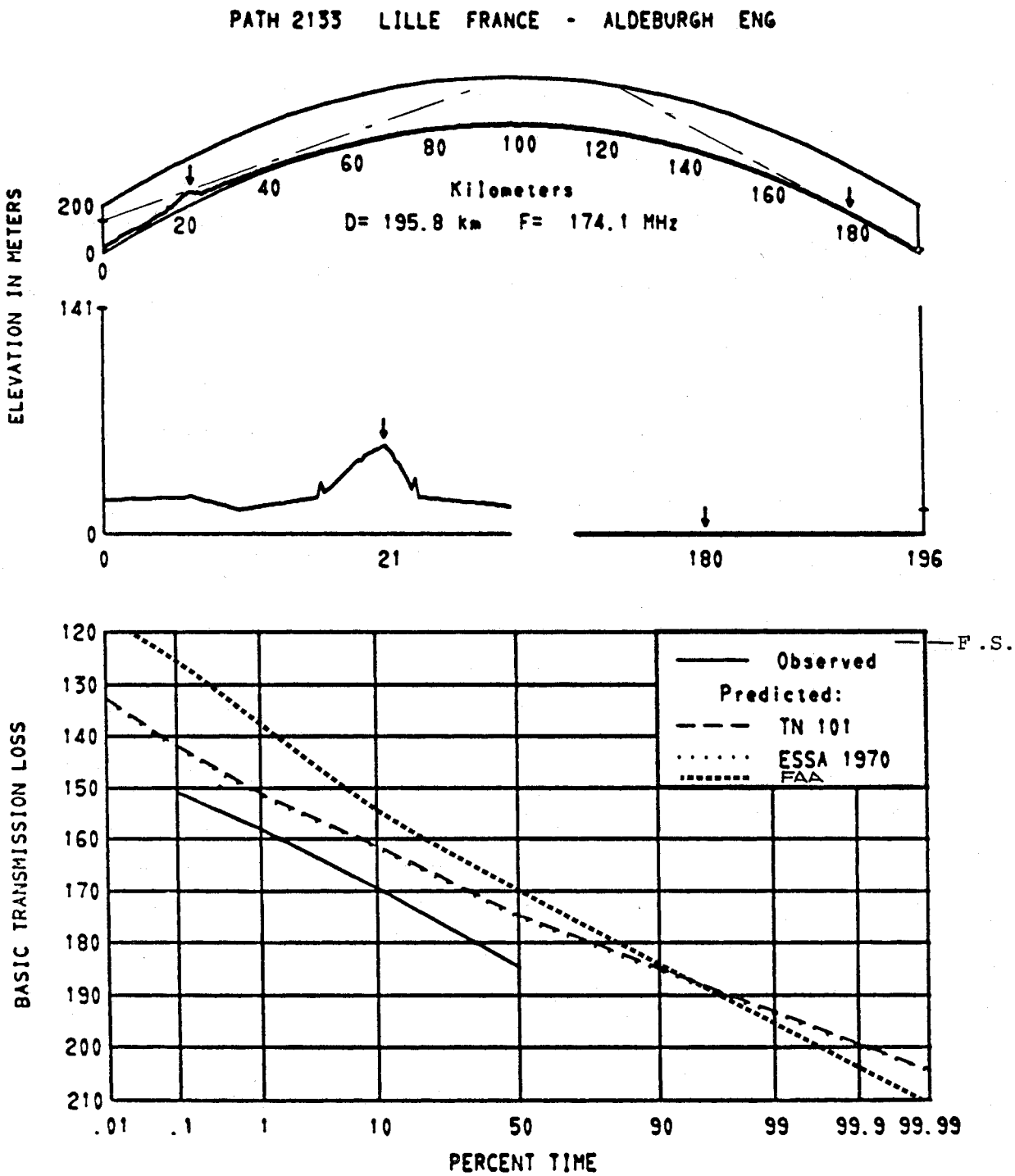

Figure 230. Path 12133, profile and predictions.

Path Number: _ _ _ 1 2 1 3 3

Code Number: 1 1 2 1 3 0 0 4 5 3 1 1 3 4 1 1

Location: *Lille, France - Aldeburgh, England*

Data type *8 months of hourly medians*, Distance *195.8* km, h_{rs} *0* m-msl

N_s *320* N-units, a *8822* km, Surface type *sea water*

Climate *maritime temperate oversea*, de _____ km

Frequency *174.1* MHz, Transmitter output _____ dBW, EIRP _____ dBW

Δh *0* m, θ _____ mr.

	Transmitter	Receiver
Antenna elevation [m-msl]	*141.1*	*14.9*
gain [dBi], main beam		
height [m], above site surface		*14.6*
line loss [dB]		
polarization	*H*	*H*
type		
Horizon distance [km]		
elevation [m-msl]		
elevation angle [deg]		
Location, latitude	*50°38'30"N*	*52°08'50"N*
longitude	*3°03'30"E*	*1°36'15"E*
Path bearing		
elevation [m-msl]		

Other information:

OT/TRER 16, fig. 3.133

Figure 231. Path 12133, parameters.

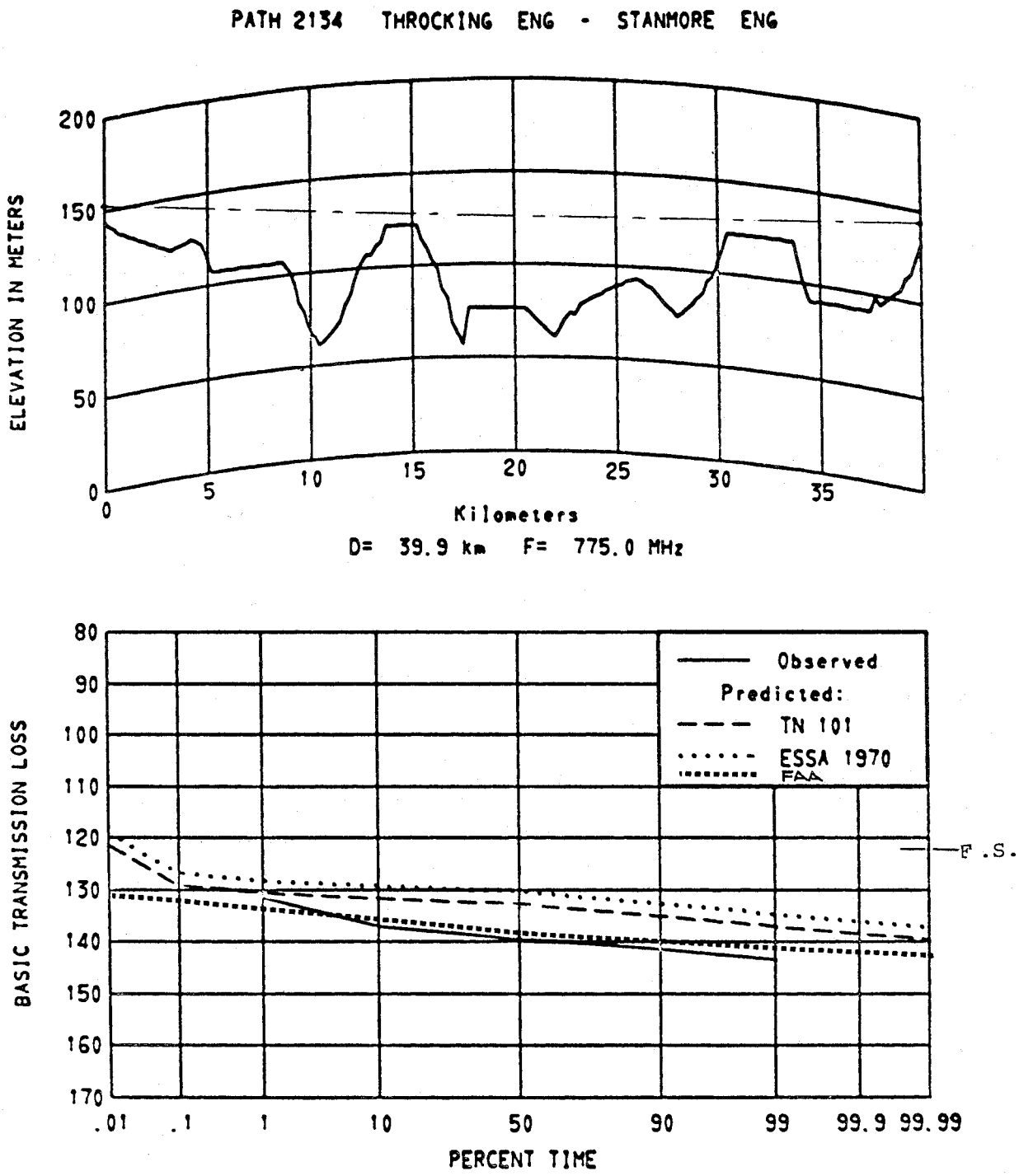

Figure 232. Path 12134, profile and predictions.

Path Number: _ _ _ 1 2 1 3 4

Code Number: 1 1 2 7 1 0 0 4 5 2 1 1 3 1 1 1

Location: *Throcking, England - Stanmore, England*

Data type *9926 hourly medians*, Distance *39.9* km, h_{rs} *120* m-msl

N_s *316* N-units, a *8747* km, Surface type *average ground*

Climate *maritime temperate overland*, de _____ km

Frequency *775* MHz, Transmitter output _____ dBW, EIRP _____ dBW

Δh *87.8* m, θ _____ mr.

	Transmitter	Receiver
Antenna elevation [m-msl]	153	143.9
gain [dBi], main beam		
height [m], above site surface		12.2
line loss [dB]		
polarization	H	H
type		
Horizon distance [km]		24.8
elevation [m-msl]		122.
elevation angle [deg]		
Location, latitude	51°57'03"N	51°37'51"N
longitude	0°03'34"W	0°19'15"W
Path bearing		
elevation [m-msl]		

Other information:

OT/TRER 16, fig. 1.17

Figure 233. Path 12134, parameters.

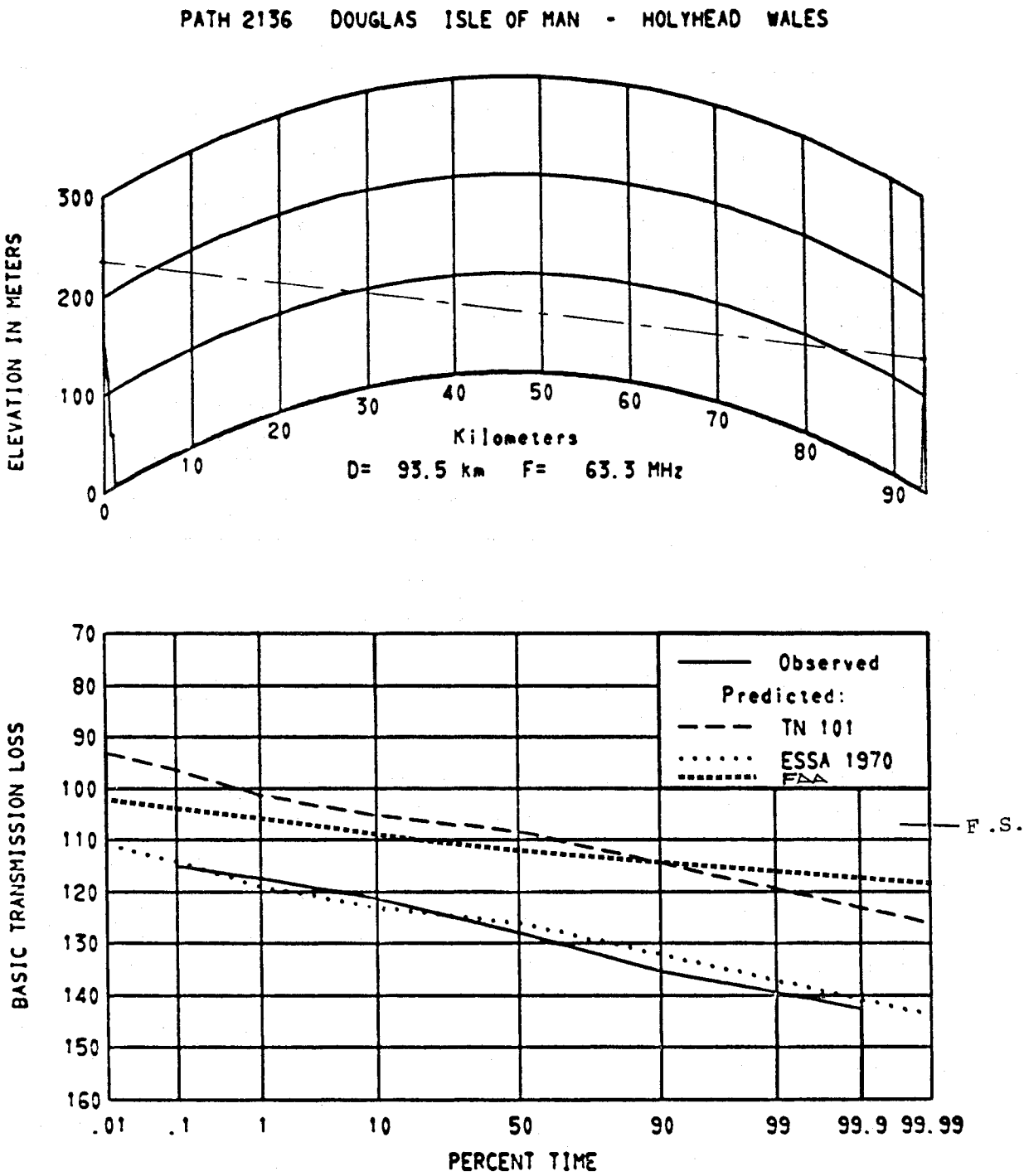

Figure 234. Path 12136, profile and predictions.

Path Number: _ _ _ 1 2 1 3 6

Code Number: 1 1 2 0 1 0 0 4 5 3 1 1 3 1 1 1

Location: *Douglas, Isle of Man - Holyhead, Wales*

Data type *3000 hourly medians*, Distance *93.5* km, h_{rs} *0* m-msl

N_s *319* N-units, a *8803* km, Surface type *sea water*

Climate *maritime temperate oversea*, de _____ km

Frequency *63.2* MHz, Transmitter output _____ dBW, EIRP _____ dBW

Δh *0* m, θ _____ mr.

	Transmitter	Receiver
Antenna elevation [m-msl]	235	137.2
gain [dBi], main beam		
height [m], above site surface		9.2
line loss [dB]		
polarization	V	V
type		
Horizon distance [km]		93.5
elevation [m-msl]		150
elevation angle [deg]		
Location, latitude	54°08'25"N	53°18'33"N
longitude	4°29'32"W	4°41'13"W
Path bearing		
elevation [m-msl]		

Other information:

OT/TRER 16, fig. 1.21

Figure 235. Path 12136, parameters.

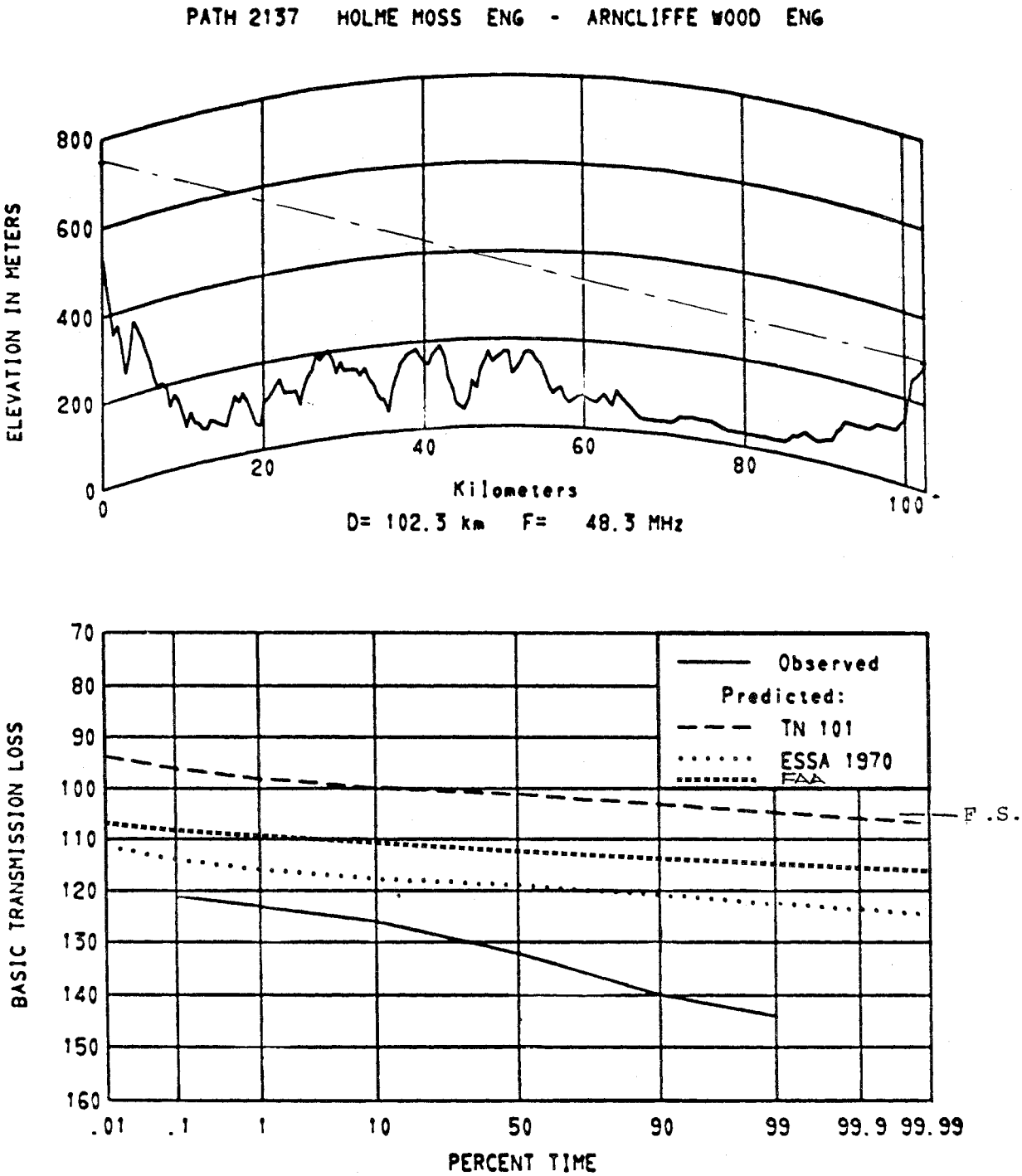

Figure 236. Path 12137, profile and predictions.

Path Number: _ _ _ 1 2 1 3 7

Code Number: 1 1 2 0 1 0 0 4 5 2 1 1 3 1 1 1

Location: Holme Moss, England - Arncliffe Wood, England

Data type 2100 hourly medians, Distance 102.3 km, h_{rs} 190 m-msl

N_s 303 N-units, a 8525 km, Surface type average ground

Climate maritime temperate overland, de _____ km

Frequency 48.2 MHz, Transmitter output _____ dBW, EIRP _____ dBW

Δh 153 m, θ _____ mr.

	Transmitter	Receiver
Antenna elevation [m-msl]	748.9	296
gain [dBi], main beam		
height [m], above site surface		6.1
line loss [dB]		
polarization	H	H
type		
Horizon distance [km]		102.3
elevation [m-msl]		524.3
elevation angle [deg]		
Location, latitude	53°31'58"N	54°23'20"N
longitude	1°51'22"W	1°17'30"W
Path bearing		
elevation [m-msl]		

Other information:

OT/TRER 16, fig. 1.22

Figure 237. Path 12137, parameters.

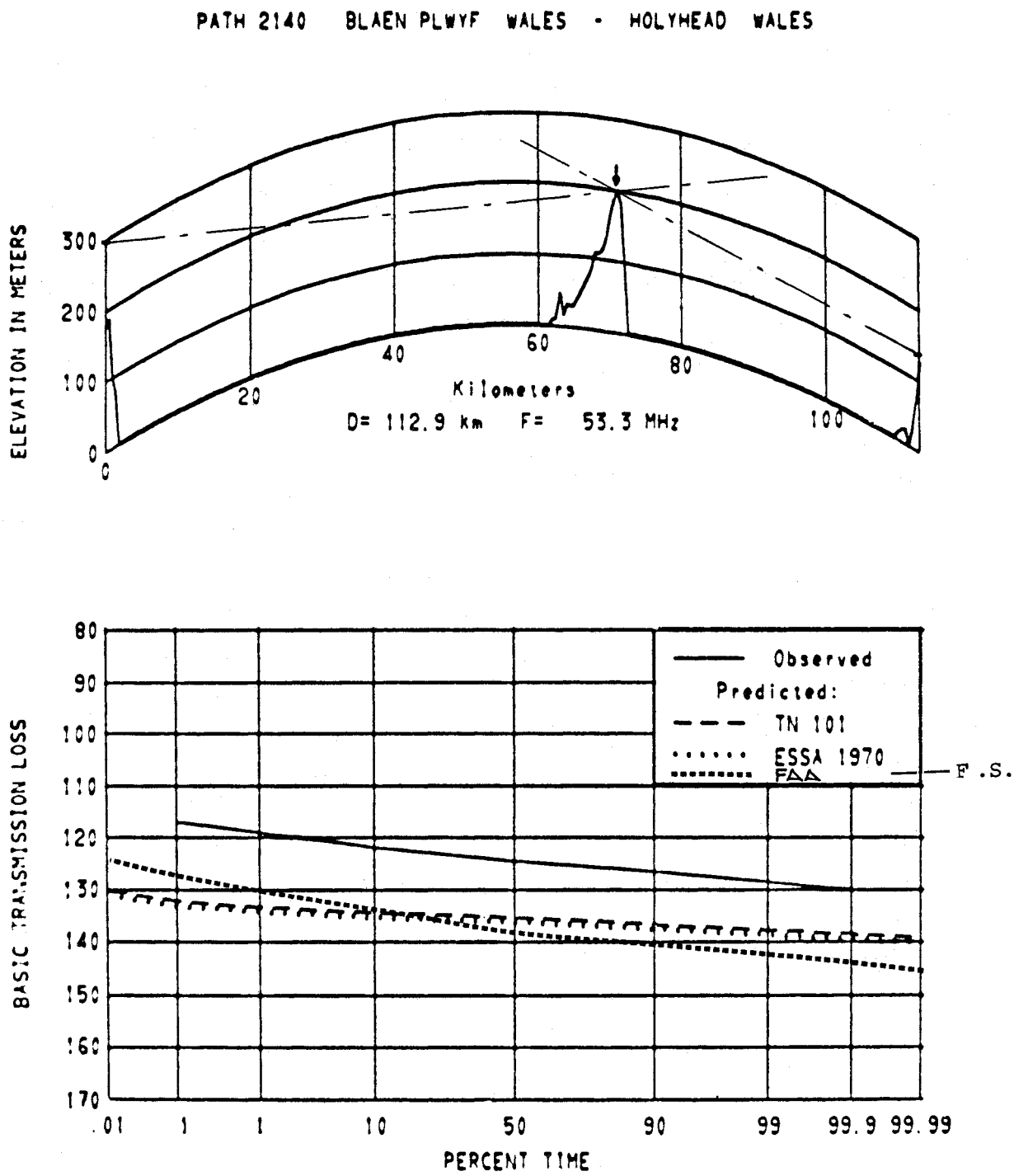

Figure 238. Path 12140, profile and predictions.

Path Number: _ _ _ 1 2 1 4 0

Code Number: 1 1 2 0 2 1 0 4 5 3 1 1 3 1 1 1

Location: *Blaen Plwyf, Wales - Holyhead, Wales*

Data type *3000 hourly medians*, Distance *112.9* km, h_{rs} *0* m-msl

N_s *316* N-units, a *8747* km, Surface type *sea water*

Climate *maritime temperate oversea*, de _____ km

Frequency *53.2* MHz, Transmitter output _____ dBW, EIRP _____ dBW

Δh *0* m, θ _____ mr.

	Transmitter	Receiver
Antenna elevation [m-msl]	298.1	137.2
gain [dBi], main beam		
height [m], above site surface		9.2
line loss [dB]		
polarization	H	H
type		
Horizon distance [km]		42.04
elevation [m-msl]		198.1
elevation angle [deg]		
Location, latitude	52°21'36"N	53°18'33"N
longitude	4°06'00"W	4°41'13"W
Path bearing		
elevation [m-msl]		

Other information:

OT/TRER 16, fig. 2.8

Figure 239. Path 12140, parameters.

PATH 2141 BLAEN PLWYF WALES - DUBLIN IRE

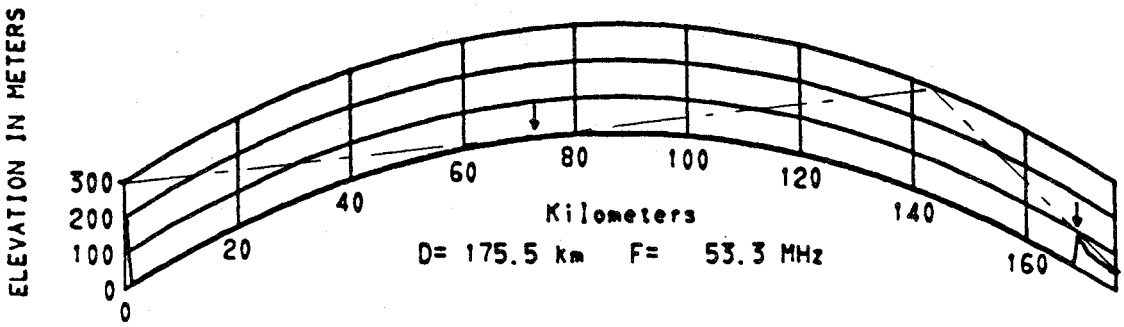

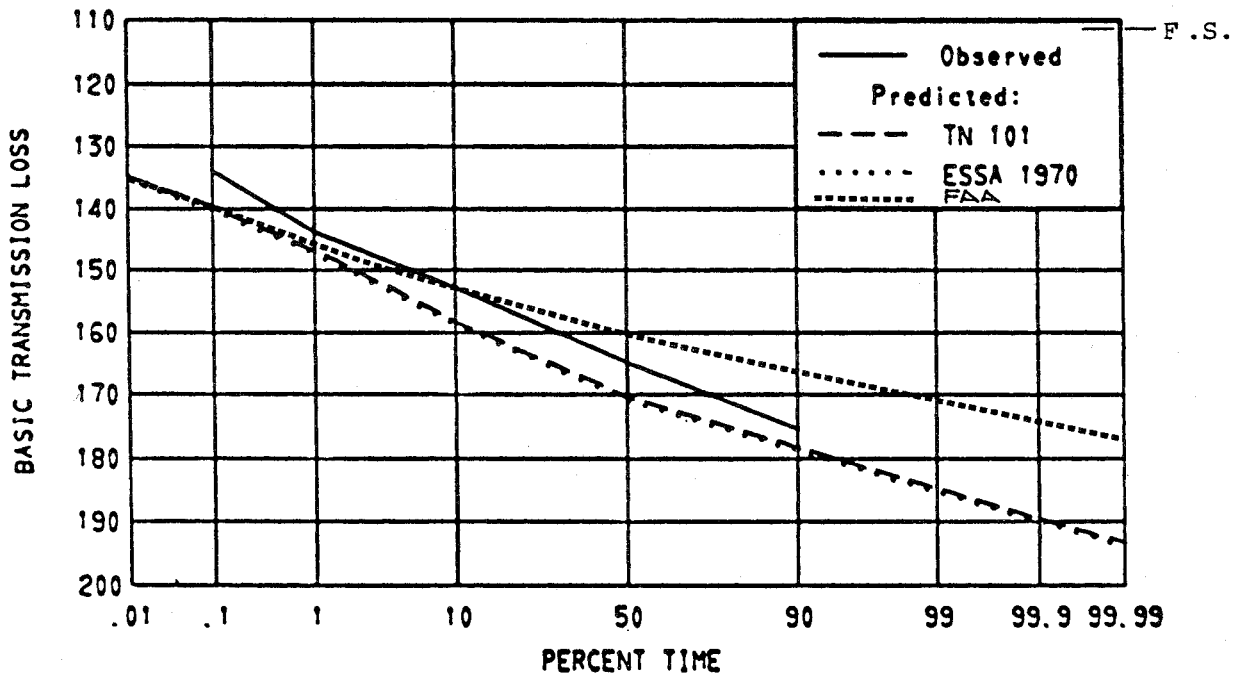

Figure 240. Path 12141, profile and predictions.

Path Number: _ _ _ 1 2 1 4 1

Code Number: 1 1 2 0 3 0 0 4 5 2 1 1 3 1 1 1

Location: *Blaen Plwyf, Wales - Dublin, Ireland*

Data type *4200 hourly medians*, Distance *175.5* km, h_{rs} *0* m-msl

N_s *321* N-units, a *8841* km, Surface type *average ground*

Climate *maritime temperate overland*, de _____ km

Frequency *53.2* MHz, Transmitter output _____ dBW, EIRP _____ dBW

Δh *6.7* m, θ _____ mr.

	Transmitter	Receiver
Antenna elevation [m-msl]	298.1	54.9
gain [dBi], main beam		
height [m], above site surface		9.2
line loss [dB]		
polarization	H	H
type		
Horizon distance [km]		6.44
elevation [m-msl]		91.4
elevation angle [deg]		
Location, latitude	52°21'36"N	53°17'34"N
longitude	4°06'00"W	6°11'49"W
Path bearing		
elevation [m-msl]		

Other information:

OT/TRER 16, fig. 3.85

Figure 241. Path 12141, parameters.

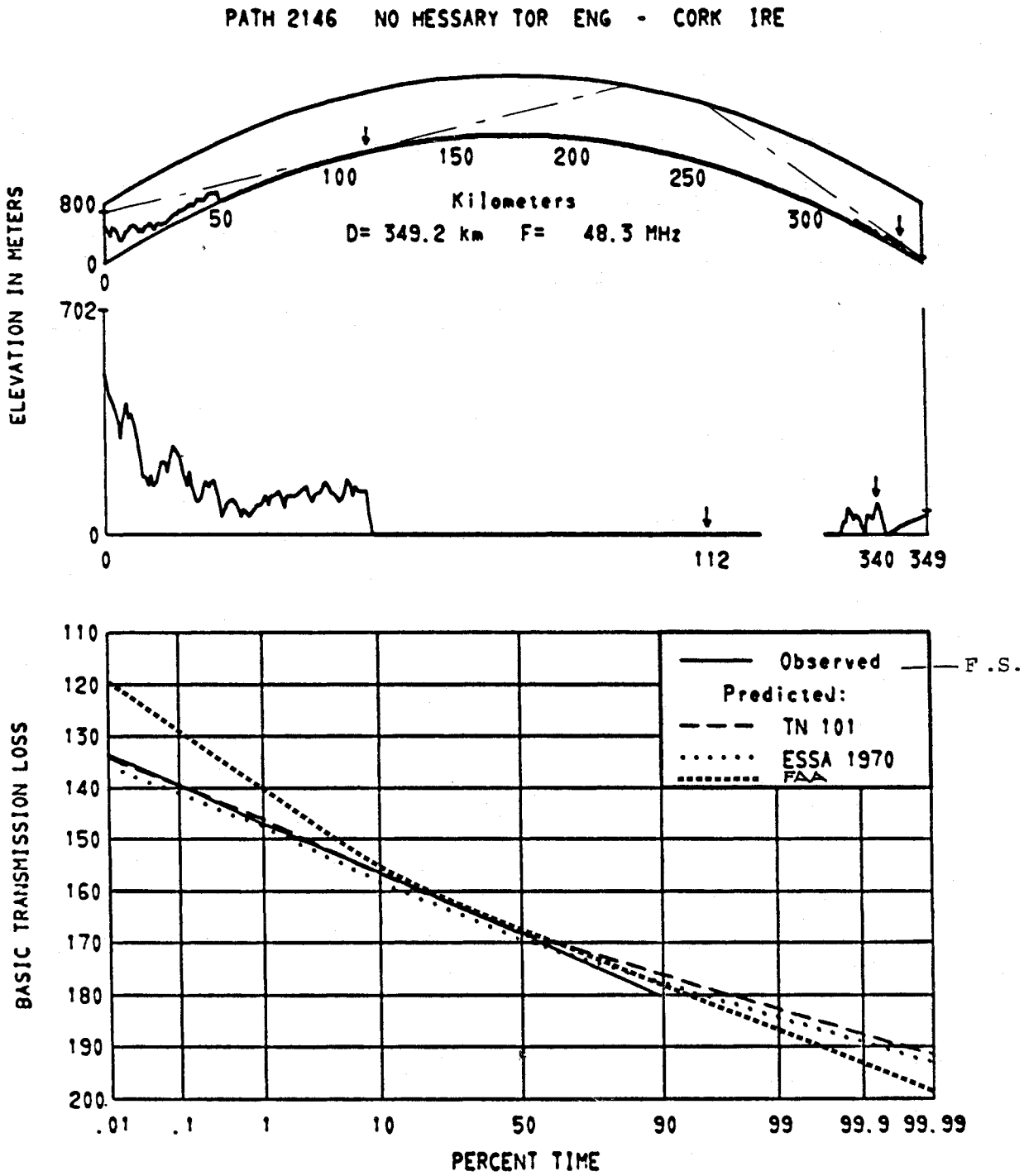

Figure 242. Path 12146, profile and predictions.

Path Number: _ _ _ 1 2 1 4 6

Code Number: 1 1 2 0 3 0 0 4 5 2 1 1 3 1 1 1

Location: *No. Hessary Tor, England - Cork, Ireland*

Data type *4200 hourly medians*, Distance *349.2* km, h_{rs} *0* m-msl

N_s *322* N-units, a *8860* km, Surface type *average ground*

Climate *maritime temperate overland*, de _____ km

Frequency *48.2* MHz, Transmitter output _____ dBW, EIRP _____ dBW

Δh *130.7* m, θ _____ mr.

	Transmitter	Receiver
Antenna elevation [m-msl]	*702*	*72.8*
gain [dBi], main beam		
height [m], above site surface		*12.1*
line loss [dB]		
polarization	*H*	*H*
type		
Horizon distance [km]		*9.17*
elevation [m-msl]		*97.5*
elevation angle [deg]		
Location, latitude	*50°32'59"N*	*51°55'40"N*
longitude	*4°00'26"W*	*8°29'50"W*
Path bearing		
elevation [m-msl]		

Other information:

OT/TRER 16, fig. 3.118

Figure 243. Path 12146, parameters.

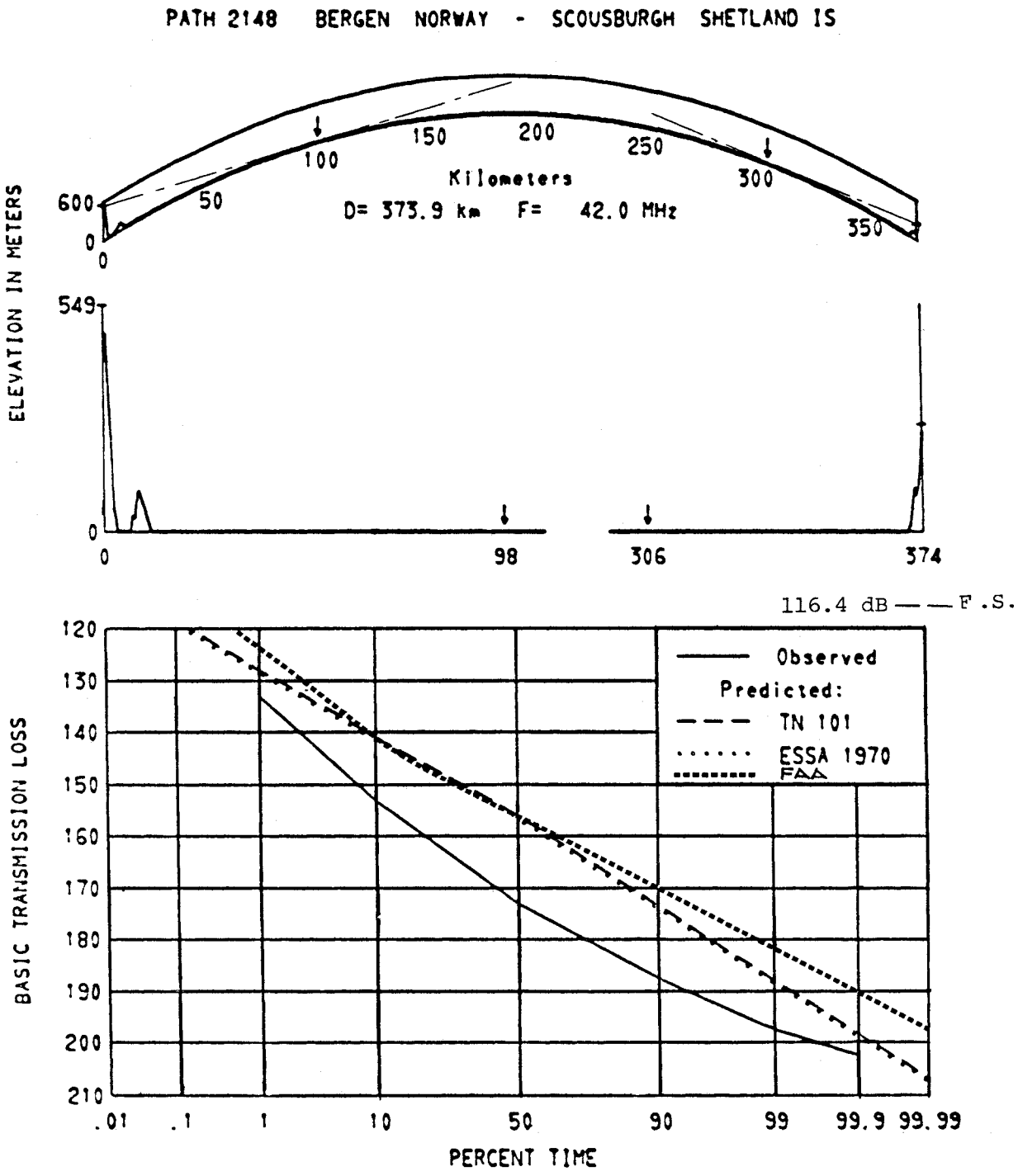

Figure 244. Path 12148, profile and predictions.

Path Number: _ _ _ 1 2 1 4 8

Code Number: 1 1 2 0 3 0 0 4 5 3 1 1 3 5 1 1

Location: *Bergen, Norway - Scousburgh, Shetland Islands*

Data type *16000 hourly medians*, Distance *373.9* km, h_{rs} *0* m-msl

N_s *318* N-units, a *8784* km, Surface type *sea water*

Climate *maritime temperate oversea*, de _____ km

Frequency *42* MHz, Transmitter output _____ dBW, EIRP _____ dBW

Δh *0* m, θ _____ mr.

	Transmitter	Receiver
Antenna elevation [m-msl]	548.9	262.1
gain [dBi], main beam		
height [m], above site surface		17.3
line loss [dB]		
polarization	H	H
type		
Horizon distance [km]		
elevation [m-msl]		
elevation angle [deg]		
Location, latitude	60°24'42"N	59°57'10"N
longitude	5°21'50"E	1°18'20"W
Path bearing		
elevation [m-msl]		

Other information:

OT/TRER 16, fig. 3.158

Figure 245. Path 12148, parameters.

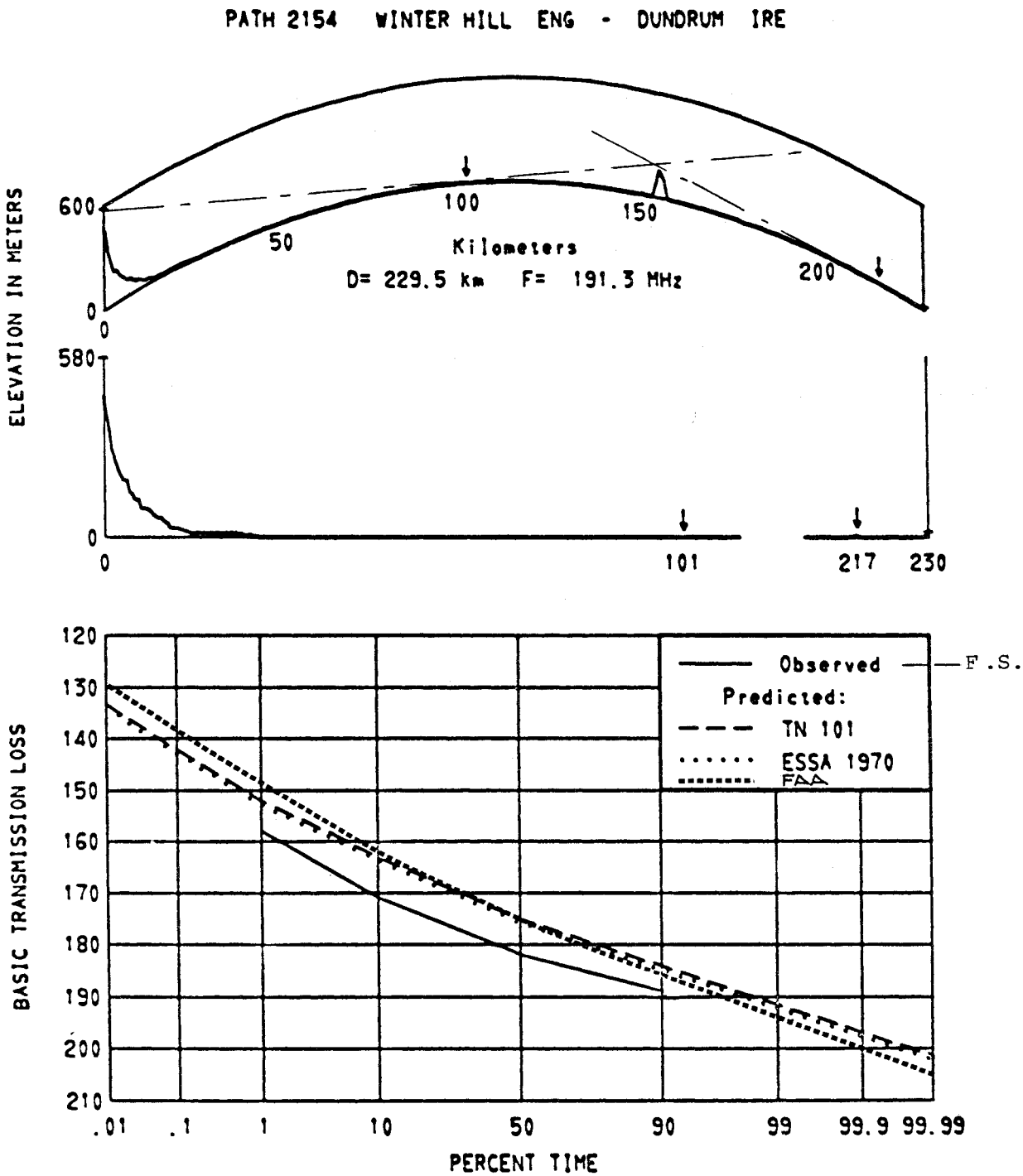

Figure 24.6. Path 12154, profile and predictions.

Path Number: _ _ _ 1 2 1 5 4

Code Number: 1 1 2 1 3 0 0 4 5 2 1 1 3 1 1 1

Location: *Winter Hill, England - Dundrum, Ireland*

Data type *4200 hourly medians*, Distance *229.5* km, h_{rs} *0* m-msl

N_s *321* N-units, a *8841* km, Surface type *average ground*

Climate *maritime temperate overland*, de _____ km

Frequency *191.2* MHz, Transmitter output _____ dBW, EIRP _____ dBW

Δh *36.4* m, θ _____ mr.

	Transmitter	Receiver
Antenna elevation [m-msl]	580	17
gain [dBi], main beam		
height [m], above site surface		9.1
line loss [dB]		
polarization	V	V
type		
Horizon distance [km]		12.39
elevation [m-msl]		6.1
elevation angle [deg]		
Location, latitude	53°37'44"N	54°15'31"N
longitude	2°30'55"W	5°50'26"W
Path bearing		
elevation [m-msl]		

Other information:

OT/TRER 16, fig. 3.99

Figure 247. Path 12154, parameters.

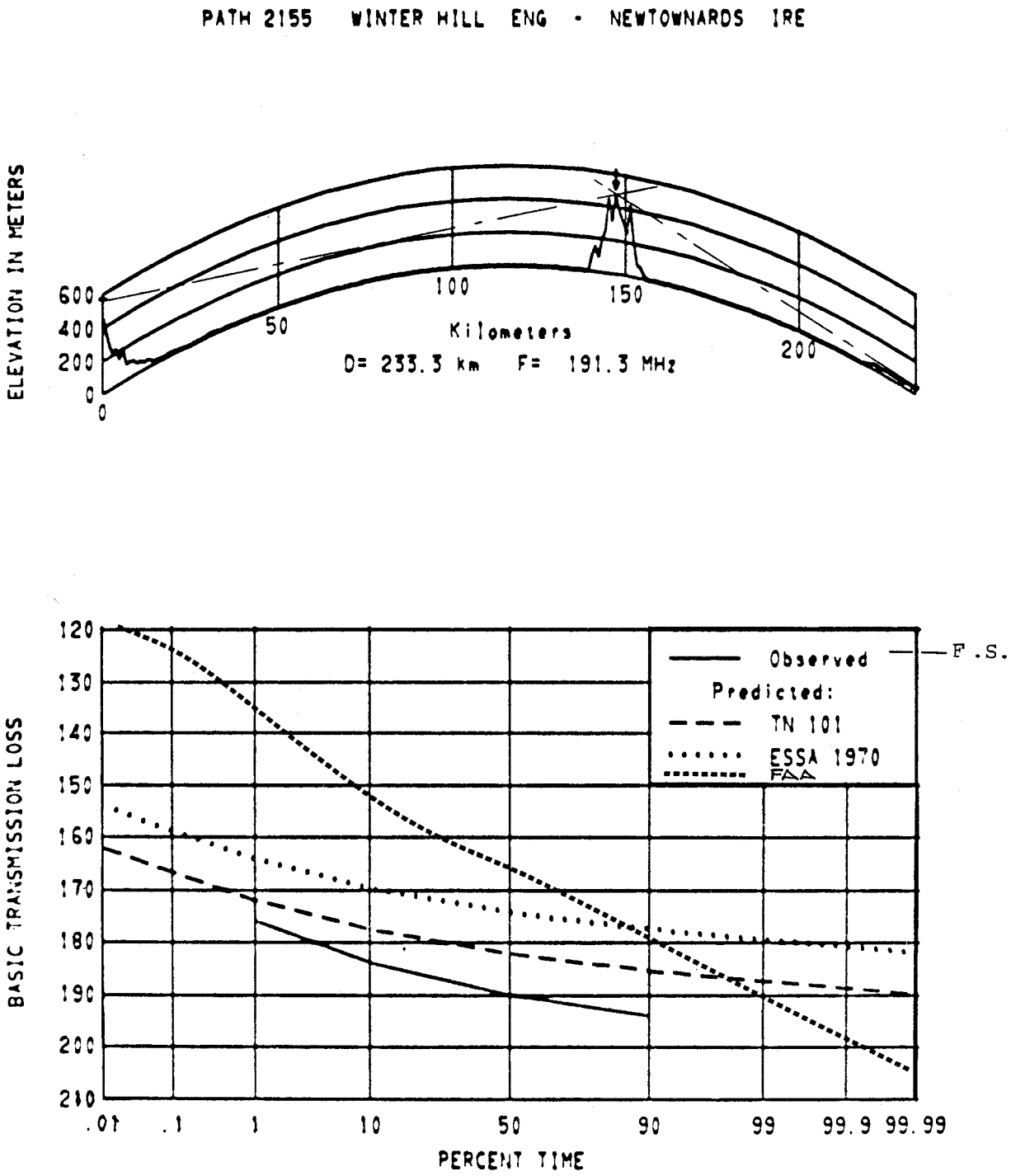

Figure 248. Path 12155, profile and predictions.

Path Number: _ _ _ 1 2 1 5 5

Code Number: 1 1 2 1 2 2 0 4 5 3 1 1 3 1 1 1

Location: Winter Hill, England - Newtownards, Ireland

Data type 10 months of hourly medians, Distance 233.3 km, h_{rs} 0 m-msl

N_s 313 N-units, a 8694 km, Surface type sea water

Climate maritime temperate oversea, de _____ km

Frequency 191.2 MHz, Transmitter output _____ dBW, EIRP _____ dBW

Δh 0 m, θ _____ mr.

	Transmitter	Receiver
Antenna elevation [m-msl]	579.1	39.6
gain [dBi], main beam		
height [m], above site surface		9.1
line loss [dB]		
polarization	V	V
type		
Horizon distance [km]		86.21
elevation [m-msl]		472.4
elevation angle [deg]		
Location, latitude	53°37'44"N	54°35'19"N
longitude	2°30'55"W	5°41' W
Path bearing		
elevation [m-msl]		

Other information:

OT/TRER 16, fig. 2.12

Figure 249. Path 12155, parameters.

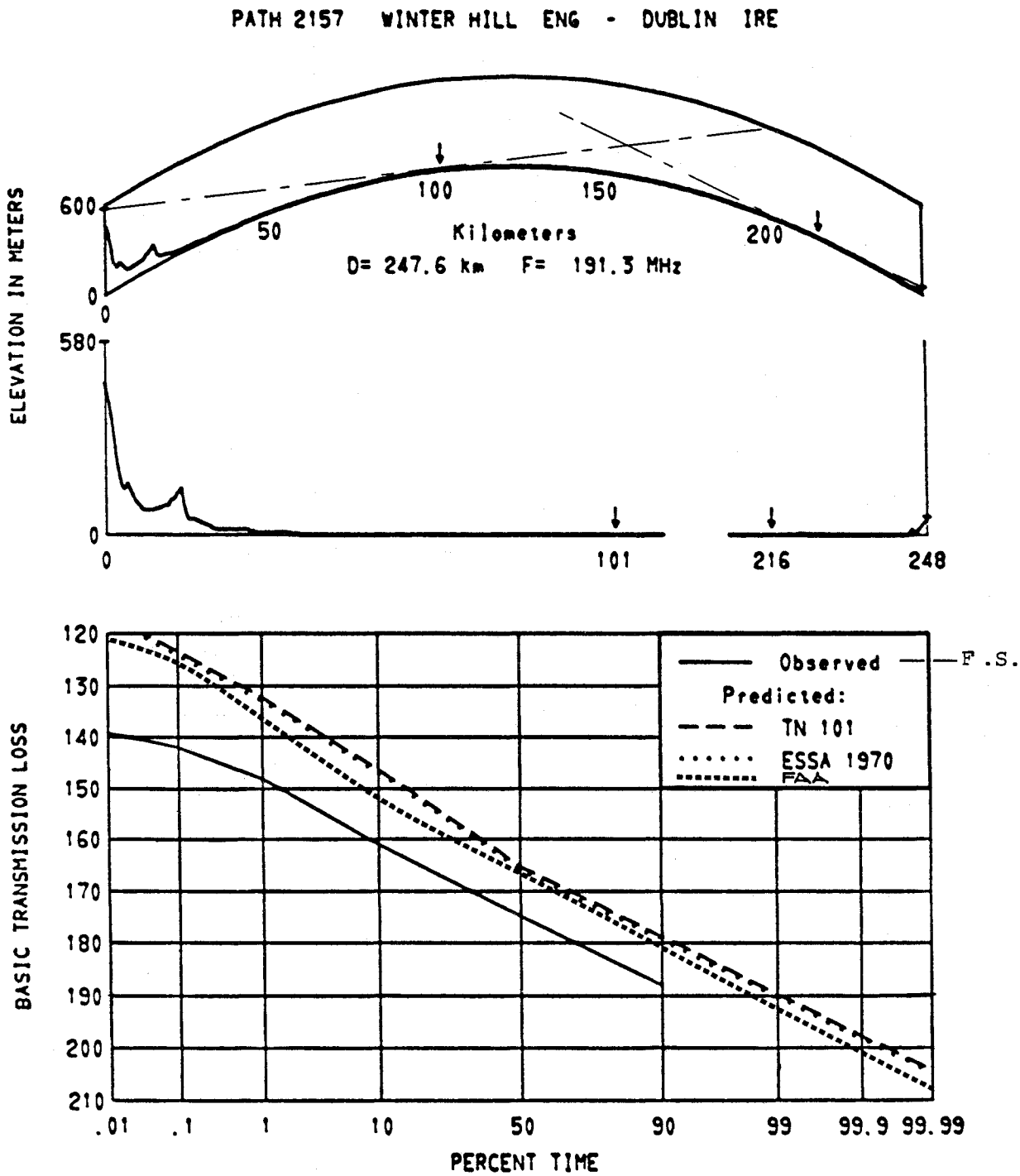

Figure 250. Path 12157, profile and predictions.

Path Number: _ _ _ 1 2 1 5 7

Code Number: 1 1 2 1 3 0 0 4 5 3 1 1 3 1 1 1

Location: *Winter Hill, England - Dublin, Ireland*

Data type *4200 hourly medians*, Distance *247.6* km, h_{rs} *0* m-msl

N_s *322* N-units, a *8860* km, Surface type *sea water*

Climate *maritime temperate oversea*, de _____ km

Frequency *191.2* MHz, Transmitter output _____ dBW, EIRP _____ dBW

Δh *0* m, θ _____ mr.

	Transmitter	Receiver
Antenna elevation [m-msl]	580	54.9
gain [dBi], main beam		
height [m], above site surface		9.2
line loss [dB]		
polarization	H	H
type		
Horizon distance [km]		
elevation [m-msl]		
elevation angle [deg]		
Location, latitude	53°37'44"N	53°17'34"N
longitude	2°30'55"W	6°11'49"W
Path bearing		
elevation [m-msl]		

Other information:

OT/TRER 16, fig. 3.104

Figure 251. Path 12157, parameters.

SANDAY ORKNEY IS - SCOUSBURGH SHETLAND IS
PATHS 2168 2169

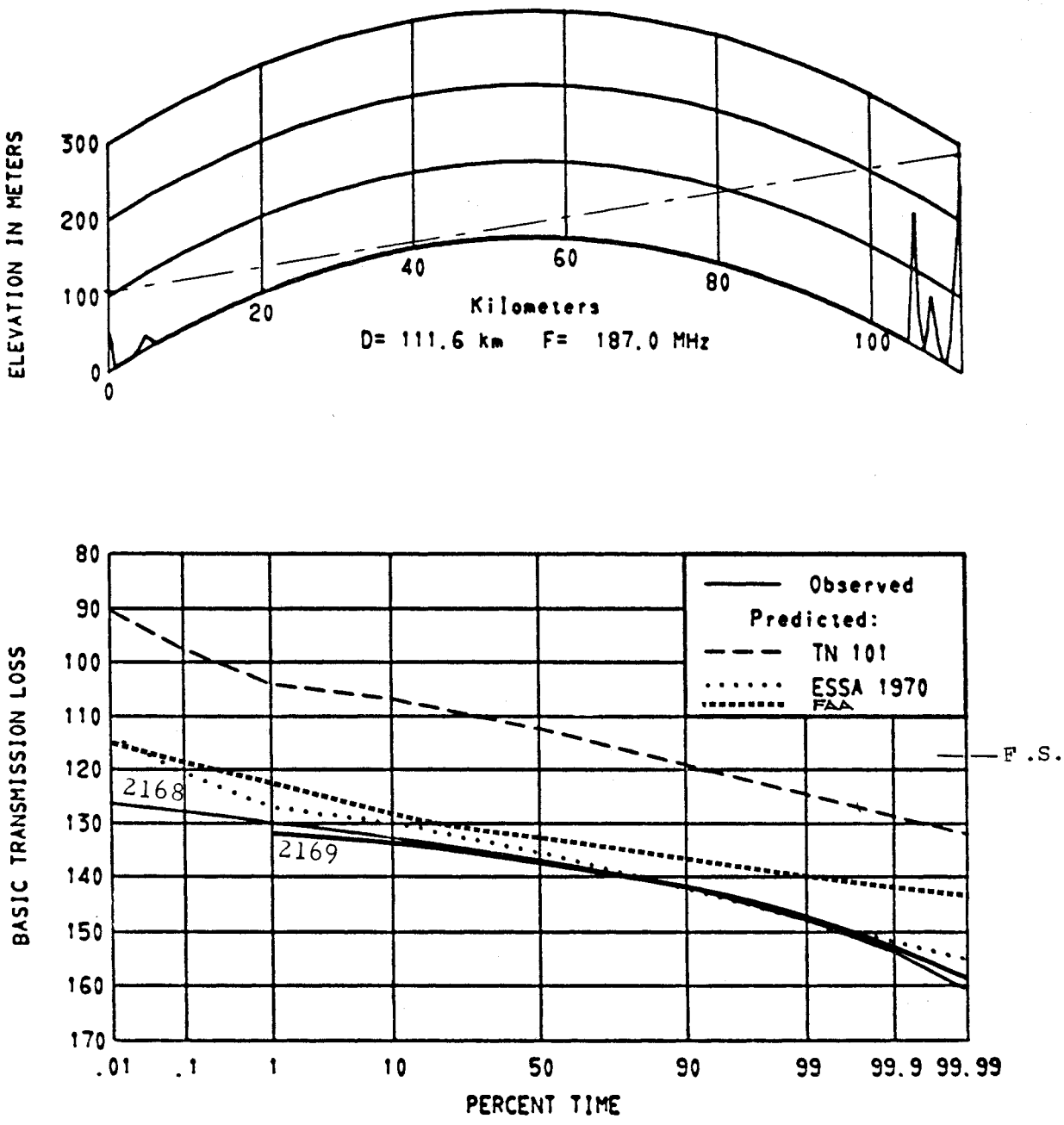

Figure 252. Paths 12168 and 12169, profile and predictions.

Path Number: _ _ _ 1 2 1 6 8

Code Number: 1 1 2 1 1 0 0 4 5 3 1 1 3 5 1 1•

Location: *Sanday, Orkney Islands - Scousburgh, Shetland Islands*

Data type *8400 hourly medians*, Distance *111.6* km, h_{rs} *0* m-msl

N_s *315* N-units, a *8729* km, Surface type *sea water*

Climate *maritime temperate oversea*, de _____ km

Frequency *187* MHz, Transmitter output _____ dBW, EIRP _____ dBW

Δh *0* m, θ _____ mr.

	Transmitter	Receiver
Antenna elevation [m-msl]	107.9	285.9
gain [dBi], main beam		
height [m], above site surface	57.9	
line loss [dB]		
polarization	H	H
type		
Horizon distance [km]		
elevation [m-msl]		
elevation angle [deg]		
Location, latitude	59°13'16"N	59°57'10"N
longitude	2°39'06"W	1°18'20"W
Path bearing		
elevation [m-msl]		

Other information:

OT/TRER 16, fig. 1.23

Figure 253. Path 12168, parameters.

Path Number: _ _ _ 1 2 1 6 9

Code Number: 1 1 2 1 1 0 0 4 5 3 1 1 3 5 1 1

Location: *Sanday, Orkney Islands - Scousburgh, Shetland Islands*

Data type *8400 hourly medians*, Distance *111.6* km, h_{rs} *0* m-msl

N_s *315* N-units, a *8729* km, Surface type *sea water*

Climate *maritime temperate oversea*, de _____ km

Frequency *187* MHz, Transmitter output _____ dBW, EIRP _____ dBW

Δh *0* m, θ _____ mr.

	Transmitter	Receiver
Antenna elevation [m-msl]	107.9	277.1
gain [dBi], main beam		
height [m], above site surface	57.9	
line loss [dB]		
polarization	H	H
type		
Horizon distance [km]		
elevation [m-msl]		
elevation angle [deg]		
Location, latitude	59°13'16"N	59°57'10"N
longitude	2°39'06"W	1°18'20"W
Path bearing		
elevation [m-msl]		

Other information:

OT/TRER 16, fig. 1.23

Figure 254. Path 12169, parameters.

PATHS 2174 2187 WROTHAM ENG - CASTLETON WALES

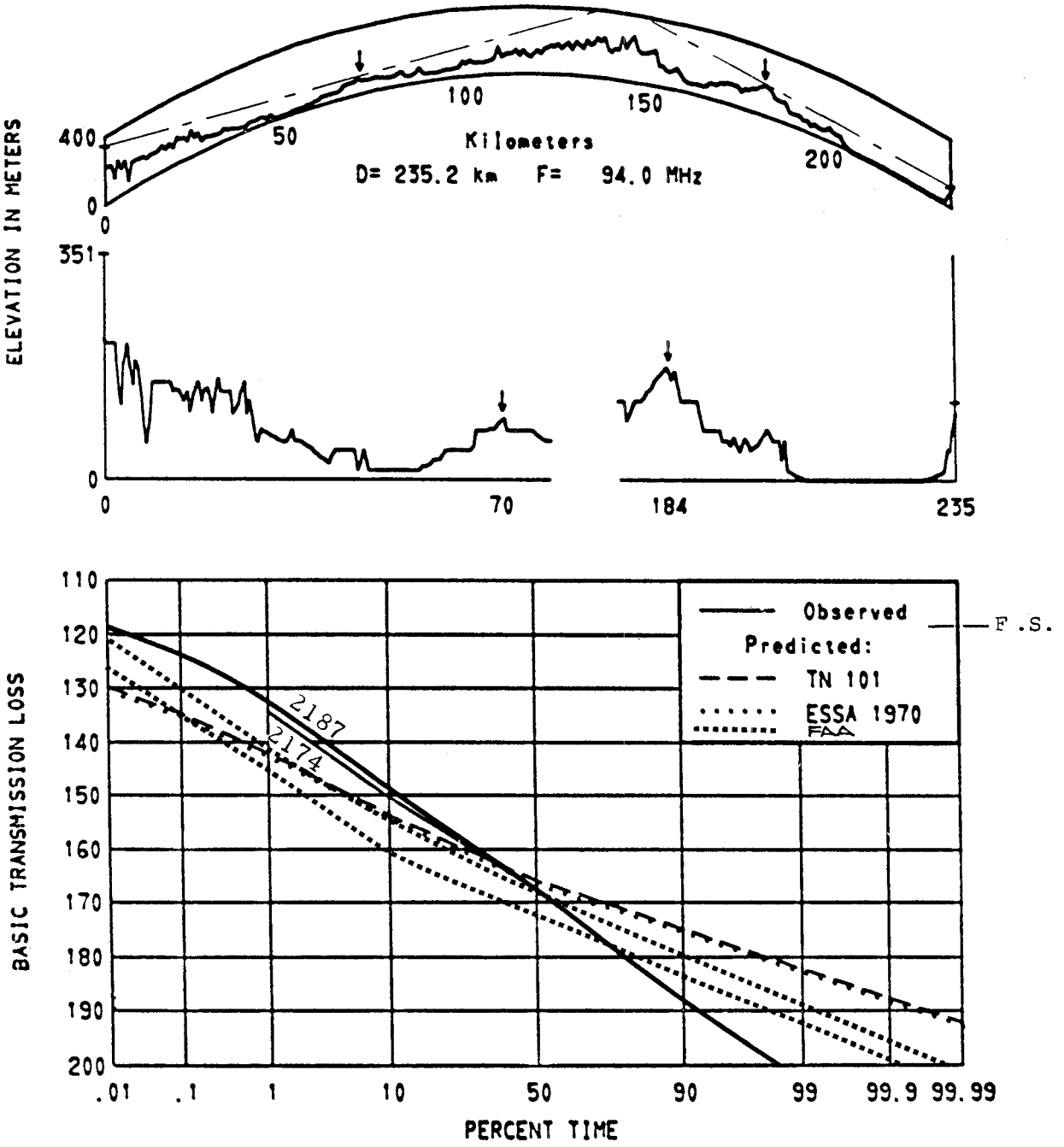

Figure 255. Paths 12174 and 12187, profile and predictions.

Path Number: _ _ _ 1 2 1 7 4

Code Number: 1 1 2 0 3 0 0 4 5 2 1 1 3 1 1 1

Location: *Wrotham, England - Castleton, Wales*

Data type *4 months of hourly medians*, Distance *235.2* km, h_{rs} *94.5* m-msl

N_s *317* N-units, a *8766* km, Surface type *average ground*

Climate *maritime temperate overland*, de _____ km

Frequency *94.* MHz, Transmitter output _____ dBW, EIRP _____ dBW

Δh *170.4* m, θ _____ mr.

	Transmitter	Receiver
Antenna elevation [m-msl]	350.5	121.9
gain [dBi], main beam		
height [m], above site surface		16.7
line loss [dB]		
polarization	H	H
type		
Horizon distance [km]		51.34
elevation [m-msl]		175.3
elevation angle [deg]		
Location, latitude	51°19'11"N	51°33'12"N
longitude	0°17'20"E	3°04'14"W
Path bearing		
elevation [m-msl]		

Other information:

OT/TRER 16, fig. 3.100

Figure 256. Path 12174, parameters.

Path Number: _ _ _ 1 2 1 8 7

Code Number: 1 1 2 0 3 0 0 4 5 2 1 1 3 1 1 1

Location: *Wrotham, England - Castleton, Wales*

Data type *1200 hourly medians*, Distance *235.2* km, h_{rs} *94.5* m-msl

N_s *317* N-units, a *8766* km, Surface type *average ground*

Climate *maritime temperate overland*, de _____ km

Frequency *93.8* MHz, Transmitter output _____ dBW, EIRP _____ dBW

Δh *170.4* m, θ _____ mr.

	Transmitter	Receiver
Antenna elevation [m-msl]	349.9	107
gain [dBi], main beam		
height [m], above site surface		1.8
line loss [dB]		
polarization	H	H
type		
Horizon distance [km]		51.34
elevation [m-msl]		175.3
elevation angle [deg]		
Location, latitude	51°19'11"N	51°33'12"N
longitude	0°17'20"E	3°04'14"W
Path bearing		
elevation [m-msl]		

Other information:

OT/TRER 16, fig. 3.100

Figure 257. Path 12187, parameters.

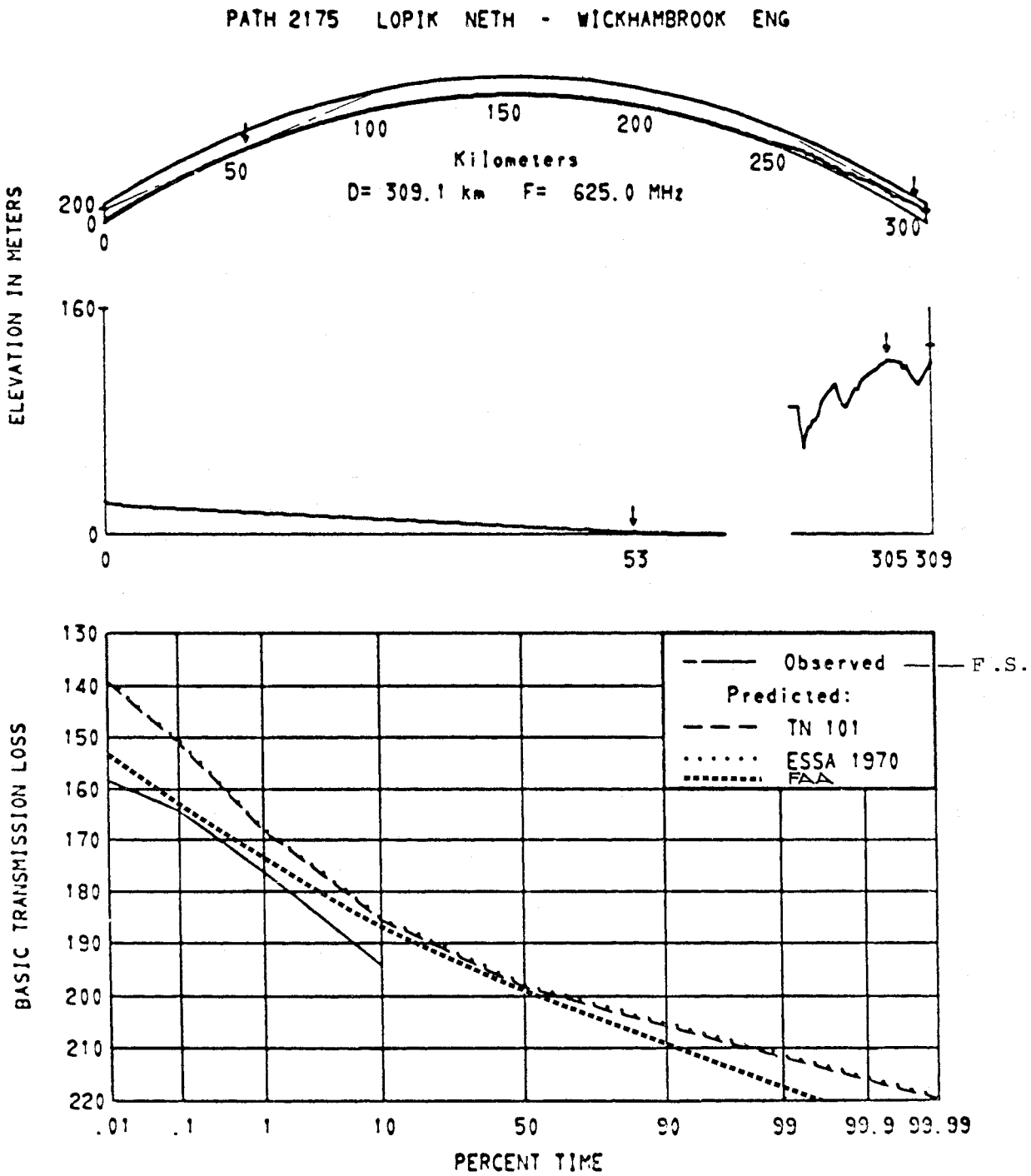

Figure 258. Path 12175, profile and predictions.

Path Number: _ _ _ 1 2 1 7 5

Code Number: 1 1 2 6 3 0 0 4 5 2 1 1 3 4 1 1

Location: *Lopik, Netherlands - Wickhambrook, England*

Data type *6 months of hourly medians*, Distance *309.1* km, h_{rs} *1* m-msl

N_s *316* N-units, a *8747* km, Surface type *average ground*

Climate *maritime temperate overland*, de _____ km

Frequency *625* MHz, Transmitter output _____ dBW, EIRP _____ dBW

Δh *53.8* m, θ _____ mr.

	Transmitter	Receiver
Antenna elevation [m-msl]	160	134.1
gain [dBi], main beam		
height [m], above site surface		12.2
line loss [dB]		
polarization	H	H
type		
Horizon distance [km]		4.35
elevation [m-msl]		123.4
elevation angle [deg]		
Location, latitude	52°01'N	52°11'25"N
longitude	5°03'E	0°33'01"E
Path bearing		
elevation [m-msl]		

Other information:

OT/TRER 16, fig. 3.143

Figure 259. Path 12175, parameters.

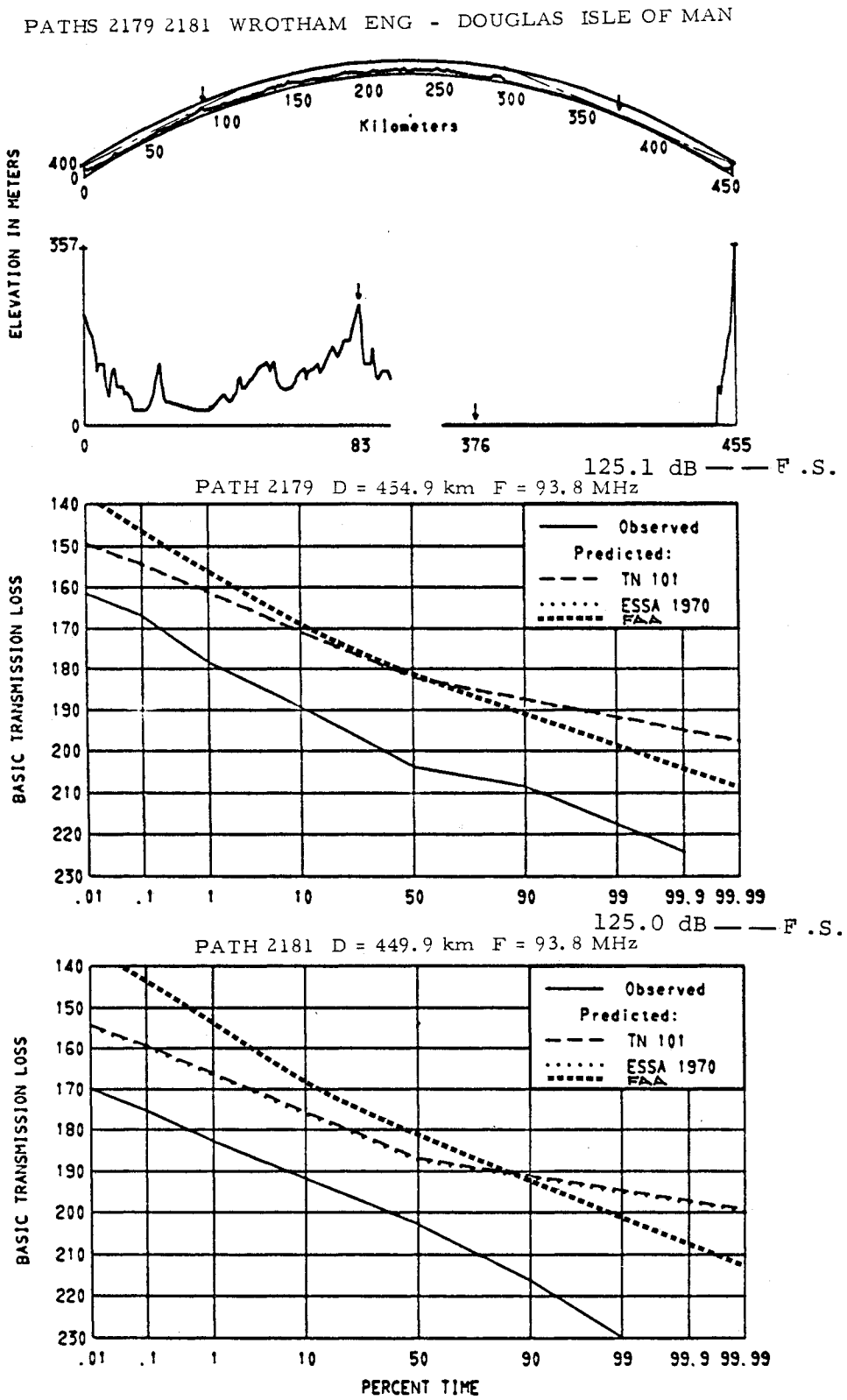

Figure 260. Paths 12179 and 12181, profile and predictions.

Path Number: _ _ _ 1 2 1 7 9

Code Number: 1 1 2 0 3 0 0 4 5 2 1 1 3 1 1 1

Location: *Wrotham, England - Douglas (high site) Isle of Man*

Data type *5500 hourly medians*, Distance *454.9* km, h_{rs} *0* m-msl

N_s *317* N-units, a *8766* km, Surface type *average ground*

Climate *maritime temperate overland*, de _____ km

Frequency *93.8* MHz, Transmitter output _____ dBW, EIRP _____ dBW

Δh *103.4* m, θ _____ mr.

	Transmitter	Receiver
Antenna elevation [m-msl]	350.5	356.6
gain [dBi], main beam		
height [m], above site surface	131	
line loss [dB]		
polarization	H	H
type		
Horizon distance [km]	83.04	
elevation [m-msl]	237.7	
elevation angle [deg]		
Location, latitude	51°19'11"N	54°12'50"N
longitude	0°17'20"E	4°28'00"W
Path bearing		
elevation [m-msl]		

Other information:

OT/TRER 16, fig. 3.129

Figure 261. Path 12179, parameters.

Path Number: _ _ _ 1 2 1 8 1

Code Number: 1 1 2 0 3 0 0 4 5 3 1 1 3 1 1 1

Location: *Wrotham, England - Douglas (low site), Isle of Man*

Data type *2200 hourly medians*, Distance *449.9* km, h_{rs} *0* m-msl

N_s *317.* N-units, a *8766* km, Surface type *sea water*

Climate *maritime temperate oversea*, de _____ km

Frequency *93.8* MHz, Transmitter output _____ dBW, EIRP _____ dBW

Δh *0* m, θ _____ mr.

	Transmitter	Receiver
Antenna elevation [m-msl]	*350.5*	*35.1*
gain [dBi], main beam		
height [m], above site surface		*9.2*
line loss [dB]		
polarization	*H*	*H*
type		
Horizon distance [km]		
elevation [m-msl]		
elevation angle [deg]		
Location, latitude	*51°19'11"N*	*54°10'35"N*
longitude	*0°17'20"E*	*4°25'15"W*
Path bearing		
elevation [m-msl]		

Other information:

OT/TRER 16, fig. 3.129

Figure 262. Path 12181, parameters.

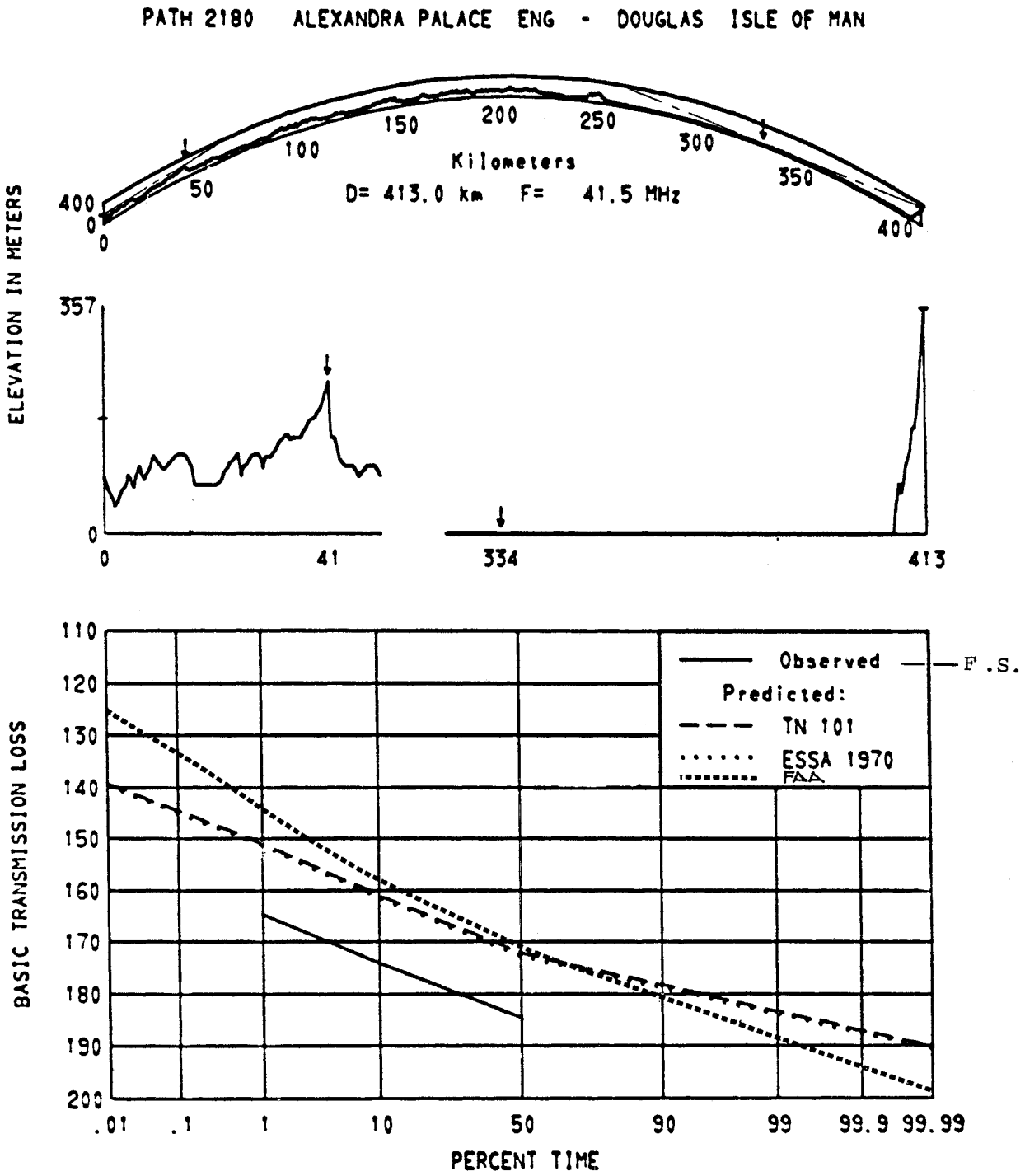

Figure 263. Path 12180, profile and predictions.

Path Number: _ _ _ 1 2 1 8 0

Code Number: 1 1 2 0 3 0 0 4 5 2 1 1 3 1 1 1

Location: *Alexandra Palace, England - Douglas (high site) Isle of Man*

Data type *3600 hourly medians*, Distance *413.0* km, h_{rs} *0* m-msl

N_s *317* N-units, a *8766* km, Surface type *average ground*

Climate *maritime temperate overland*, de _____ km

Frequency *41.5* MHz, Transmitter output _____ dBW, EIRP _____ dBW

Δh *91.4* m, θ _____ mr.

	Transmitter	Receiver
Antenna elevation [m-msl]	182.9	356.6
gain [dBi], main beam		
height [m], above site surface	91.5	
line loss [dB]		
polarization	H	H
type		
Horizon distance [km]	41.2	
elevation [m-msl]	239.3	
elevation angle [deg]		
Location, latitude	51°35'30"N	54°12'50"N
longitude	0°07'40"W	4°28'00"W
Path bearing		
elevation [m-msl]		

Other information:

OT/TRER 16, fig. 3.126

Figure 264. Path 12180, parameters.

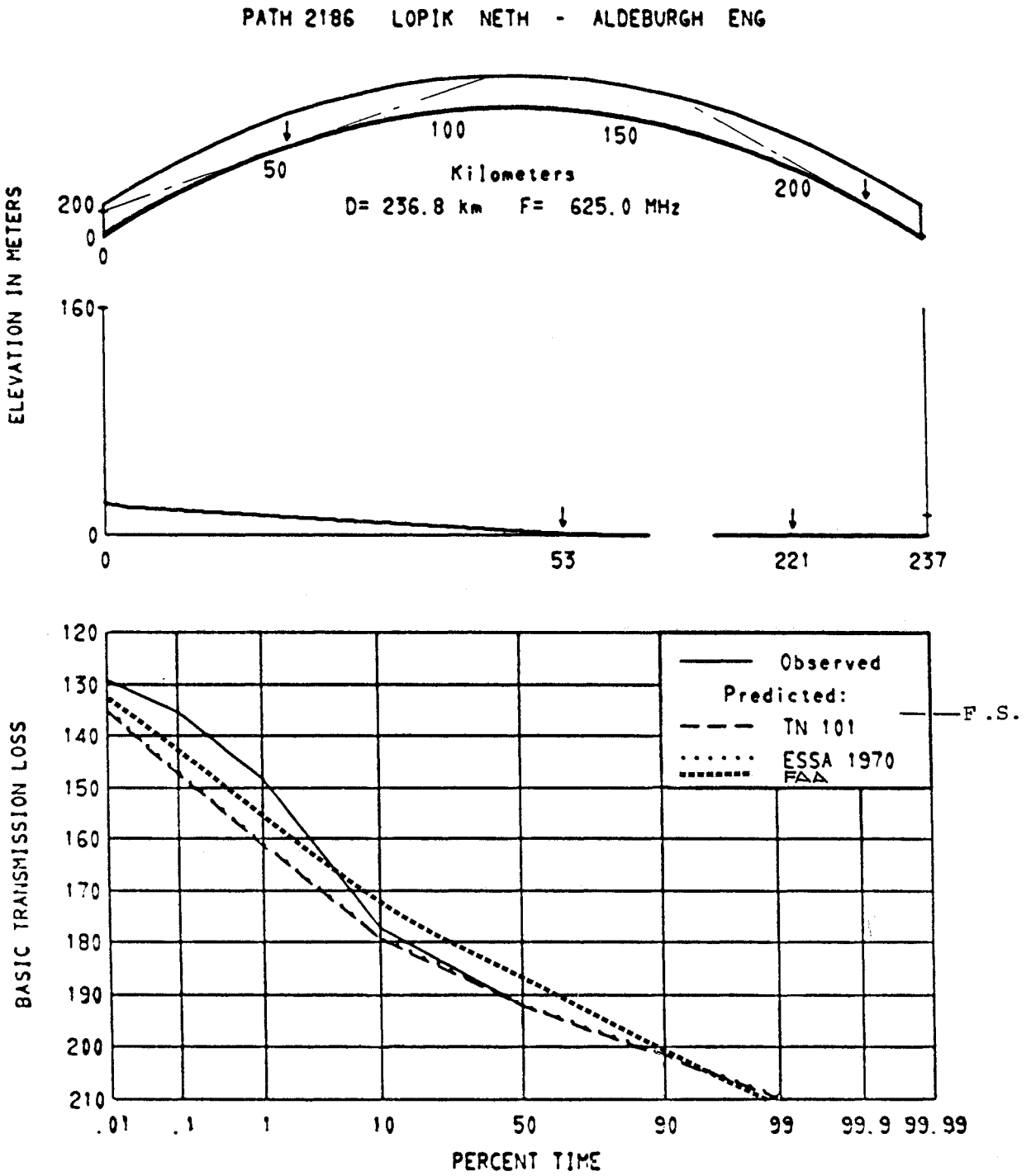

Figure 265. Path 12186, profile and predictions.

Path Number: _ _ _ 1 2 1 8 6

Code Number: 1 1 2 6 3 0 0 4 5 3 1 1 3 4 1 1

Location: *Lopik, Netherlands - Aldeburgh, England*

Data type *8000 hourly medians*, Distance *236.8* km, h_{rs} *0* m-msl

N_s *318* N-units, a *8784* km, Surface type *sea water*

Climate *maritime temperate oversea*, de _____ km

Frequency *625* MHz, Transmitter output _____ dBW, EIRP _____ dBW

Δh *0* m, θ _____ mr.

	Transmitter	Receiver
Antenna elevation [m-msl]	160	14
gain [dBi], main beam		
height [m], above site surface		13.7
line loss [dB]		
polarization	H	H
type		
Horizon distance [km]		
elevation [m-msl]		
elevation angle [deg]		
Location, latitude	52°01'N	52°08'50"N
longitude	5°03'E	1°36'15"E
Path bearing		
elevation [m-msl]		

Other information:

OT/TRER 16, fig. 3.142

Figure 266. Path 12186, parameters.

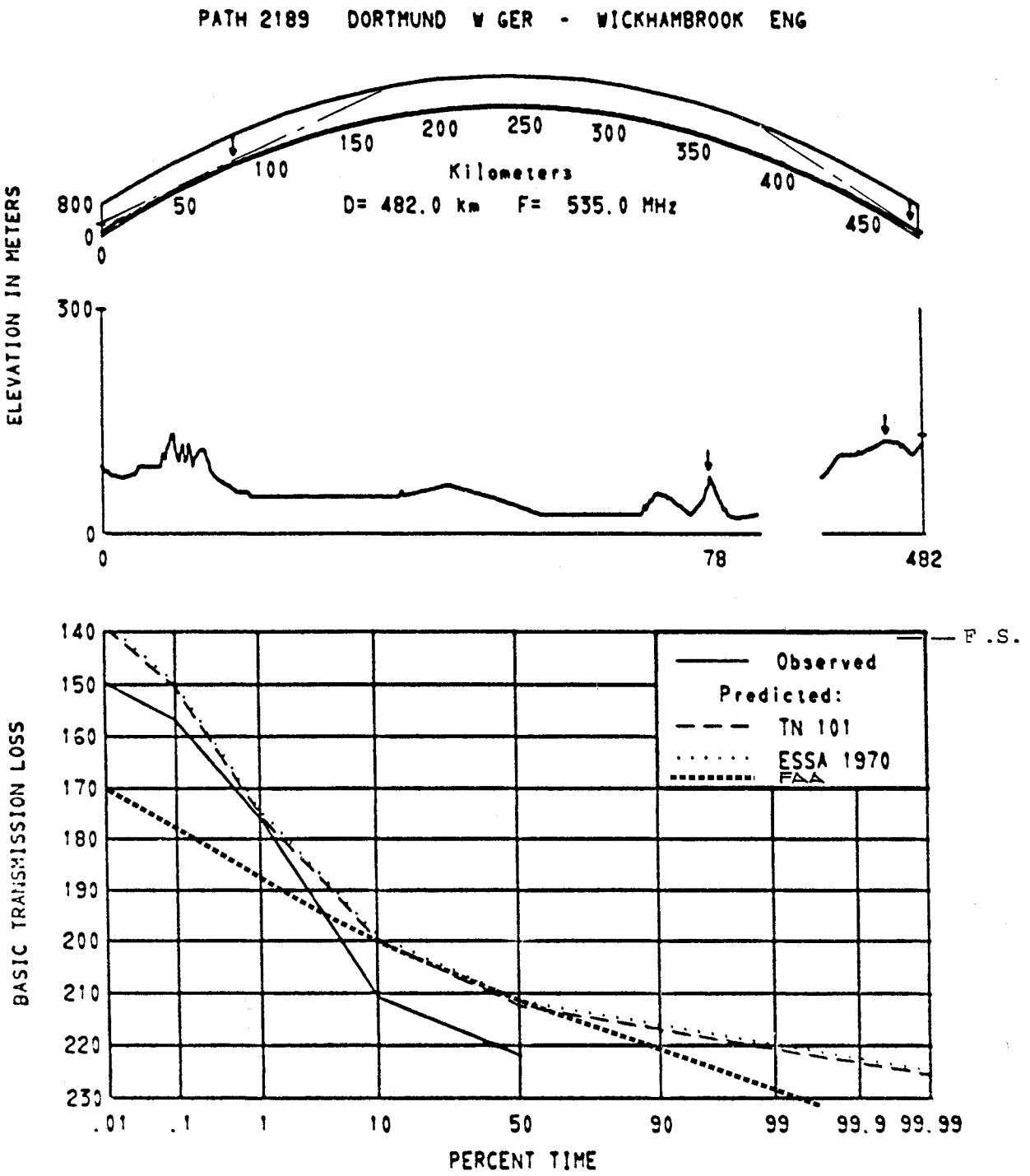

Figure 267. Path 12189, profile and predictions.

Path Number: _ _ _ 1 2 1 8 9

Code Number: 1 1 2 5 3 0 0 4 5 2 1 1 3 4 1 1

Location: *Dortmund, West Germany - Wickhambrook, England*

Data type *1900 hourly medians*, Distance *482.0* km, h_{rs} *0* m-msl

N_s *314* N-units, a *8711* km, Surface type *average ground*

Climate *maritime temperate overland*, de _____ km

Frequency *535* MHz, Transmitter output _____ dBW, EIRP _____ dBW

Δh *64.4* m, θ _____ mr.

	Transmitter	Receiver
Antenna elevation [m-msl]	299.9	134.1
gain [dBi], main beam		
height [m], above site surface		12.2
line loss [dB]		
polarization	H	H
type		
Horizon distance [km]		4.65
elevation [m-msl]		125
elevation angle [deg]		
Location, latitude	51°30'55"N	52°11'25"N
longitude	7°27'24"E	0°33'01"E
Path bearing		
elevation [m-msl]		

Other information:

OT/TRER 16, fig. 3.137

Figure 268. Path 12189, parameters.

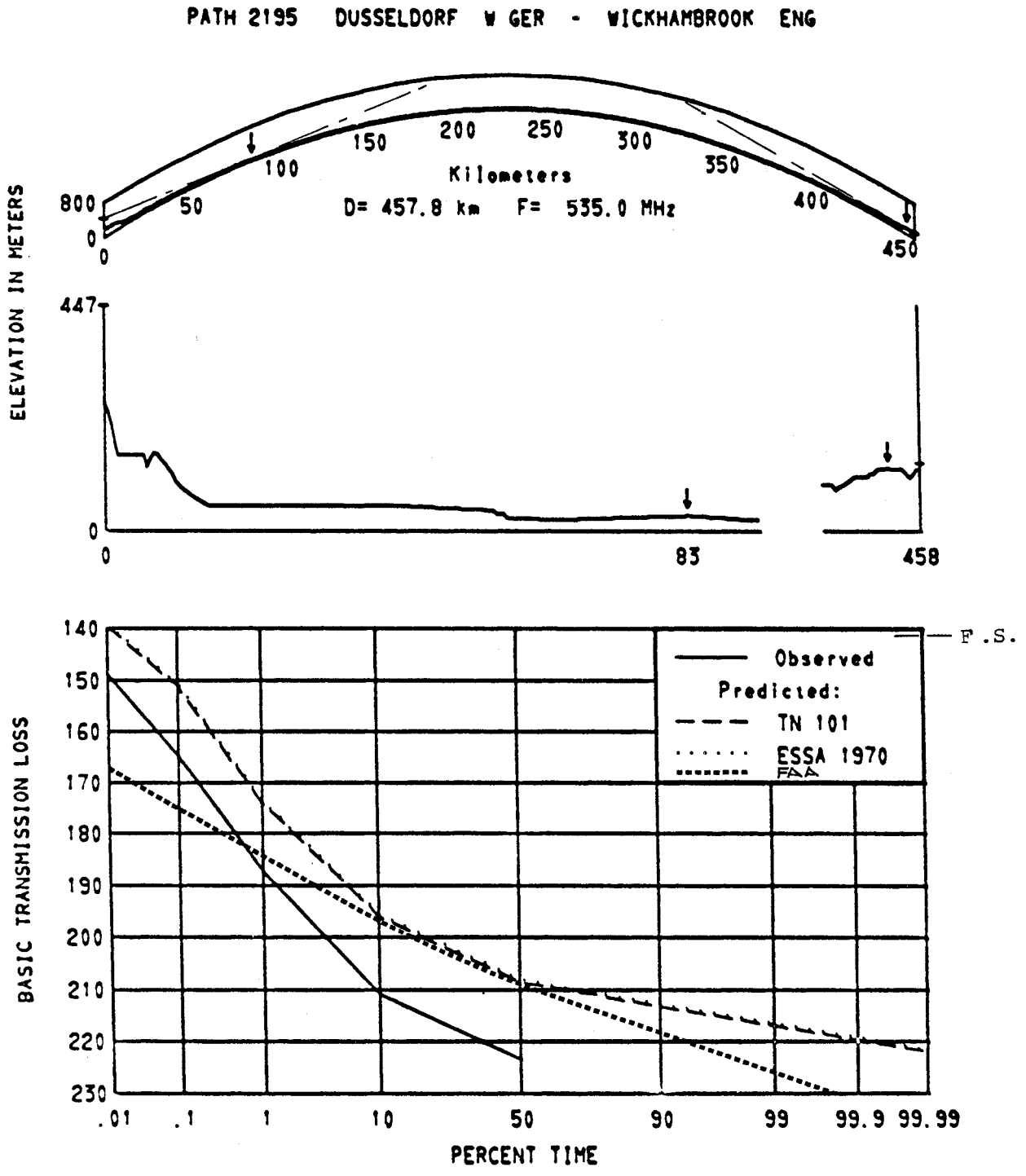

Figure 269. Path 12195, profile and predictions.

Path Number: _ _ _ 1 2 1 9 5

Code Number: 1 1 2 5 3 0 0 4 5 2 1 1 3 4 1 1

Location: *Dusseldorf, West Germany - Wickhambrook, England*

Data type *1 year of hourly medians*, Distance *457.8* km, h_{rs} *30* m-msl

N_s *315* N-units, a *8729* km, Surface type *average ground*

Climate *maritime temperate overland*, de _____ km

Frequency *535* MHz, Transmitter output _____ dBW, EIRP _____ dBW

Δh *67.8* m, θ _____ mr.

	Transmitter	Receiver
Antenna elevation [m-msl]	447.1	134.1
gain [dBi], main beam		
height [m], above site surface		12.2
line loss [dB]		
polarization	H	H
type		
Horizon distance [km]		4.5
elevation [m-msl]		125.3
elevation angle [deg]		
Location, latitude	51°20'N	52°11'25"N
longitude	7°02'E	0°33'01"E
Path bearing		
elevation [m-msl]		

Other information:

OT/TRER 16, fig. 3.139

Figure 270. Path 12195, parameters.

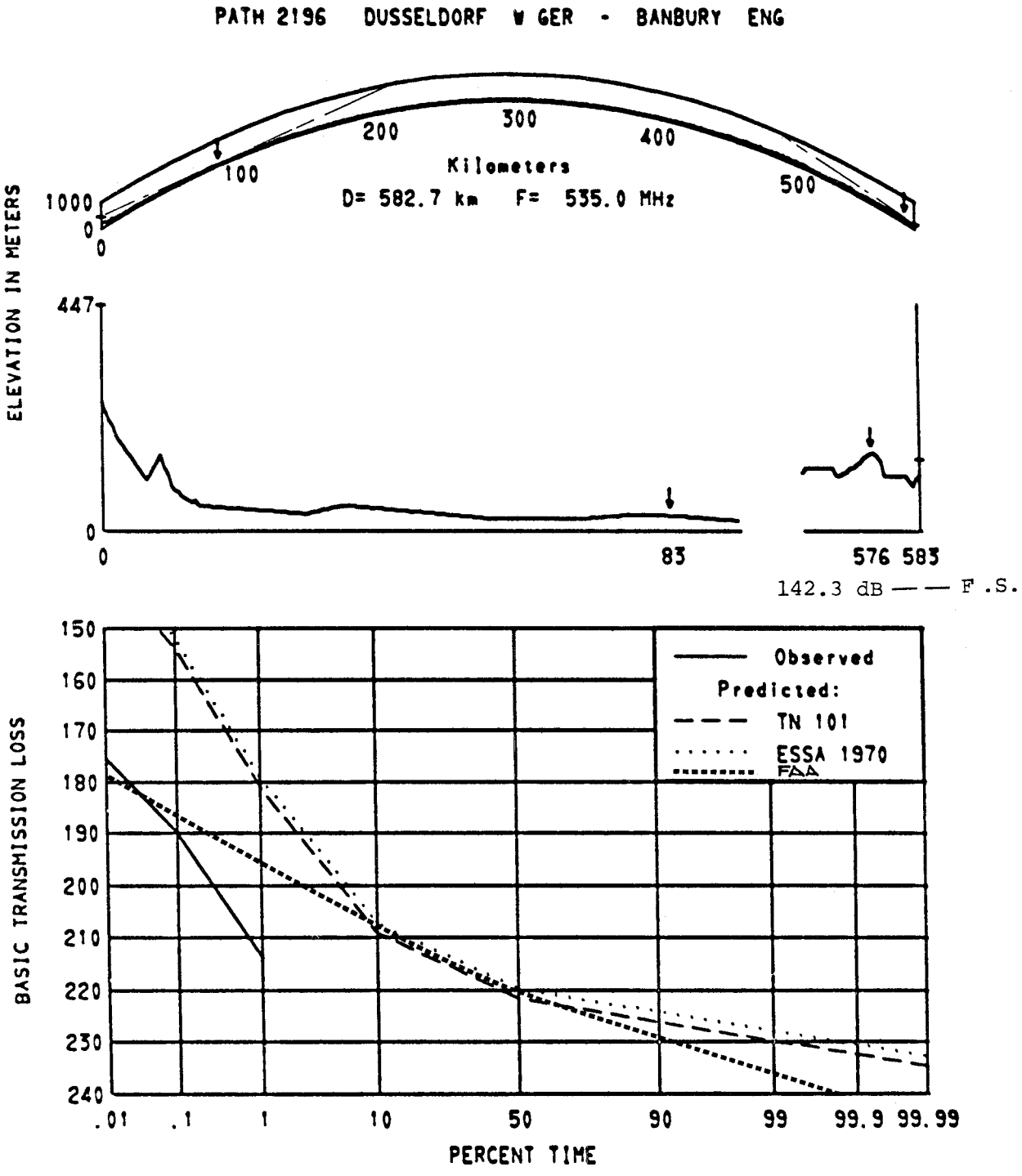

Figure 271. Path 12196, profile and predictions.

Path Number: _ _ _ 1 2 1 9 6

Code Number: 1 1 2 5 3 0 0 4 5 2 1 1 3 4 1 1

Location: *Dusseldorf, West Germany - Banbury, England*

Data type *13000 hourly medians*, Distance *582.7* km, h_{rs} *30* m-msl

N_s *315* N-units, a *8729* km, Surface type *average ground*

Climate *maritime temperate overland*, de _____ km

Frequency *535* MHz, Transmitter output _____ dBW, EIRP _____ dBW

Δh *91.4* m, θ _____ mr.

	Transmitter	Receiver
Antenna elevation [m-msl]	447.1	142
gain [dBi], main beam		
height [m], above site surface		31.4
line loss [dB]		
polarization	H	H
type		
Horizon distance [km]		7.1
elevation [m-msl]		153.
elevation angle [deg]		
Location, latitude	51°20'N	52°02'05"N
longitude	7°02'E	1°18'50"W
Path bearing		
elevation [m-msl]		

Other information:

OT/TRER 16, fig. 3.140

Figure 272. Path 12196, parameters.

CRYSTAL PALACE ENG - KINGSWOOD ENG
PATHS 2197 2198 2214

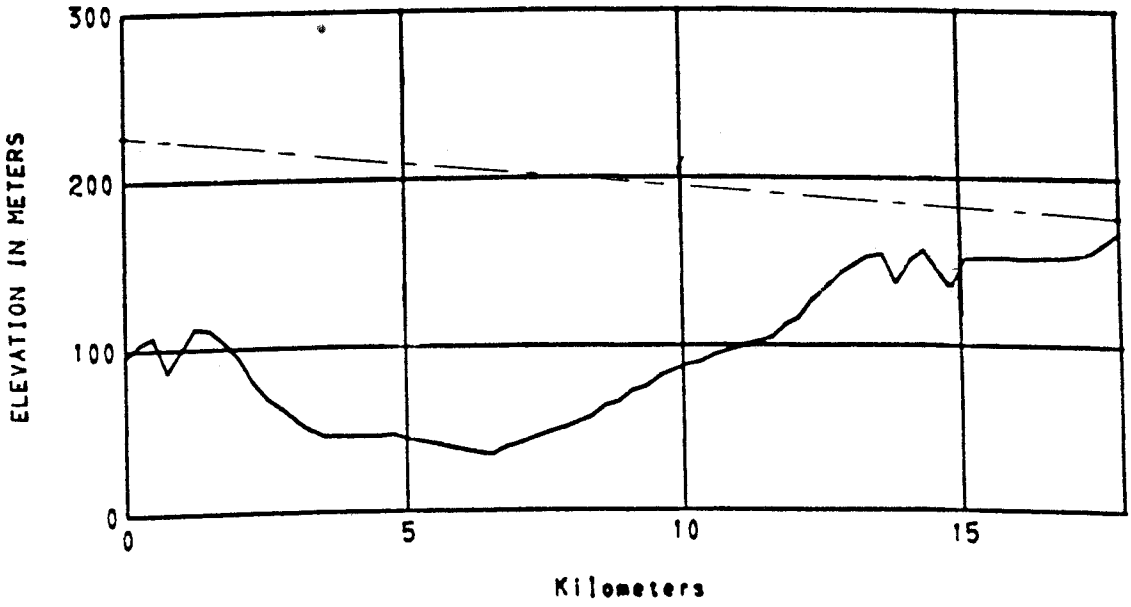

PATH 2197 D = 17.9 km F = 41.5 MHz

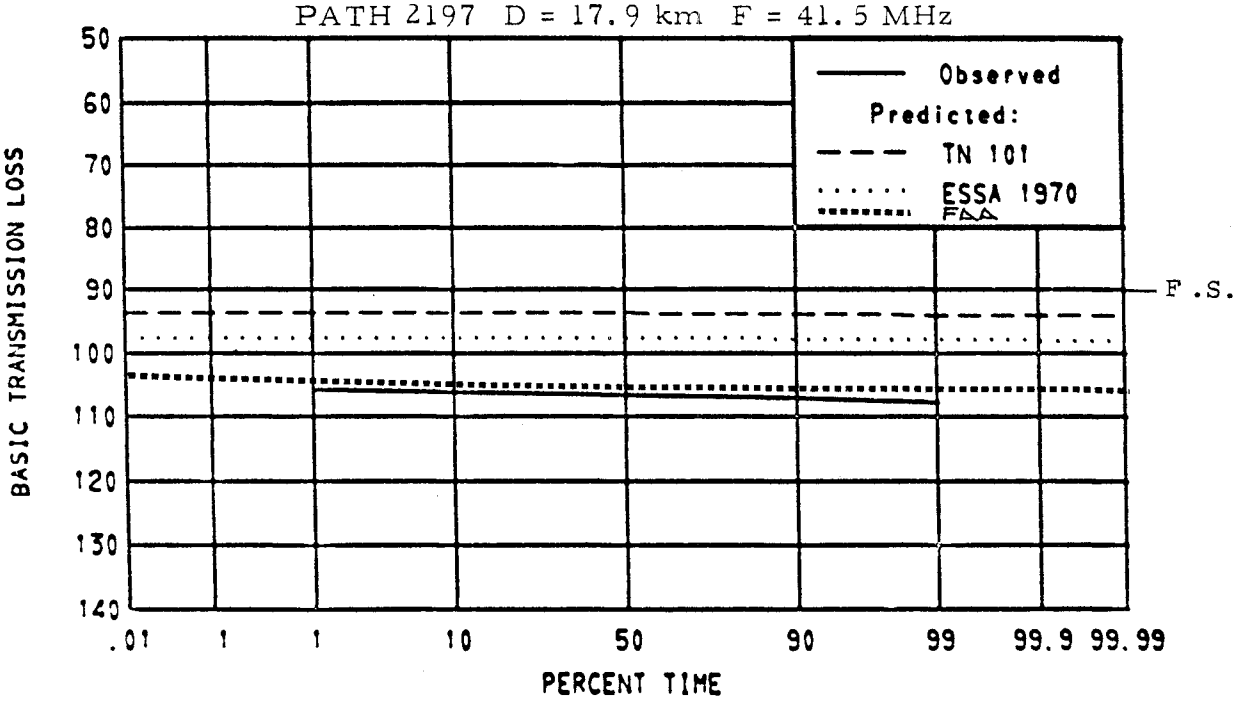

Figure 273. Path 12197, profile and predictions.

Path Number: _ _ _ 1 2 1 9 7

Code Number: 1 1 2 0 1 0 0 4 5 2 1 1 3 1 1 1

Location: *Crystal Palace, England - Kingswood, England*

Data type *1329 hourly medians*, Distance *17.9* km, h_{rs} *150* m-msl

N_s *317* N-units, a *8766* km, Surface type *average ground*

Climate *maritime temperate overland*, de _____ km

Frequency *41.5* MHz, Transmitter output _____ dBW, EIRP _____ dBW

Δh *0* m, θ _____ mr.

	Transmitter	Receiver
Antenna elevation [m-msl]	226.5	176.7
gain [dBi], main beam		
height [m], above site surface		9.1
line loss [dB]		
polarization	V	V
type		
Horizon distance [km]		
elevation [m-msl]		
elevation angle [deg]		
Location, latitude	51°25'20"N	51°17'20"N
longitude	0°04'17"W	0°12'50"W
Path bearing		
elevation [m-msl]		

Other information:

OT/TRER 16, fig. 1.15

Figure 274. Path 12197, parameters.

CRYSTAL PALACE ENG - KINGSWOOD ENG

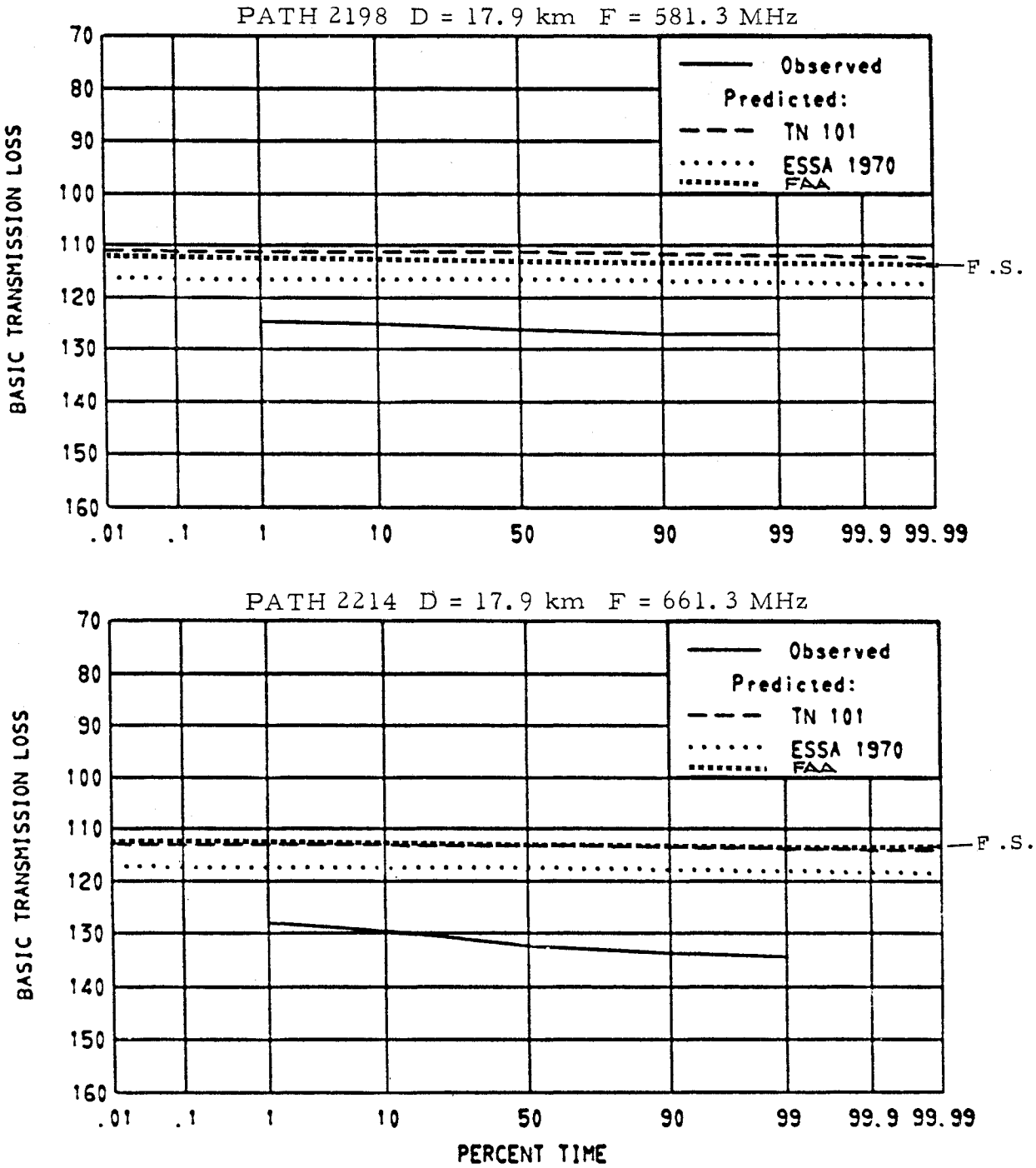

Figure 275. Paths 12198 and 12214, predictions.
(see Figure 273 for profile)

Path Number: _ _ _ 1 2 1 9 8

Code Number: 1 1 2 5 1 0 0 4 5 2 1 1 3 1 1 1

Location: *Crystal Palace, England - Kingswood, England*

Data type *958 hourly medians*, Distance *17.9* km, h_{rs} *150* m-msl

N_s *317* N-units, a *8766* km, Surface type *average ground*

Climate *maritime temperate overland*, de _____ km

Frequency *581.2* MHz, Transmitter output _____ dBW, EIRP _____ dBW

Δh *0* m, θ _____ mr.

	Transmitter	Receiver
Antenna elevation [m-msl]	295.	176.7
gain [dBi], main beam		
height [m], above site surface		9.1
line loss [dB]		
polarization	H	H
type		
Horizon distance [km]		
elevation [m-msl]		
elevation angle [deg]		
Location, latitude	51°25'20"N	51°17'20"N
longitude	0°04'17"W	0°12'50"W
Path bearing		
elevation [m-msl]		

Other information:

OT/TRER 16, fig. 1.16

Figure 276. Path 12198, parameters.

Path Number: _ _ _ 1 2 2 1 4

Code Number: 1 1 2 6 1 0 0 4 5 2 1 1 3 1 1 1

Location: *Crystal Palace, England - Kingswood, England*

Data type *1329 hourly medians*, Distance *17.9* km, h_{rs} *150* m-msl

N_s *317* N-units, a *8766* km, Surface type *average ground*

Climate *maritime temperate overland*, de _____ km

Frequency *661.2* MHz, Transmitter output _____ dBW, EIRP _____ dBW

Δh *0* m, θ _____ mr.

	Transmitter	Receiver
Antenna elevation [m-msl]	307.2	176.7
gain [dBi], main beam		
height [m], above site surface		9.1
line loss [dB]		
polarization	H	H
type		
Horizon distance [km]		
elevation [m-msl]		
elevation angle [deg]		
Location, latitude	51°25'20"N	51°17'20"N
longitude	0°04'17"W	0°12'50"W
Path bearing		
elevation [m-msl]		

Other information:

OT/TRER 16, fig. 1.16

Figure 277. Path 12214, parameters.

PATHS 2199 2216 DORTMUND W GER - ALDEBURGH ENG

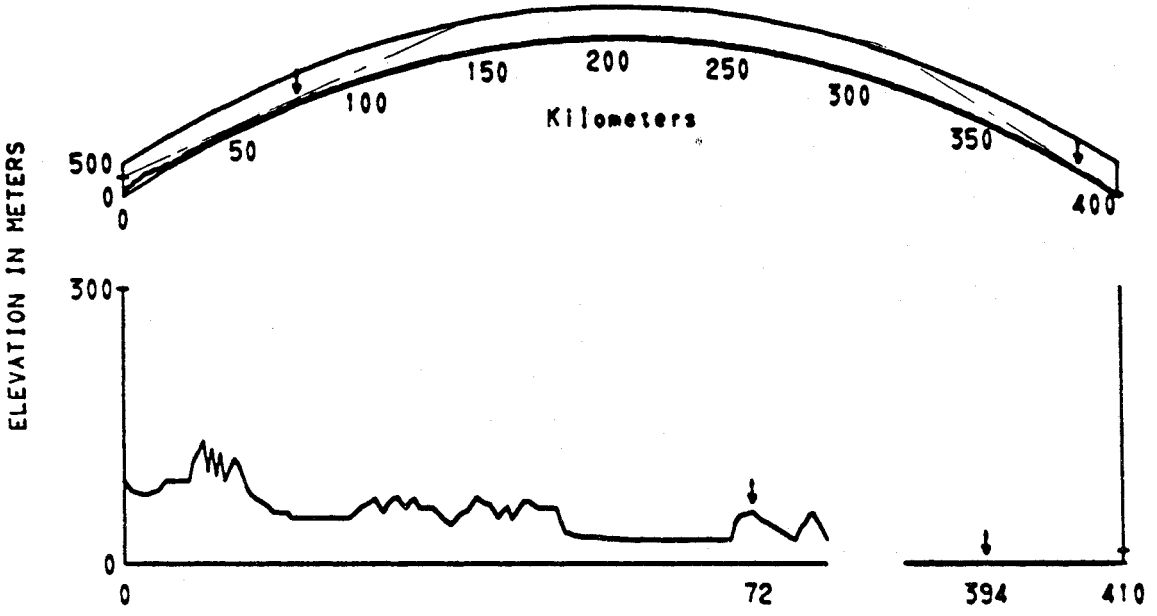

PATHS 2199 2216 D = 409.7 km F = 535.0, 503.0 MHz

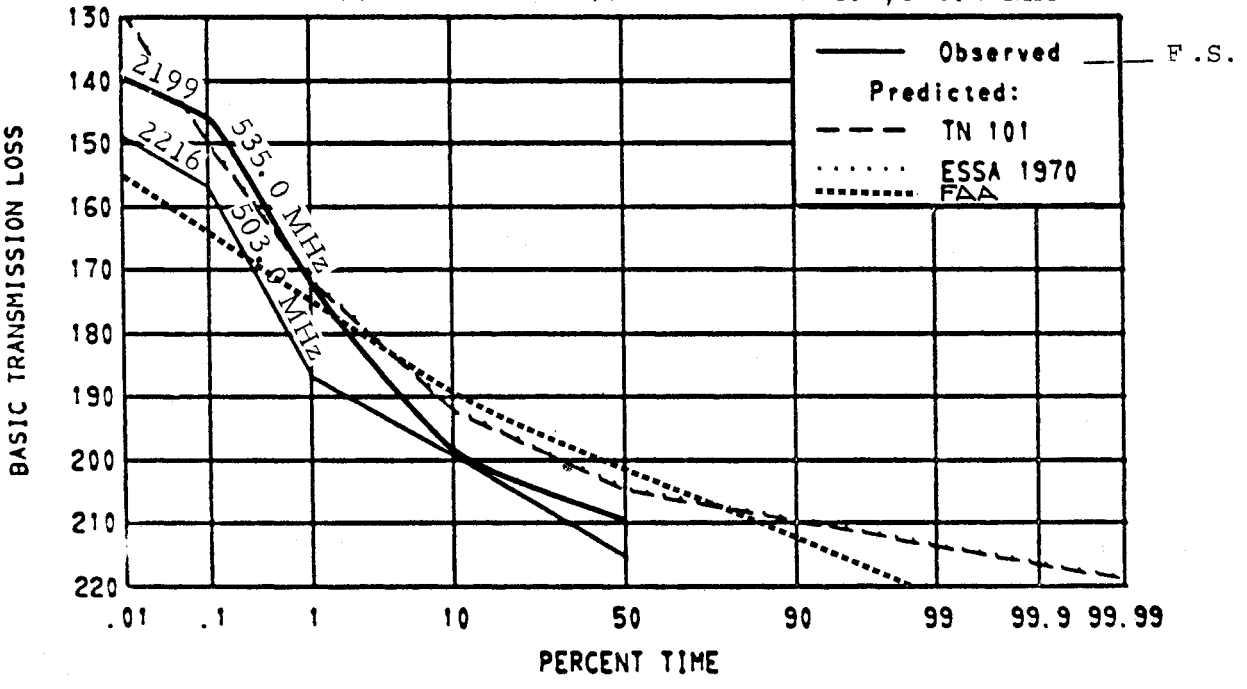

Figure 278. Paths 12199 and 12216, profile and predictions.

Path Number: _ _ _ 1 2 1 9 9

Code Number: 1 1 2 5 3 0 0 4 5 3 1 1 3 4 1 1

Location: *Dortmund, West Germany - Aldeburgh, England*

Data type *5000 hourly medians*, Distance *409.7* km, h_{rs} *0* m-msl

N_s *316* N-units, a *8747* km, Surface type *sea water*

Climate *maritime temperate oversea*, de _____ km

Frequency *535* MHz, Transmitter output _____ dBW, EIRP _____ dBW

Δh *0* m, θ _____ mr.

	Transmitter	Receiver
Antenna elevation [m-msl]	299.9	14
gain [dBi], main beam		
height [m], above site surface		13.7
line loss [dB]		
polarization	H	H
type		
Horizon distance [km]		
elevation [m-msl]		
elevation angle [deg]		
Location, latitude	51°30'55"N	52°08'50"N
longitude	7°27'24"E	1°36'15"E
Path bearing		
elevation [m-msl]		

Other information:

OT/TRER 16, fig. 3.136

Figure 279. Path 12199, parameters.

Path Number: _ _ _ 1 2 2 1 6

Code Number: 1 1 2 5 3 0 0 4 5 3 1 1 3 4 1 1

Location: *Dortmund, West Germany - Aldeburgh, England*

Data type *2 months of hourly medians*, Distance *409.7* km, h_{rs} *0* m-msl

N_s *316* N-units, a *8747* km, Surface type *sea water*

Climate *maritime temperate oversea*, de _____ km

Frequency *503* MHz, Transmitter output _____ dBW, EIRP _____ dBW

Δh *0* m, θ _____ mr.

	Transmitter	Receiver
Antenna elevation [m-msl]	299.9	14
gain [dBi], main beam		
height [m], above site surface		13.7
line loss [dB]		
polarization	H	H
type		
Horizon distance [km]		
elevation [m-msl]		
elevation angle [deg]		
Location, latitude	51°30'55"N	52°08'50"N
longitude	7°27'24"E	1°36'15"E
Path bearing		
elevation [m-msl]		

Other information:

OT/TRER 16, fig. 3.136

Figure 280. Path 12216, parameters.

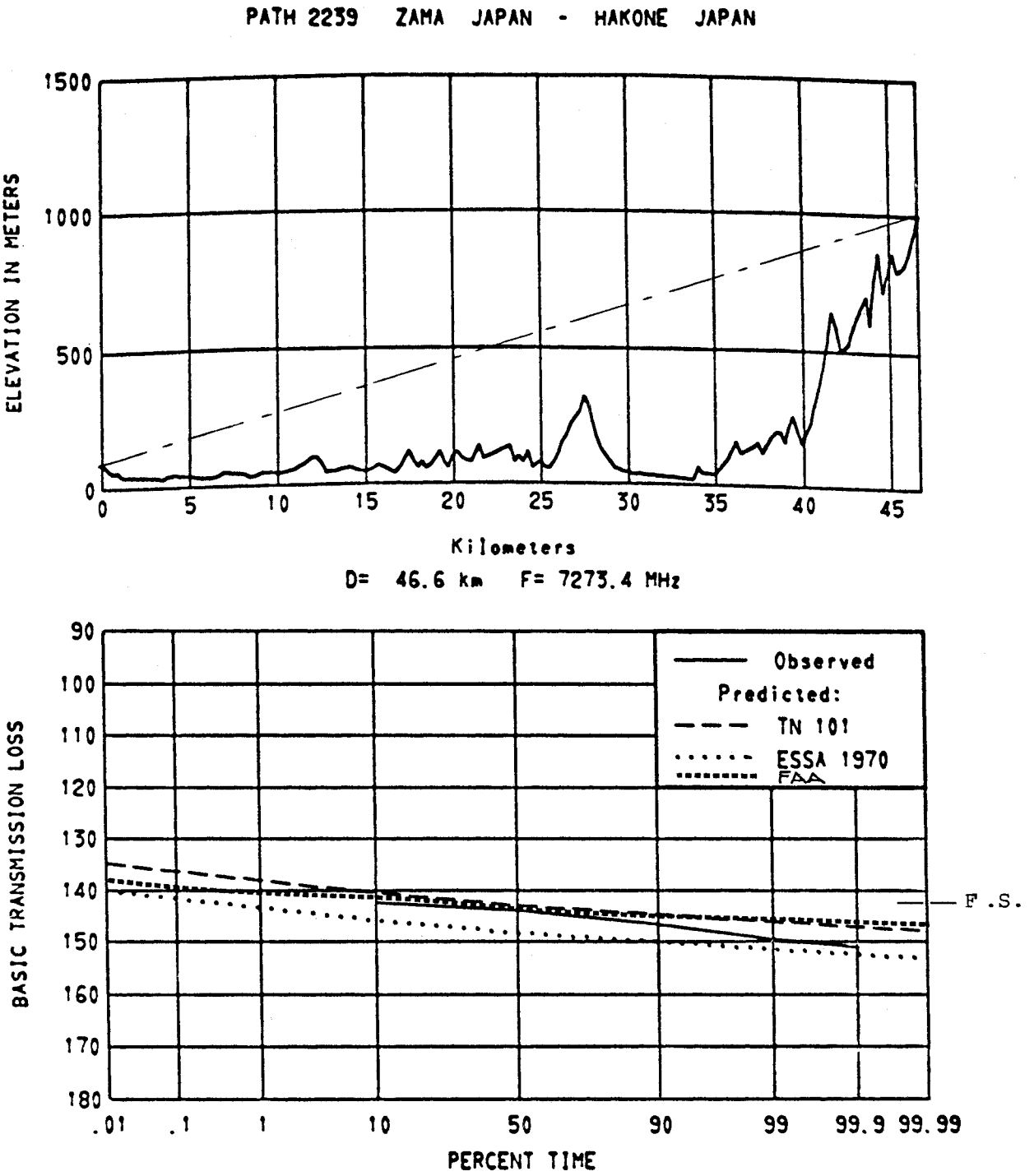

Figure 281. Path 12239, profile and predictions.

Path Number: _ _ _ 1 2 2 3 9

Code Number: 1 1 3 7 1 0 0 4 5 2 1 1 4 5 1 1

Location: *Zama, Japan - Hakone, Japan*

Data type *2100 hourly medians*, Distance *46.6* km, h_{rs} *82* m-msl

N_s *301* N-units, a *8493* km, Surface type *average ground*

Climate *continental temperate*, de _____ km

Frequency *7273.4* MHz, Transmitter output _____ dBW, EIRP _____ dBW

Δh *548.6* m, θ _____ mr.

	Transmitter	Receiver
Antenna elevation [m-msl]	85.9	1003.6
gain [dBi], main beam		
height [m], above site surface	3.9	
line loss [dB]		
polarization	H	H
type		
Horizon distance [km]		46.6
elevation [m-msl]		999.7
elevation angle [deg]		
Location, latitude	35°29'52"N	35°11'08"N
longitude	139°24'04"E	139°03'27"E
Path bearing		
elevation [m-msl]		

Other information:

OT/TRER 16, fig. 1.26

Figure 282. Path 12239, parameters.

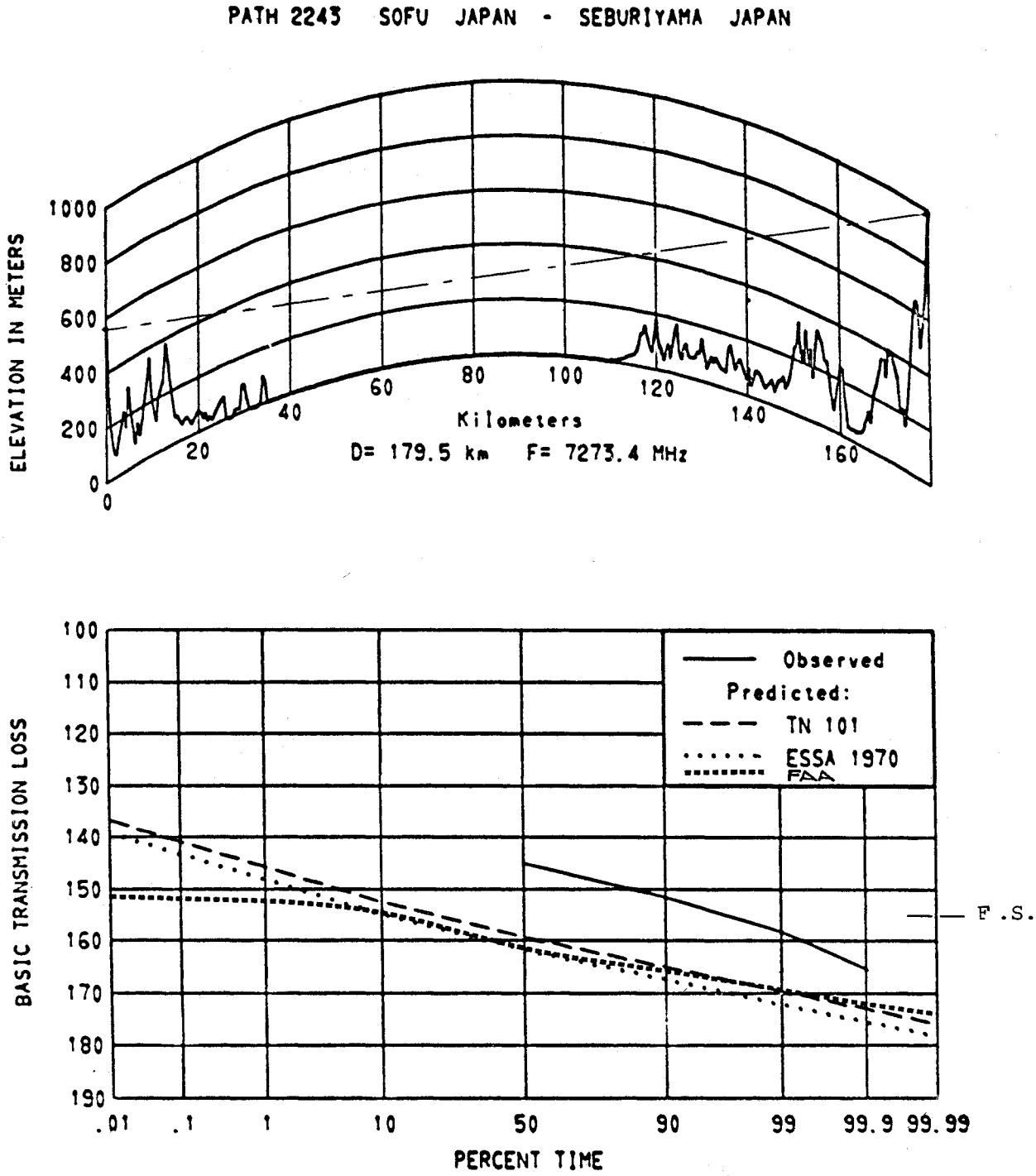

Figure 283. Path 12243; profile and predictions.

Path Number: _ _ _ 1 2 2 4 3

Code Number: 1 1 3 7 1 0 0 4 5 3 1 1 4 5 1 1

Location: *Sofu, Japan - Seburiyama, Japan*

Data type *800 hourly medians*, Distance *179.5* km, h_{rs} *0* m-msl

N_s *301* N-units, a *8493* km, Surface type *sea water*

Climate *continental temperate*, de _____ km

Frequency *7273.4* MHz, Transmitter output _____ dBW, EIRP _____ dBW

Δh *0* m, θ _____ mr.

	Transmitter	Receiver
Antenna elevation [m-msl]	561	989
gain [dBi], main beam		
height [m], above site surface	6	
line loss [dB]		
polarization	H	H
type		
Horizon distance [km]		
elevation [m-msl]		
elevation angle [deg]		
Location, latitude	34°04'06"N	33°25'17"N
longitude	132°09'21E	130°22'46"E
Path bearing		
elevation [m-msl]		

Other information:

OT/TRER 16, fig. 1.29

Figure 284. Path 12243, parameters.

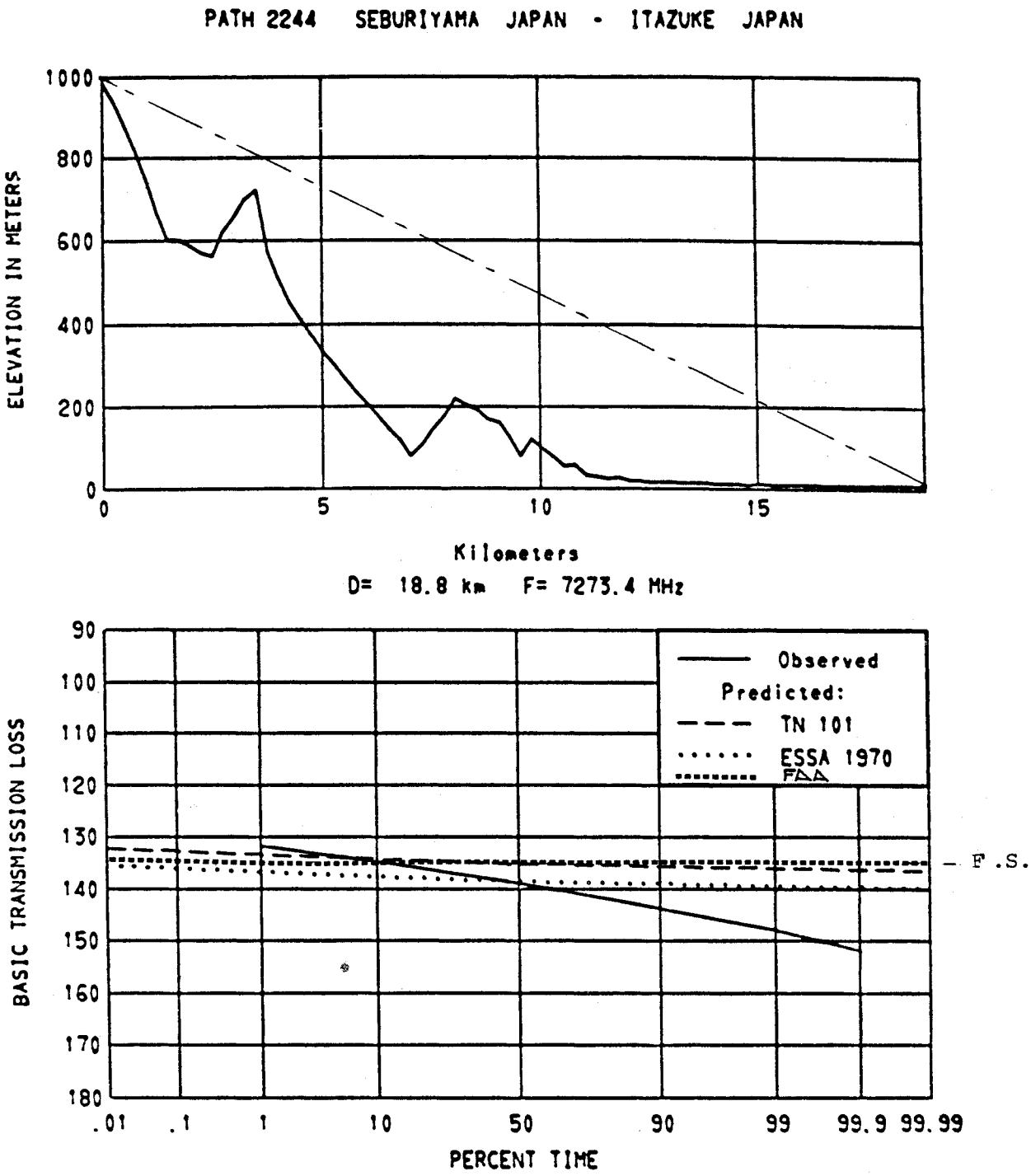

Figure 285. Path 12244, profile and predictions.

Path Number: _ _ _ 1 2 2 4 4

Code Number: 1 1 3 7 1 0 0 4 5 2 1 1 4 5 1 1

Location: *Seburiyama, Japan - Itazuke, Japan*

Data type *700 hourly medians*, Distance *18.8* km, h_{rs} *9.1* m-msl

N_s *301* N-units, a *8493* km, Surface type *average ground*

Climate *continental temperate*, de _____ km

Frequency *7273.4* MHz, Transmitter output _____ dBW, EIRP _____ dBW

Δh *697.4* m, θ _____ mr.

	Transmitter	Receiver
Antenna elevation [m-msl]	998.2	13
gain [dBi], main beam		
height [m], above site surface		3.9
line loss [dB]		
polarization	H	H
type		
Horizon distance [km]		18.8
elevation [m-msl]		983.
elevation angle [deg]		
Location, latitude	33°25'17"N	33°34'57"N
longitude	130°22'46"E	130°26'35"E
Path bearing		
elevation [m-msl]		

Other information:

OT/TRER 16, fig. 1.25

Figure 286. Path 12244, parameters.

PATH 2245 ITAZUKE JAPAN - CHANGSAN JAPAN

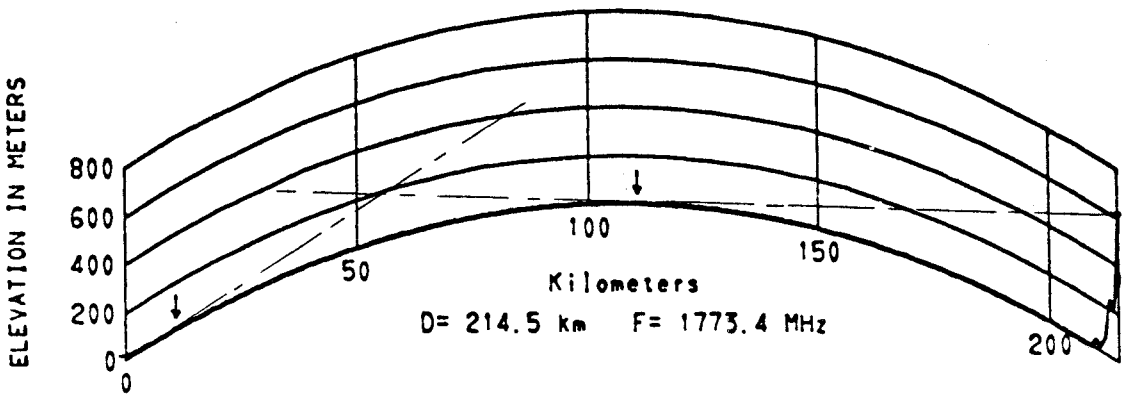

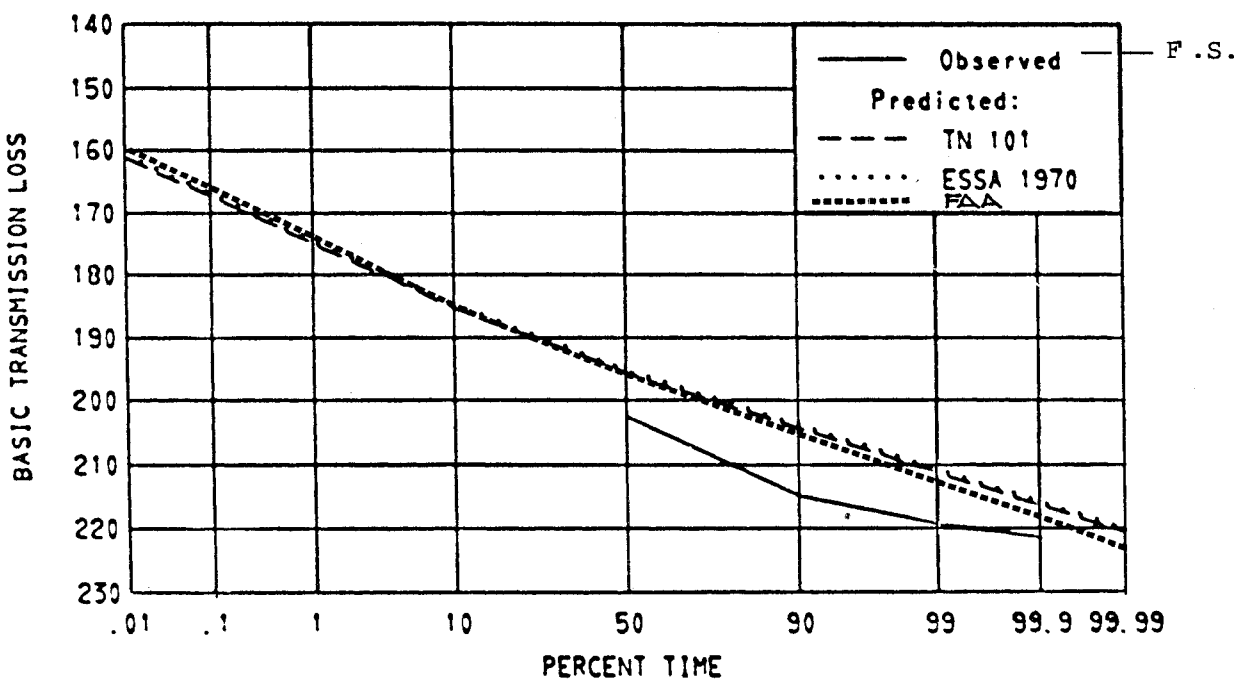

Figure 287. Path 12245, profile and predictions.

Path Number: _ _ _ 1 2 2 4 5

Code Number: 1 1 3 1 3 0 0 4 5 3 1 1 4 5 1 1

Location: *Itazuke, Japan - Changsan, Japan*

Data type *1400 hourly medians*, Distance *214.5* km, h_{rs} *0* m-msl

N_s *314* N-units, a *8711* km, Surface type *sea water*

Climate *continental temperate*, de _____ km

Frequency *1773.4* MHz, Transmitter output _____ dBW, EIRP _____ dBW

Δh *0°* m, θ _____ mr.

	Transmitter	Receiver
Antenna elevation [m-msl]	17.1	623
gain [dBi], main beam		
height [m], above site surface	8.0	
line loss [dB]		
polarization	H	H
type		
Horizon distance [km]	10.90	
elevation [m-msl]	10	
elevation angle [deg]		
Location, latitude	33°34'57"N	35°11'27"N
longitude	130°26'35"E	129°08'48"E
Path bearing		
elevation [m-msl]		

Other information:

OT/TRER 16, fig. 3.173

Figure 288. Path 12245, parameters.

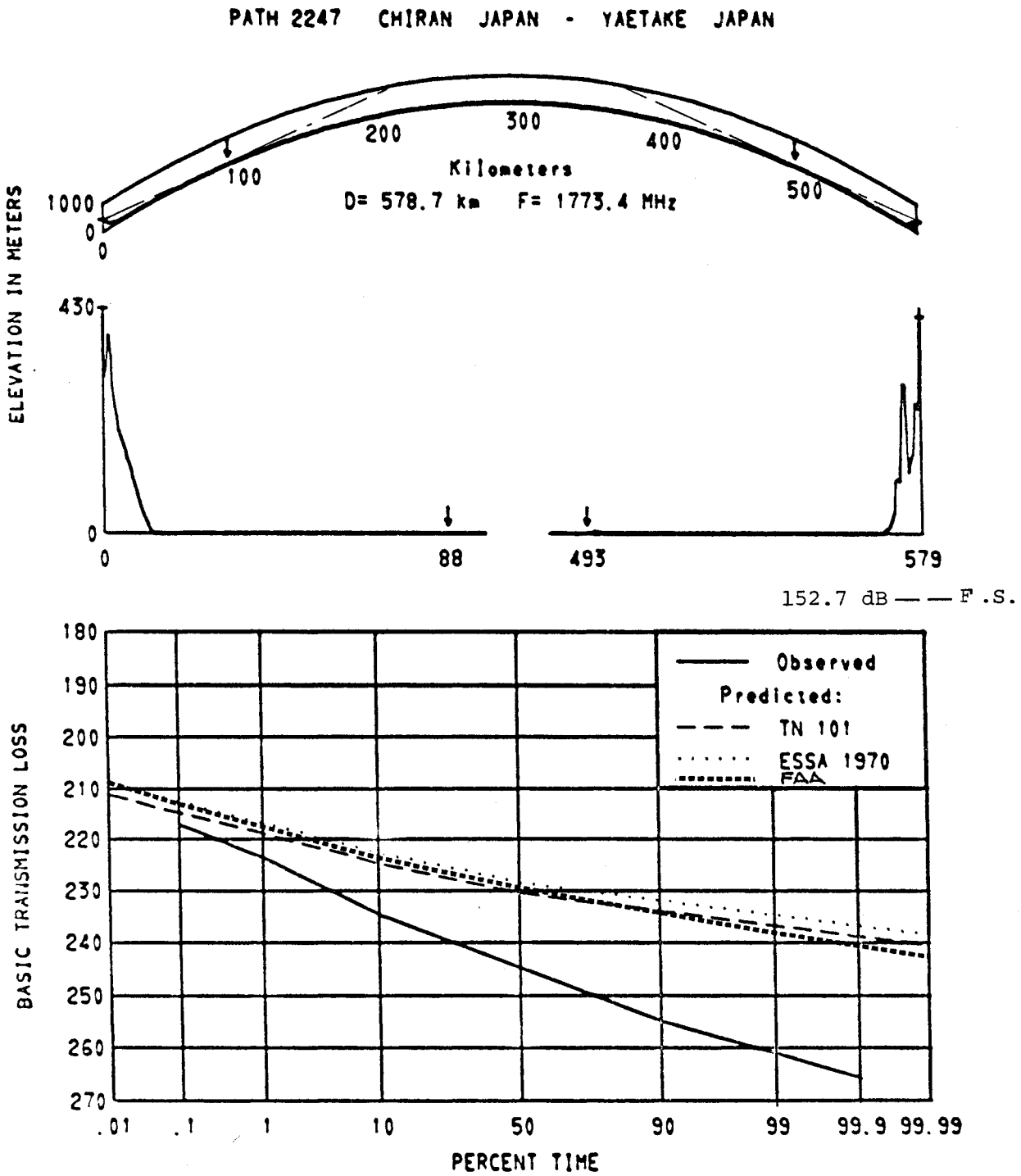

Figure 289. Path 12247, profile and predictions.

Path Number: _ _ _ 1 2 2 4 7

Code Number: 1 1 3 1 3 0 0 4 5 3 1 1 4 5 1 1

Location: *Chiran, Japan - Yaetake, Japan*

Data type *2500 hourly medians*, Distance *578.7* km, h_{rs} *0* m-msl

N_s *327* N-units, a *8959* km, Surface type *sea water*

Climate *continental temperate*, de _____ km

Frequency *1773.4* MHz, Transmitter output _____ dBW, EIRP _____ dBW

Δh *0* m, θ _____ mr.

	Transmitter	Receiver
Antenna elevation [m-msl]	429.5	414.8
gain [dBi], main beam		
height [m], above site surface		12.5
line loss [dB]		
polarization	H	H
type		
Horizon distance [km]		
elevation [m-msl]		
elevation angle [deg]		
Location, latitude	31°20'31"N	26°37'48"N
longitude	130°29'25"E	127°55'22"E
Path bearing		
elevation [m-msl]		

Other information:

OT/TRER 16, fig. 3.192

Figure 290. Path 12247, parameters.

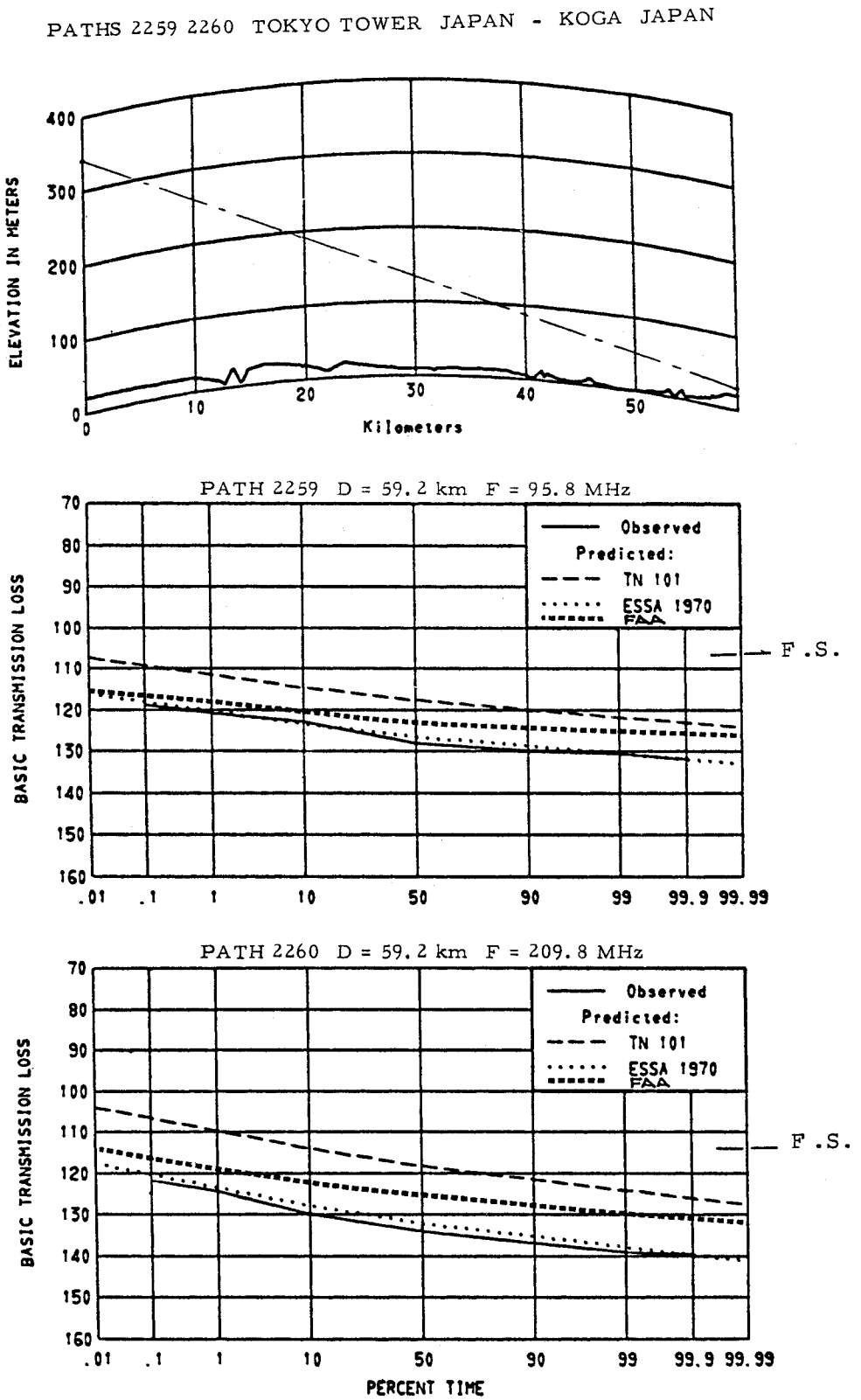

Figure 291. Paths 12259 and 12260, profile and predictions.

Path Number: _ _ _ 1 2 2 5 9

Code Number: 1 1 2 0 1 0 0 4 5 2 1 1 4 5 1 1

Location: *Tokyo Tower, Japan - Koga, Japan*

Data type *655 hourly medians*, Distance *59.2* km, h_{rs} *15* m-msl

N_s *309* N-units, a *8624* km, Surface type *average ground*

Climate *continental temperate*, de _____ km

Frequency *95.8* MHz, Transmitter output _____ dBW, EIRP _____ dBW

Δh *10.5* m, θ _____ mr.

	Transmitter	Receiver
Antenna elevation [m-msl]	340.2	29
gain [dBi], main beam		
height [m], above site surface		10
line loss [dB]		
polarization	H	H
type		
Horizon distance [km]		18.
elevation [m-msl]		10.
elevation angle [deg]		
Location, latitude	35°39'18.1"N	36°11'14.5"N
longitude	139°44'56.4"E	139°42'19.8"E
Path bearing		
elevation [m-msl]		

Other information:

OT/TRER 16, fig. 1.27

Figure 292. Path 12259, parameters.

Path Number: _ _ _ 1 2 2 6 0

Code Number: 1 1 2 2 1 0 0 4 5 2 1 1 4 5 1 1

Location: *Tokyo Tower, Japan - Koga, Japan*

Data type *889 hourly medians*, Distance *59.2* km, h_{rs} *15* m-msl

N_s *309* N-units, a *8624* km, Surface type *average ground*

Climate *continental temperate*, de _____ km

Frequency *209.8* MHz, Transmitter output _____ dBW, EIRP _____ dBW

Δh *10.5* m, θ _____ mr.

	Transmitter	Receiver
Antenna elevation [m-msl]	*317.6*	*29*
gain [dBi], main beam		
height [m], above site surface		*10*
line loss [dB]		
polarization	*H*	*H*
type		
Horizon distance [km]		*18.*
elevation [m-msl]		*10.*
elevation angle [deg]		
Location, latitude	*35°39'18.1"N*	*36°11'14.5"N*
longitude	*139°44'56.4"E*	*139°42'19.8"E*
Path bearing		
elevation [m-msl]		

Other information:

OT/TRER 16, fig. 1.27

Figure 293. Path 12260, parameters.

PATHS 2261 2262 TOKYO TOWER JAPAN - UTSUNOMIYA JAPAN

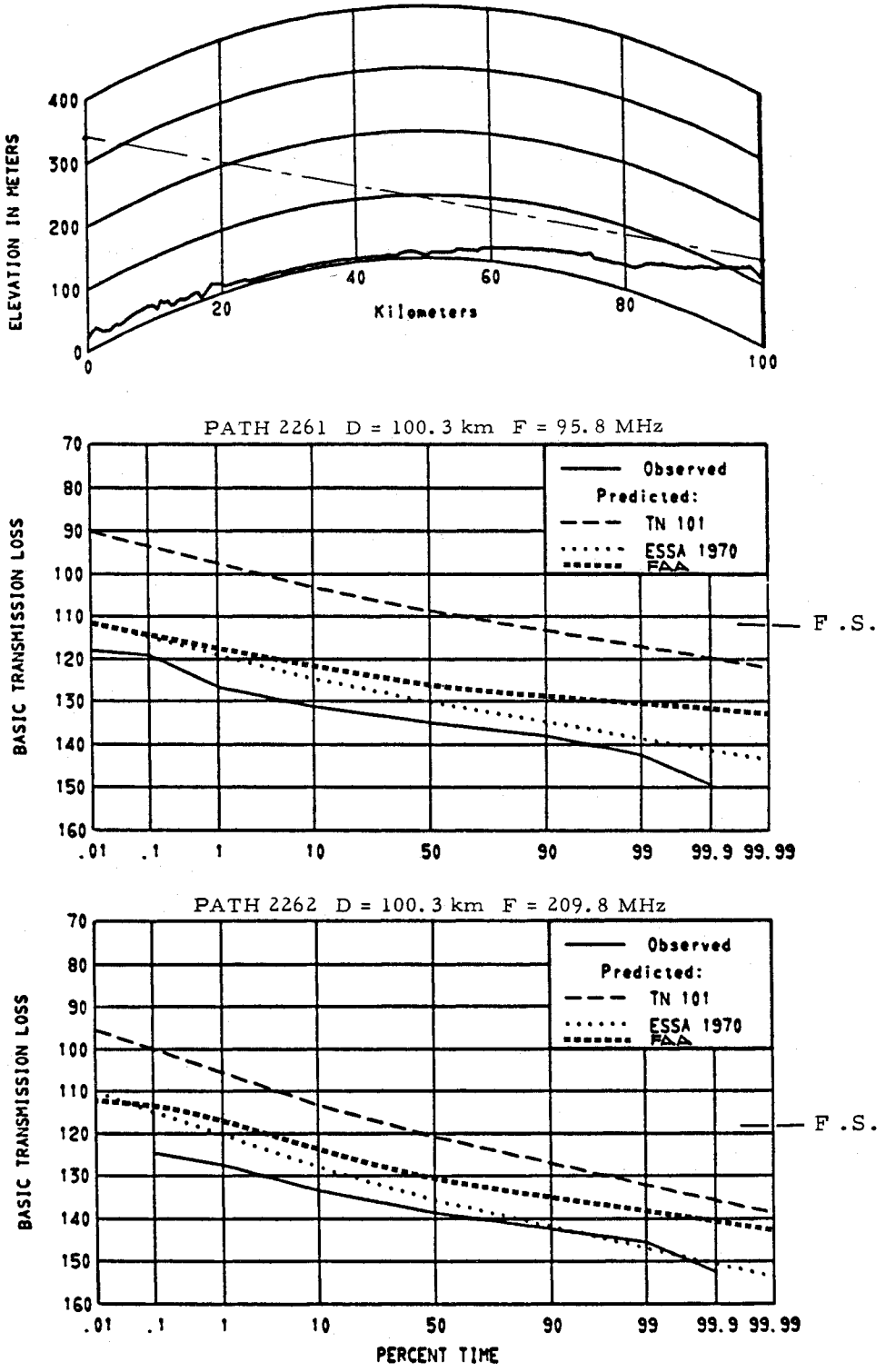

Figure 294. Paths 12261 and 12262, profile and predictions.

Path Number: _ _ _ 1 2 2 6 1

Code Number: 1 1 2 0 1 0 0 4 5 2 1 1 4 5 1 1

Location: *Tokyo Tower, Japan - Utsunomiya, Japan*

Data type *4889 hourly medians*, Distance *100.3* km, h_{rs} *50.* m-msl

N_s *302* N-units, a *8509* km, Surface type *average ground*

Climate *continental temperate*, de _____ km

Frequency *95.8* MHz, Transmitter output _____ dBW, EIRP _____ dBW

Δh *0* m, θ _____ mr.

	Transmitter	Receiver
Antenna elevation [m-msl]	*340.2*	*139*
gain [dBi], main beam		
height [m], above site surface		*10*
line loss [dB]		
polarization	*H*	*H*
type		
Horizon distance [km]		
elevation [m-msl]		
elevation angle [deg]		
Location, latitude	*35°39'18.1"N*	*36°33'24.3"N*
longitude	*139°44'56.4"E*	*139°49'47.3"E*
Path bearing		
elevation [m-msl]		

Other information:

OT/TRER 16, fig. 1.28

Figure 295. Path 12261, parameters.

Path Number: _ _ _ 1 2 2 6 2

Code Number: 1 1 2 2 1 0 0 4 5 2 1 1 4 5 1 1

Location: *Tokyo Tower, Japan - Utsunomiya, Japan*

Data type *3675 hourly medians*, Distance *100.3* km, h_{rs} *50.* m-msl

N_s *302* N-units, a *8509* km, Surface type *average ground*

Climate *continental temperate*, de _____ km

Frequency *209.8* MHz, Transmitter output _____ dBW, EIRP _____ dBW

Δh *0* m, θ _____ mr.

	Transmitter	Receiver
Antenna elevation [m-msl]	*317.6*	*139*
gain [dBi], main beam		
height [m], above site surface		*10*
line loss [dB]		
polarization	*H*	*H*
type		
Horizon distance [km]		
elevation [m-msl]		
elevation angle [deg]		
Location, latitude	*35°39'18.1"N*	*36°33'24.3"N*
longitude	*139°44'56.4"E*	*139°49'47.3"E*
Path bearing		
elevation [m-msl]		

Other information:

OT/TRER 16, fig. 1.28

Figure 296. Path 12262, parameters.

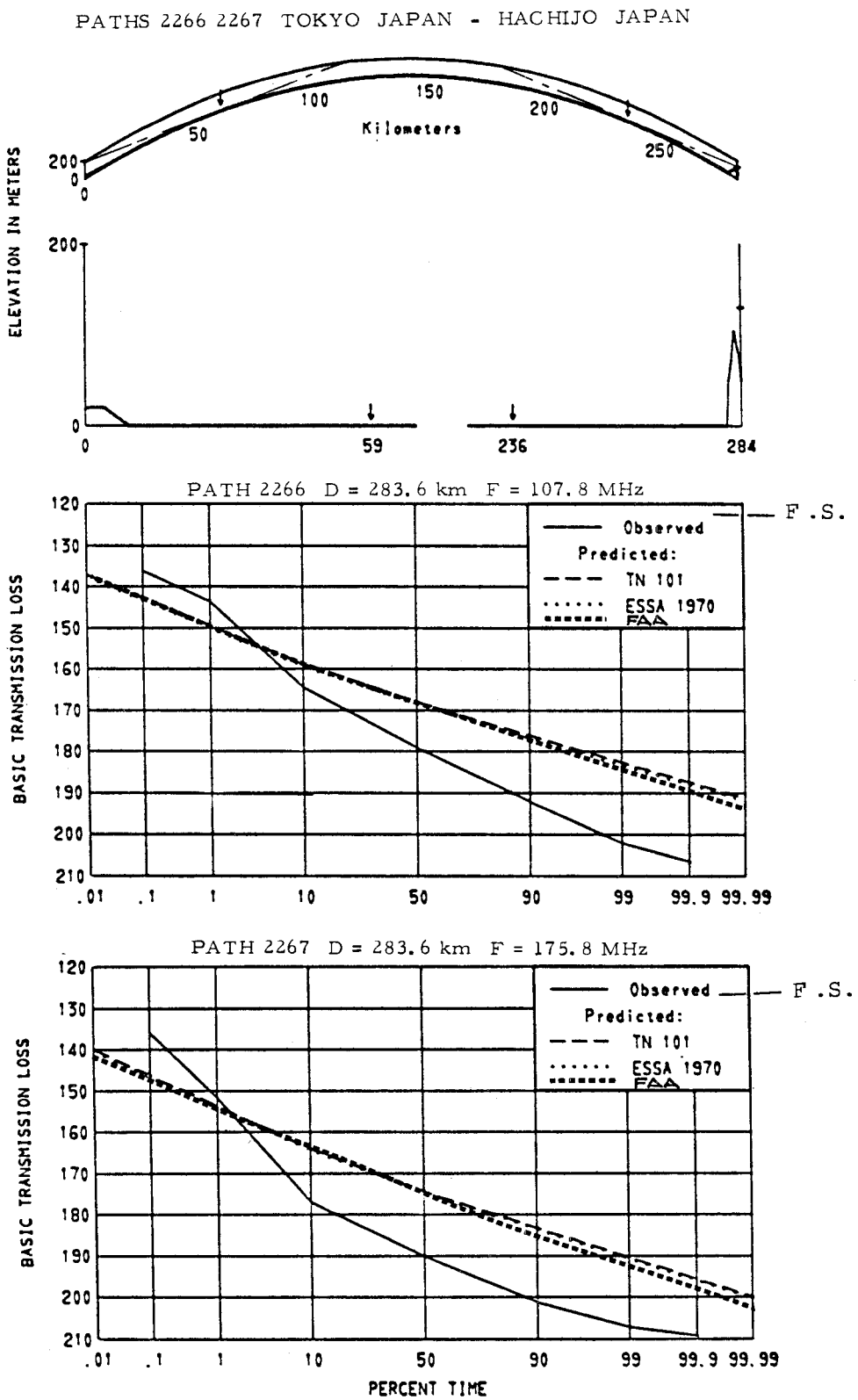

Figure 297. Paths 12266 and 12267, profile and predictions.

Path Number: _ _ _ 1 2 2 6 6

Code Number: 1 1 2 1 3 0 0 4 5 3 1 1 4 5 1 1

Location: *Tokyo Tower, Japan - Hachijo, Japan*

Data type *2163 hourly medians*, Distance *283.6* km, h_{rs} *0* m-msl

N_s *310* N-units, a *8641* km, Surface type *sea water*

Climate *continental temperate*, de _____ km

Frequency *107.8* MHz, Transmitter output _____ dBW, EIRP _____ dBW

Δh *0* m, θ _____ mr.

	Transmitter	Receiver
Antenna elevation [m-msl]	*200*	*130*
gain [dBi], main beam		
height [m], above site surface		*80*
line loss [dB]		
polarization	*H*	*H*
type		
Horizon distance [km]		
elevation [m-msl]		
elevation angle [deg]		
Location, latitude	*35°40'20"N*	*33°06'55"N*
longitude	*139°44'25"E*	*139°47'50"E*
Path bearing		
elevation [m-msl]		

Other information:

OT/TRER 16, fig. 3.178

Figure 298. Path 12266, parameters.

Path Number: _ _ _ 1 2 2 6 7

Code Number: 1 1 2 1 3 0 0 4 5 3 1 1 4 5 1 1

Location: *Tokyo Tower, Japan - Hachijo, Japan*

Data type *1129 hourly medians*, Distance *283.6* km, h_{rs} *0* m-msl

N_s *310* N-units, a *8641* km, Surface type *sea water*

Climate *continental temperate*, de _____ km

Frequency *175.8* MHz, Transmitter output _____ dBW, EIRP _____ dBW

Δh *0* m, θ _____ mr.

	Transmitter	Receiver
Antenna elevation [m-msl]	200	130
gain [dBi], main beam		
height [m], above site surface		80
line loss [dB]		
polarization	H	H
type		
Horizon distance [km]		
elevation [m-msl]		
elevation angle [deg]		
Location, latitude	35°40'20"N	33°06'55"N
longitude	139°44'25"E	139°47'50"E
Path bearing		
elevation [m-msl]		

Other information:

OT/TRER 16, fig. 3.178

Figure 299. Path 12267, parameters.

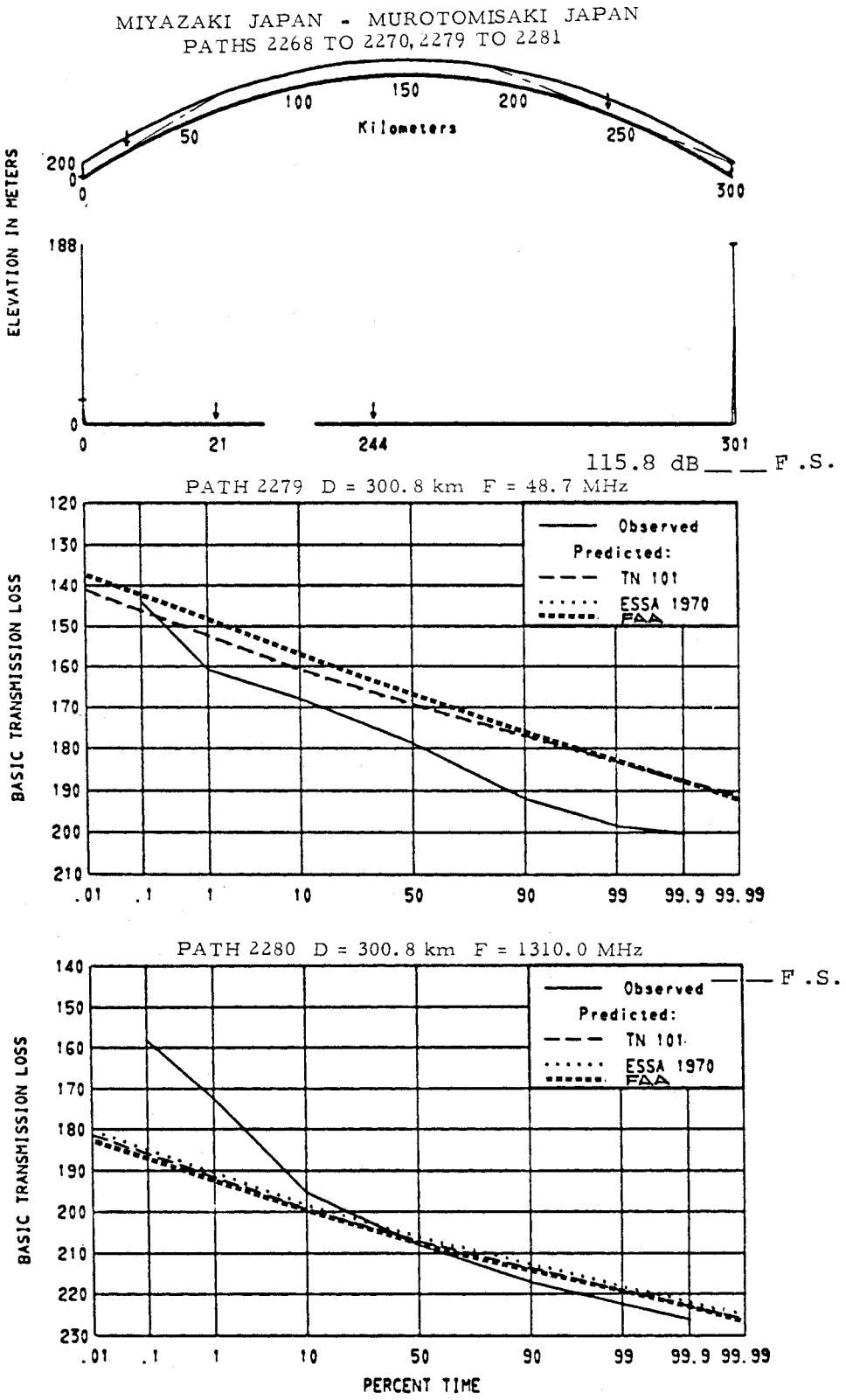

Figure 300. Paths 12279 and 12280, profile and predictions.

Path Number: _ _ _ 1 2 2 7 9

Code Number: 1 1 2 0 3 0 0 4 5 3 1 1 4 5 1 1

Location: *Miyazaki, Japan - Murotomisaki, Japan*

Data type *1787 hourly medians*, Distance *300.8* km, h_{rs} *0* m-msl

N_s *306* N-units, a *8574* km, Surface type *sea water*

Climate *continental temperate*, de _____ km

Frequency *48.7* MHz, Transmitter output _____ dBW, EIRP _____ dBW

Δh *0* m, θ _____ mr.

	Transmitter	Receiver
Antenna elevation [m-msl]	25	188
gain [dBi], main beam		
height [m], above site surface	10	
line loss [dB]		
polarization	H	H
type		
Horizon distance [km]		
elevation [m-msl]		
elevation angle [deg]		
Location, latitude	31°48'00"N	33°14'38"N
longitude	131°27'56"E	134°10'39"E
Path bearing		
elevation [m-msl]		

Other information:

OT/TRER 16, fig. 3.181

Figure 301. Path 12279, parameters.

Path Number: _ _ _ 1 2 2 8 0

Code Number: 1 1 3 1 3 0 0 4 5 3 1 1 4 5 1 1

Location: *Miyazaki, Japan - Murotomisaki, Japan*

Data type *1744 hourly medians*, Distance *300.8* km, h_{rs} *0* m-msl

N_s *306* N-units, a *8574* km, Surface type *sea water*

Climate *continental temperate*, de _____ km

Frequency *1310* MHz, Transmitter output _____ dBW, EIRP _____ dBW

Δh *0* m, θ _____ mr.

	Transmitter	Receiver
Antenna elevation [m-msl]	20	185
gain [dBi], main beam		
height [m], above site surface	5	
line loss [dB]		
polarization	H	H
type		
Horizon distance [km]		
elevation [m-msl]		
elevation angle [deg]		
Location, latitude	31°48'00"N	33°14'38"N
longitude	131°27'56"E	134°10'39"E
Path bearing		
elevation [m-msl]		

Other information:

OT/TRER 16, fig. 3.181

Figure 302. Path 12280, parameters.

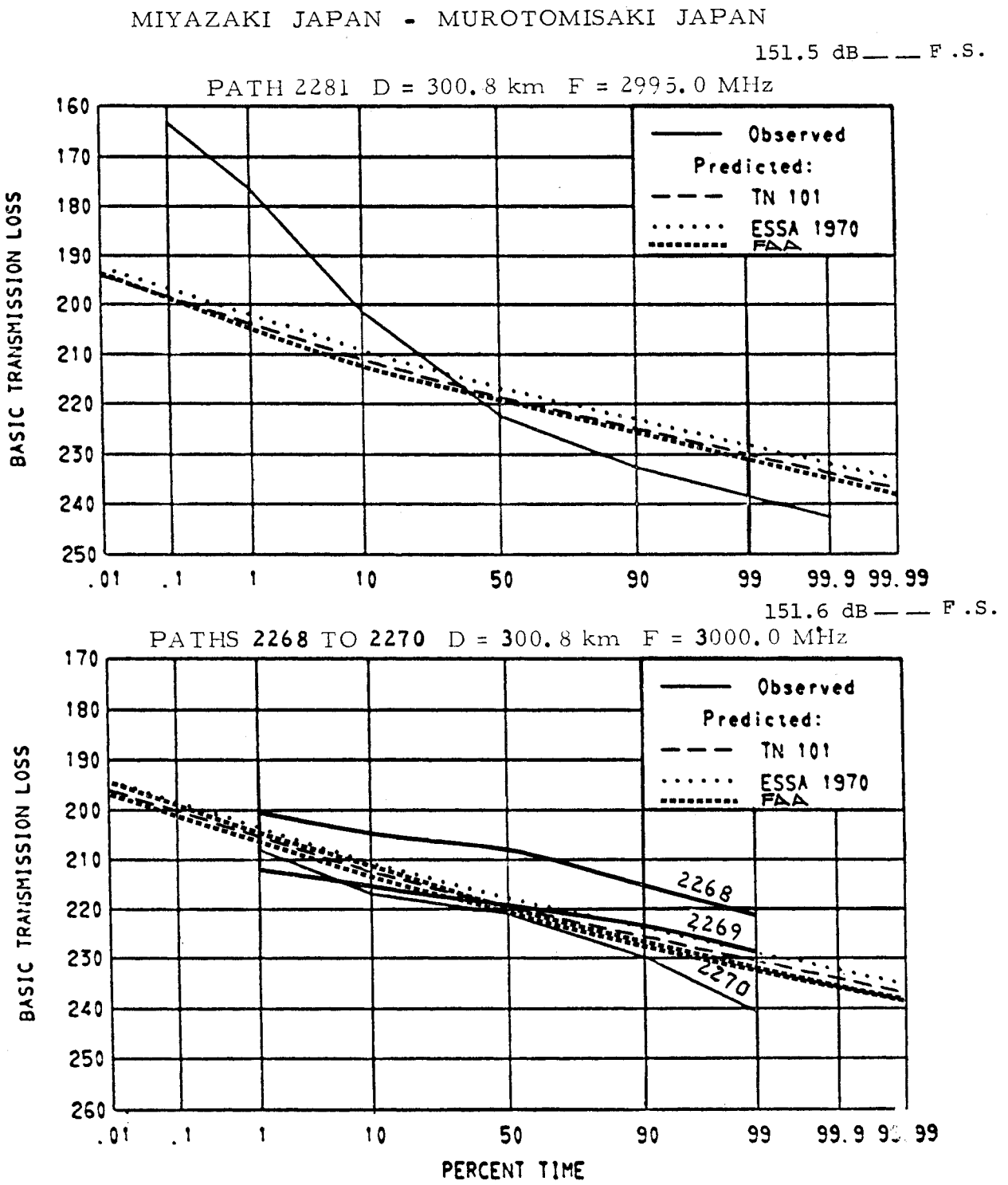

Figure 303. Paths 12281 and 12268 through 12270, predictions. (see Figure 300 for profile)

Path Number: _ _ _ 1 2 2 8 1

Code Number: 1 1 3 2 3 0 0 4 5 3 1 1 4 5 1 1

Location: *Miyazaki, Japan - Murotomisaki, Japan*

Data type *1668 hourly medians*, Distance *300.8* km, h_{rs} *0* m-msl

N_s *306* N-units, a *8574* km, Surface type *sea water*

Climate *continental temperate*, de _____ km

Frequency *2995* MHz, Transmitter output _____ dBW, EIRP _____ dBW

Δh *0* m, θ _____ mr.

	Transmitter	Receiver
Antenna elevation [m-msl]	*20*	*185*
gain [dBi], main beam		
height [m], above site surface	*5*	
line loss [dB]		
polarization	*H*	*H*
type		
Horizon distance [km]		
elevation [m-msl]		
elevation angle [deg]		
Location, latitude	*31°48'00"N*	*33°14'38"N*
longitude	*131°27'56"E*	*134°10'39"E*
Path bearing		
elevation [m-msl]		

Other information:

OT/TRER 16, fig. 3.182

Figure 304. Path 12281, parameters.

Path Number: _ _ _ 1 2 2 6 8

Code Number: 1 1 3 3 3 0 0 4 5 3 1 1 4 5 1 1

Location: *Miyazaki, Japan - Murotomisaki, Japan*

Data type *339 hourly medians*, Distance *300.8* km, h_{rs} *0* m-msl

N_s *306* N-units, a *8574* km, Surface type *sea water*

Climate *continental temperate*, de _____ km

Frequency *3000* MHz, Transmitter output _____ dBW, EIRP _____ dBW

Δh *0* m, θ _____ mr.

	Transmitter	Receiver
Antenna elevation [m-msl]	20	185
gain [dBi], main beam		
height [m], above site surface	5	
line loss [dB]		
polarization	H	H
type		
Horizon distance [km]		
elevation [m-msl]		
elevation angle [deg]		
Location, latitude	31°48'00"N	33°14'38"N
longitude	131°27'56"E	134°10'39"E
Path bearing		
elevation [m-msl]		

Other information:

OT/TRER 16, fig. 3.182

Figure 305. Path 12268, parameters.

Path Number: _ _ _ 1 2 2 6 9

Code Number: 1 1 3 3 3 0 0 4 5 3 1 1 4 5 1 1

Location: *Miyazaki, Japan - Murotomisaki, Japan*

Data type *364 hourly medians*, Distance *300.8* km, h_{rs} *0* m-msl

N_s *306* N-units, a *8574* km, Surface type *sea water*

Climate *continental temperate*, de _____ km

Frequency *3000* MHz, Transmitter output _____ dBW, EIRP _____ dBW

Δh *0* m, θ _____ mr.

	Transmitter	Receiver
Antenna elevation [m-msl]	20	151.5
gain [dBi], main beam		
height [m], above site surface	5	
line loss [dB]		
polarization	H	H
type		
Horizon distance [km]		
elevation [m-msl]		
elevation angle [deg]		
Location, latitude	31°48'00"N	33°14'38"N
longitude	131°27'56"E	134°10'39"E
Path bearing		
elevation [m-msl]		

Other information:

OT/TRER 16, fig. 3.182

Figure 306. Path 12269, parameters.

Path Number: _ _ _ 1 2 2 7 0

Code Number: 1 1 3 3 3 0 0 4 5 3 1 1 4 5 1 1

Location: *Miyazaki, Japan - Murotomisaki, Japan*

Data type *334 hourly medians*, Distance *300.8* km, h_{rs} *0* m-msl

N_s *306* N-units, a *8574* km, Surface type *sea water*

Climate *continental temperate*, de _____ km

Frequency *3000* MHz, Transmitter output _____ dBW, EIRP _____ dBW

Δh *0* m, θ _____ mr.

	Transmitter	Receiver
Antenna elevation [m-msl]	20	107
gain [dBi], main beam		
height [m], above site surface	5	
line loss [dB]		
polarization	H	H
type		
Horizon distance [km]		
elevation [m-msl]		
elevation angle [deg]		
Location, latitude	31°48'00"N	33°14'38"N
longitude	131°27'56"E	134°10'39"E
Path bearing		
elevation [m-msl]		

Other information:

OT/TRER 16, fig. 3.182

Figure 307. Path 12270, parameters.

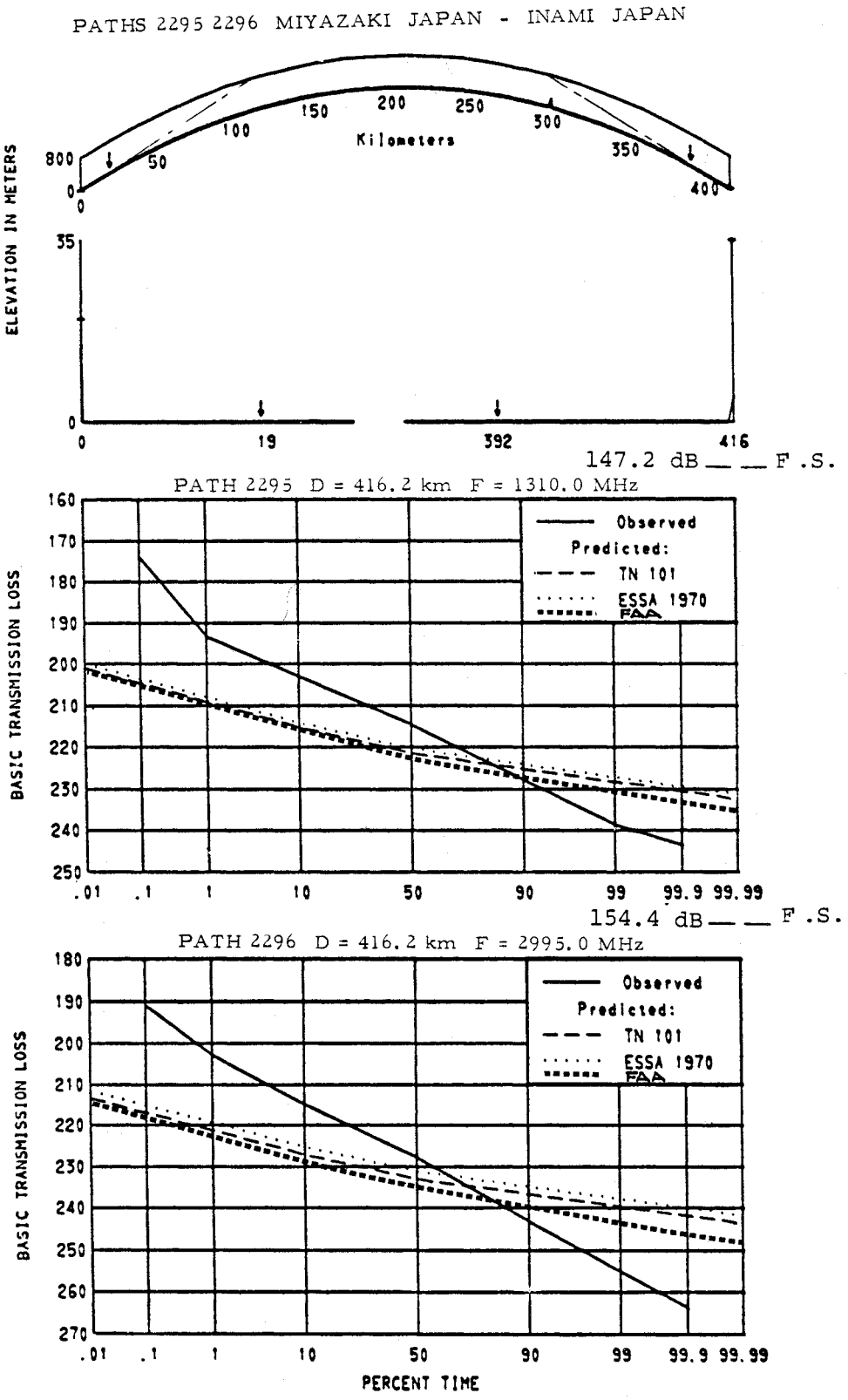

Figure 308. Paths 12295 and 12296, profile and predictions.

Path Number: _ _ _ 1 2 2 9 5

Code Number: 1 1 3 1 3 0 0 4 5 3 1 1 4 5 1 1

Location: *Miyazaki, Japan - Inami, Japan*

Data type *1573 hourly medians*, Distance *416.2* km, h_{rs} *0* m-msl

N_s *306* N-units, a *8574* km, Surface type *sea water*

Climate *continental temperate*, de _____ km

Frequency *1310* MHz, Transmitter output _____ dBW, EIRP _____ dBW

Δh *0* m, θ _____ mr.

	Transmitter	Receiver
Antenna elevation [m-msl]	20	35
gain [dBi], main beam		
height [m], above site surface	5	
line loss [dB]		
polarization	H	H
type		
Horizon distance [km]		
elevation [m-msl]		
elevation angle [deg]		
Location, latitude	31°48'00"N	33°48'11"N
longitude	131°27'56"E	135°13'32"E
Path bearing		
elevation [m-msl]		

Other information:

OT/TRER 16, fig. 3.189

Figure 309. Path 12295, parameters.

Path Number: _ _ _ 1 2 2 9 6

Code Number: 1 1 3 2 3 0 0 4 5 3 1 1 4 5 1 1

Location: *Miyazaki, Japan - Inami, Japan*

Data type *1674 hourly medians*, Distance *416.2* km, h_{rs} *0* m-msl

N_s *306* N-units, a *8574* km, Surface type *sea water*

Climate *continental temperate*, de _____ km

Frequency *2995* MHz, Transmitter output _____ dBW, EIRP _____ dBW

Δh *0* m, θ _____ mr.

	Transmitter	Receiver
Antenna elevation [m-msl]	20	35
gain [dBi], main beam		
height [m], above site surface	5	
line loss [dB]		
polarization	H	H
type		
Horizon distance [km]		
elevation [m-msl]		
elevation angle [deg]		
Location, latitude	31°48'00"N	33°48'11"N
longitude	131°27'56"E	135°13'32"E
Path bearing		
elevation [m-msl]		

Other information:

OT/TRER 16, fig. 3.189

Figure 310. Path 12296, parameters.

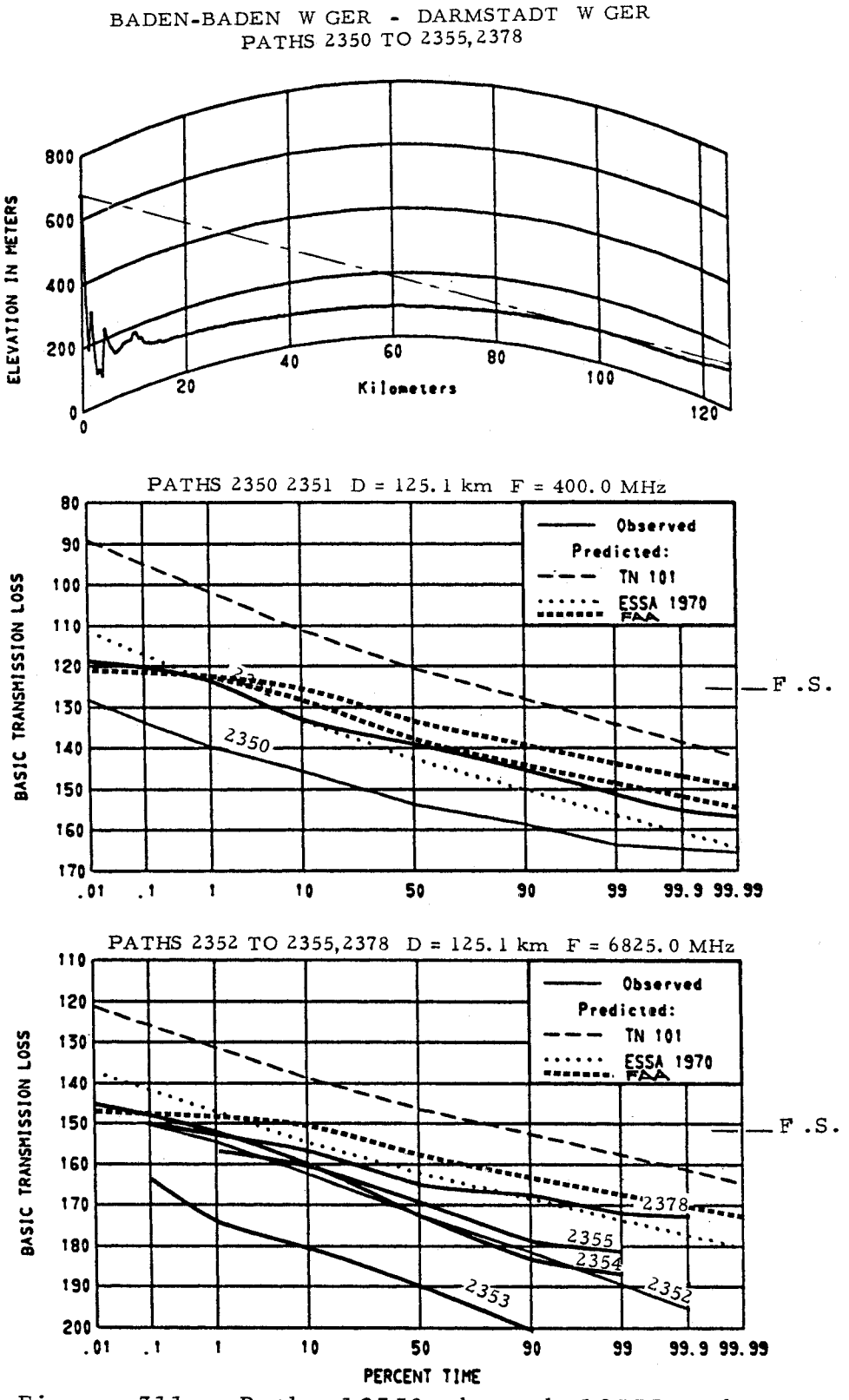

Figure 311. Paths 12350 through 12355 and 12378 profile and predictions.

Path Number: _ _ _ 1 2 3 5 0

Code Number: 1 1 2 4 1 0 0 4 5 2 1 1 3 2 1 1

Location: *Baden Baden, West Germany - Darmstadt, West Germany*

Data type *6772 hourly medians*, Distance *125.1* km, h_{rs} *90* m-msl

N_s *291* N-units, a *8342* km, Surface type *average ground*

Climate *continental temperate*, de _____ km

Frequency *400* MHz, Transmitter output _____ dBW, EIRP _____ dBW

Δh *0* m, θ _____ mr.

	Transmitter	Receiver
Antenna elevation [m-msl]	677	147
gain [dBi], main beam		
height [m], above site surface		21
line loss [dB]		
polarization	H	H
type		
Horizon distance [km]		
elevation [m-msl]		
elevation angle [deg]		
Location, latitude	48°45'51.2"N	49°51'54"N
longitude	8°16'51.5"E	8°37'33"E
Path bearing		
elevation [m-msl]		

Other information:

OT/TRER 16, fig. 1.35

Figure 312. Path 12350, parameters.

Path Number: _ _ _ 1 2 3 5 1

Code Number: 1 1 2 4 1 0 0 4 5 2 1 1 3 2 1 1

Location: *Baden Baden, West Germany - Darmstadt, West Germany*

Data type *7042 hourly medians*, Distance *125.1* km, h_{rs} *90* m-msl

N_s *291* N-units, a *8342* km, Surface type *average ground*

Climate *continental temperate*, de _____ km

Frequency *400* MHz, Transmitter output _____ dBW, EIRP _____ dBW

Δh *0* m, θ _____ mr.

	Transmitter	Receiver
Antenna elevation [m-msl]	677	167.5
gain [dBi], main beam		
height [m], above site surface		41.5
line loss [dB]		
polarization	H	H
type		
Horizon distance [km]		
elevation [m-msl]		
elevation angle [deg]		
Location, latitude	48°45'51.2"N	49°51'54"N
longitude	8°16'51.5"E	8°37'33"E
Path bearing		
elevation [m-msl]		

Other information:

OT/TRER 16, fig. 1.35

Figure 313. Path 12351, parameters.

Path Number: _ _ _ 1 2 3 5 2

Code Number: 1 1 3 6 1 0 0 4 5 2 1 1 3 2 1 1

Location: *Baden Baden, West Germany - Darmstadt, West Germany*

Data type *8623 hourly medians*, Distance *125.1* km, h_{rs} *90* m-msl

N_s *291* N-units, a *8342* km, Surface type *average ground*

Climate *continental temperate*, de _____ km

Frequency *6825* MHz, Transmitter output _____ dBW, EIRP _____ dBW

Δh *0* m, θ _____ mr.

	Transmitter	Receiver
Antenna elevation [m-msl]	699	167.5
gain [dBi], main beam		
height [m], above site surface		41.5
line loss [dB]		
polarization	H	H
type		
Horizon distance [km]		
elevation [m-msl]		
elevation angle [deg]		
Location, latitude	48°45'51.2"N	49°51'54"N
longitude	8°16'51.5"E	8°37'33"E
Path bearing		
elevation [m-msl]		

Other information:

OT/TRER 16, fig. 1.35

Figure 314. Path 12352, parameters.

Path Number: _ _ _ 1 2 3 5 3

Code Number: 1 1 3 6 1 0 0 4 5 2 1 1 3 2 1 1

Location: *Baden Baden, West Germany - Darmstadt, West Germany*

Data type *3880 hourly medians*, Distance *125.1* km, h_{rs} *90* m-msl

N_s *291* N-units, a *8342* km, Surface type *average ground*

Climate *continental temperate*, de _____ km

Frequency *6825* MHz, Transmitter output _____ dBW, EIRP _____ dBW

Δh *0* m, θ _____ mr.

	Transmitter	Receiver
Antenna elevation [m-msl]	699	147
gain [dBi], main beam		
height [m], above site surface		21
line loss [dB]		
polarization	H	H
type		
Horizon distance [km]		
elevation [m-msl]		
elevation angle [deg]		
Location, latitude	48°45'51.2"N	49°51'54"N
longitude	8°16'51.5"E	8°37'33"E
Path bearing		
elevation [m-msl]		

Other information:

OT/TRER 16, fig. 1.35

Figure 315. Path 12353, parameters.

Path Number: _ _ _ 1 2 3 5 4

Code Number: 1 1 3 6 1 0 0 4 5 2 1 1 3 2 1 1

Location: *Baden Baden, West Germany - Darmstadt, West Germany*

Data type *4897 hourly medians*, Distance *125.1* km, h_{rs} *90* m-msl

N_s *291* N-units, a *8342* km, Surface type *average ground*

Climate *continental temperate*, de _____ km

Frequency *6825* MHz, Transmitter output _____ dBW, EIRP _____ dBW

Δh *0* m, θ _____ mr.

	Transmitter	Receiver
Antenna elevation [m-msl]	699	154
gain [dBi], main beam		
height [m], above site surface		28
line loss [dB]		
polarization	H	H
type		
Horizon distance [km]		
elevation [m-msl]		
elevation angle [deg]		
Location, latitude	48°45'51.2"N	49°51'54"N
longitude	8°16'51.5"E	8°37'33"E
Path bearing		
elevation [m-msl]		

Other information:

OT/TRER 16, fig. 1.35

Figure 316. Path 12354, parameters.

Path Number: _ _ _ 1 2 3 5 5

Code Number: 1 1 3 6 1 0 0 4 5 2 1 1 3 2 1 1

Location: *Baden Baden, West Germany - Darmstadt, West Germany*

Data type *6932 hourly medians*, Distance *125.1* km, h_{rs} *90* m-msl

N_s *291* N-units, a *8342* km, Surface type *average ground*

Climate *continental temperate*, de _____ km

Frequency *6825* MHz, Transmitter output _____ dBW, EIRP _____ dBW

Δh *0* m, θ _____ mr.

	Transmitter	Receiver
Antenna elevation [m-msl]	699	167
gain [dBi], main beam		
height [m], above site surface		41
line loss [dB]		
polarization	H	H
type		
Horizon distance [km]		
elevation [m-msl]		
elevation angle [deg]		
Location, latitude	48°45'51.2"N	49°51'54"N
longitude	8°16'51.5"E	8°37'33"E
Path bearing		
elevation [m-msl]		

Other information:

OT/TRER 16, fig. 1.35

Figure 317. Path 12355, parameters.

Path Number: _ _ _ 1 2 3 7 8

Code Number: 1 1 3 6 1 0 0 4 5 2 1 1 3 2 1 1

Location: *Baden Baden, West Germany - Darmstadt, West Germany*

Data type *1317 hourly medians*, Distance *125.1* km, h_{rs} *90* m-msl

N_s *291* N-units, a *8342* km, Surface type *average ground*

Climate *continental temperate*, de _____ km

Frequency *6825* MHz, Transmitter output _____ dBW, EIRP _____ dBW

Δh *0* m, θ _____ mr.

	Transmitter	Receiver
Antenna elevation [m-msl]	699	167.5
gain [dBi], main beam		
height [m], above site surface		41.5
line loss [dB]		
polarization	H	H
type		
Horizon distance [km]		
elevation [m-msl]		
elevation angle [deg]		
Location, latitude	48°45'51.2"N	49°51'54"N
longitude	8°16'51.5"E	8°37'33"E
Path bearing		
elevation [m-msl]		

Other information:

- *OT/TRER 16, fig. 1.35*

Figure 318. Path 12378, parameters.

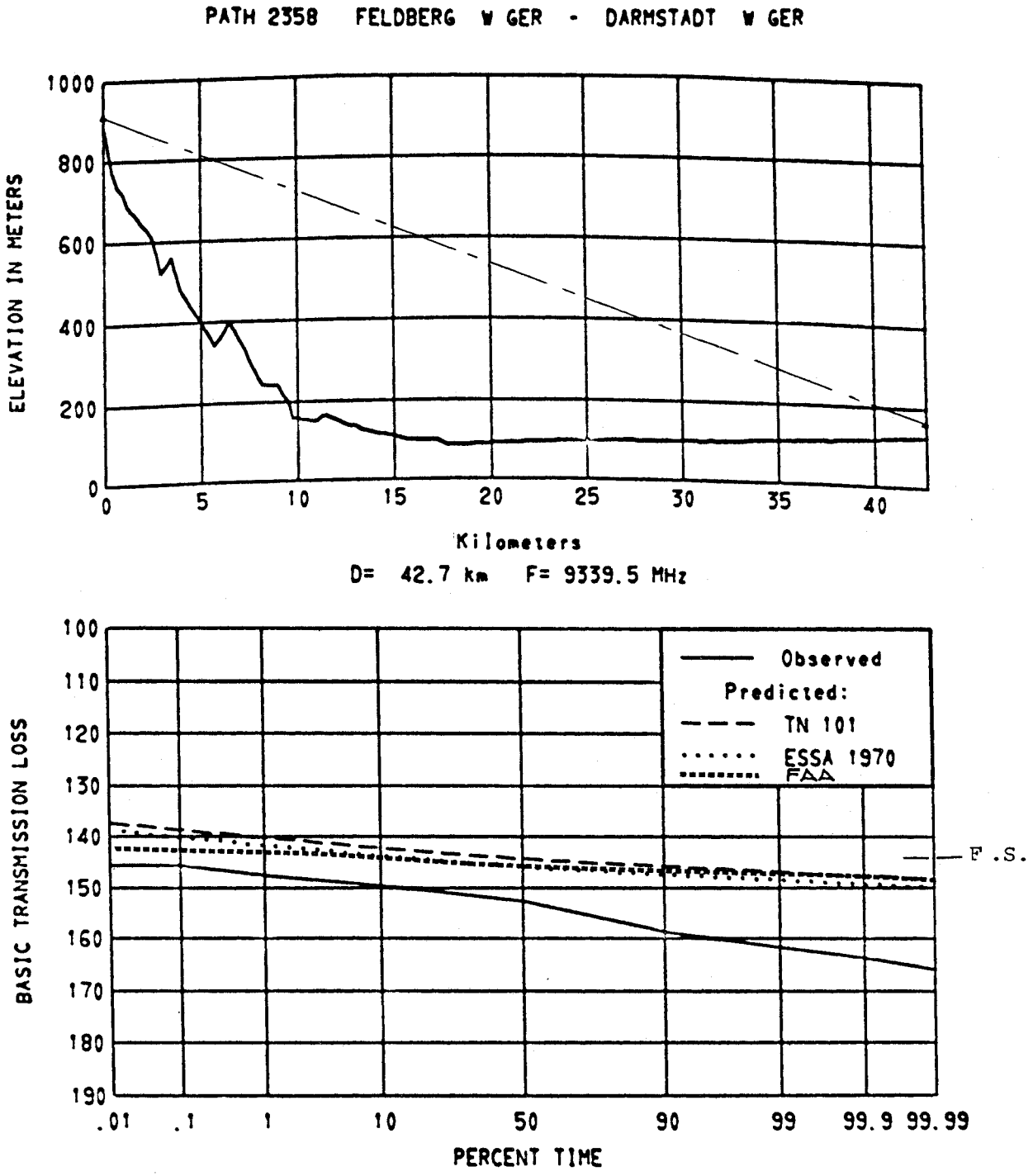

Figure 319. Path 12358, profile and predictions.

Path Number: _ _ _ 1 2 3 5 8

Code Number: 1 1 3 9 1 0 0 4 5 2 1 1 3 2 1 1

Location: *Feldberg, West Germany - Darmstadt, West Germany*

Data type *14360 hourly medians*, Distance *42.7* km, h_{rs} *100* m-msl

N_s *296* N-units, a *8416* km, Surface type *average ground*

Climate *continental temperate*, de _____ km

Frequency *9339.5* MHz, Transmitter output _____ dBW, EIRP _____ dBW

Δh *419.9* m, θ _____ mr.

	Transmitter	Receiver
Antenna elevation [m-msl]	910	159
gain [dBi], main beam		
height [m], above site surface		33
line loss [dB]		
polarization	H	H
type		
Horizon distance [km]		42.7
elevation [m-msl]		880.
elevation angle [deg]		
Location, latitude	50°13'59.2"N	49°51'54"N
longitude	8°27'32.7"E	8°37'33"E
Path bearing		
elevation [m-msl]		

Other information:

OT/TRER 16, fig. 1.31

Figure 320. Path 12358, parameters.

PATHS 2360 TO 2362 HOCHBLAUEN W GER - DARMSTADT W GER

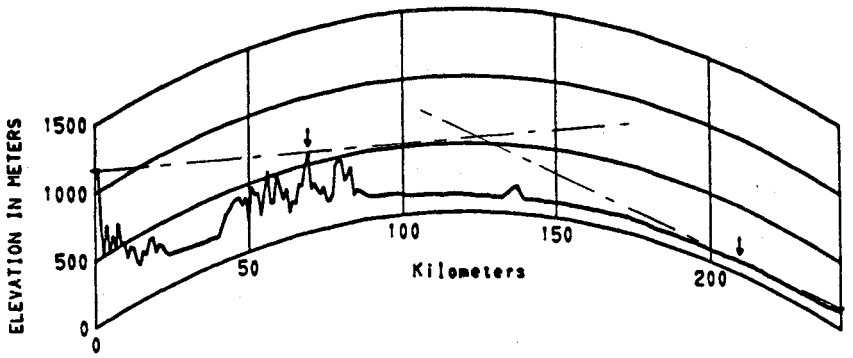

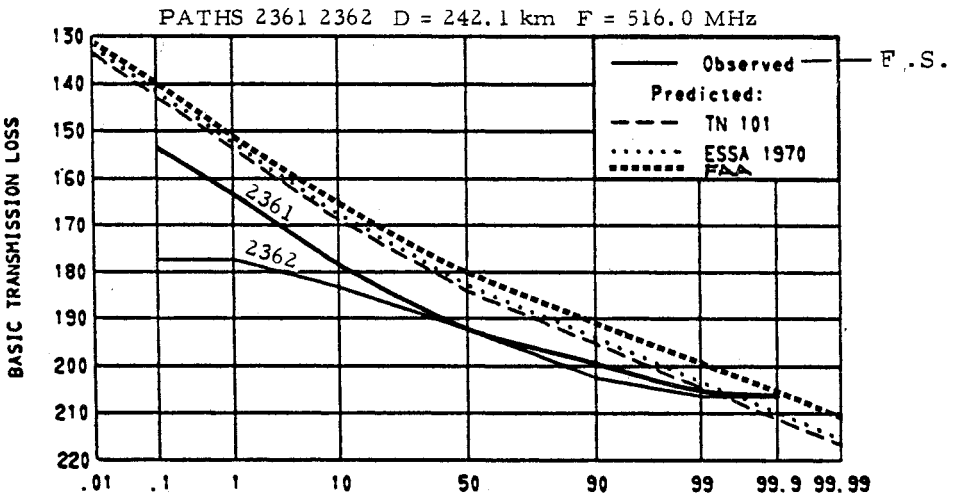

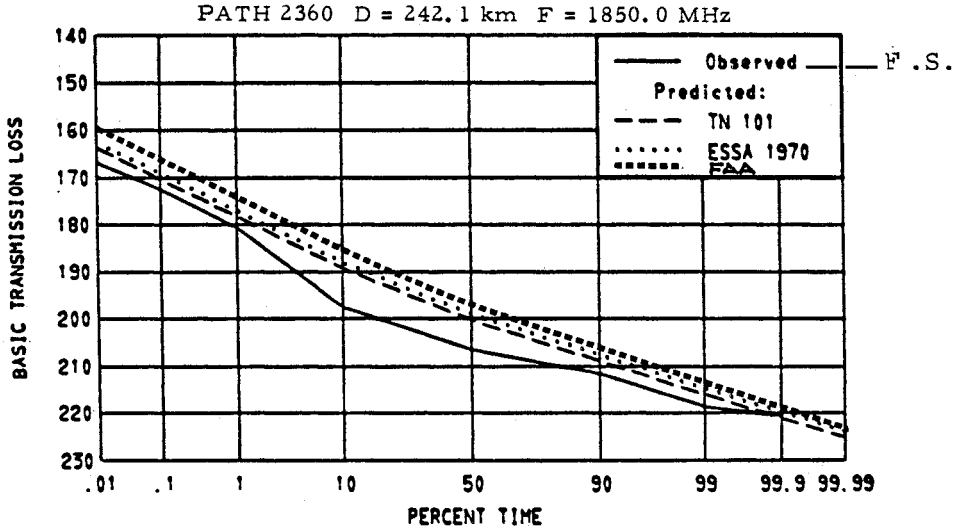

Figure 321. Paths 12360 through 12362, profile and predictions.

Path Number: _ _ _ 1 2 3 6 1

Code Number: 1 1 2 5 3 0 0 4 5 2 1 1 3 2 1 1

Location: *Hochblauen, West Germany - Darmstadt, West Germany*

Data type *4137 hourly medians*, Distance *242.1* km, h_{rs} *97* m-msl

N_s *294* N-units, a *8386* km, Surface type *average ground*

Climate *continental temperate*, de _____ km

Frequency *516* MHz, Transmitter output _____ dBW, EIRP _____ dBW

Δh *193.9* m, θ _____ mr.

	Transmitter	Receiver
Antenna elevation [m-msl]	1165	164
gain [dBi], main beam		
height [m], above site surface		38
line loss [dB]		
polarization	H	H
type		
Horizon distance [km]		32.72
elevation [m-msl]		97
elevation angle [deg]		
Location, latitude	47°46'19"N	49°51'54"N
longitude	7°42'06"E	8°37'33"E
Path bearing		
elevation [m-msl]		

Other information:

OT/TRER 16, fig. 3.167

Figure 322. Path 12361, parameters.

Path Number: _ _ _ 1 2 3 6 2

Code Number: 1 1 2 5 3 0 0 4 5 2 1 1 3 2 1 1

Location: *Hochblauen, West Germany - Darmstadt, West Germany*

Data type *504 hourly medians*, Distance *242.1* km, h_{rs} *97* m-msl

N_s *294* N-units, a *8386* km, Surface type *average ground*

Climate *continental temperate*, de _____ km

Frequency *516* MHz, Transmitter output _____ dBW, EIRP _____ dBW

Δh *193.9* m, θ _____ mr.

	Transmitter	Receiver
Antenna elevation [m-msl]	1165	160
gain [dBi], main beam		
height [m], above site surface		34
line loss [dB]		
polarization	H	H
type		
Horizon distance [km]		32.72
elevation [m-msl]		97
elevation angle [deg]		
Location, latitude	47°46'19"N	49°51'54"N
longitude	7°42'06"E	8°37'33"E
Path bearing		
elevation [m-msl]		

Other information:

OT/TRER 16, fig. 3.167

Figure 323. Path 12362, parameters.

Path Number: _ _ _ 1 2 3 6 0

Code Number: 1 1 3 1 3 0 0 4 5 2 1 1 3 2 1 1

Location: *Hochblauen, West Germany - Darmstadt, West Germany*

Data type *6247 hourly medians*, Distance *242.1* km, h_{rs} *97* m-msl

N_s *294* N-units, a *8386* km, Surface type *average ground*

Climate *continental temperate*, de _____ km

Frequency *1850* MHz, Transmitter output _____ dBW, EIRP _____ dBW

Δh *193.9* m, θ _____ mr.

	Transmitter	Receiver
Antenna elevation [m-msl]	1165	166.5
gain [dBi], main beam		
height [m], above site surface		40.5
line loss [dB]		
polarization	V	V
type		
Horizon distance [km]		32.72
elevation [m-msl]		97.
elevation angle [deg]		
Location, latitude	47°46'19"N	49°51'54"N
longitude	7°42'06"E	8°37'33"E
Path bearing		
elevation [m-msl]		

Other information:

OT/TRER 16, fig. 3.167

Figure 324. Path 12360, parameters.

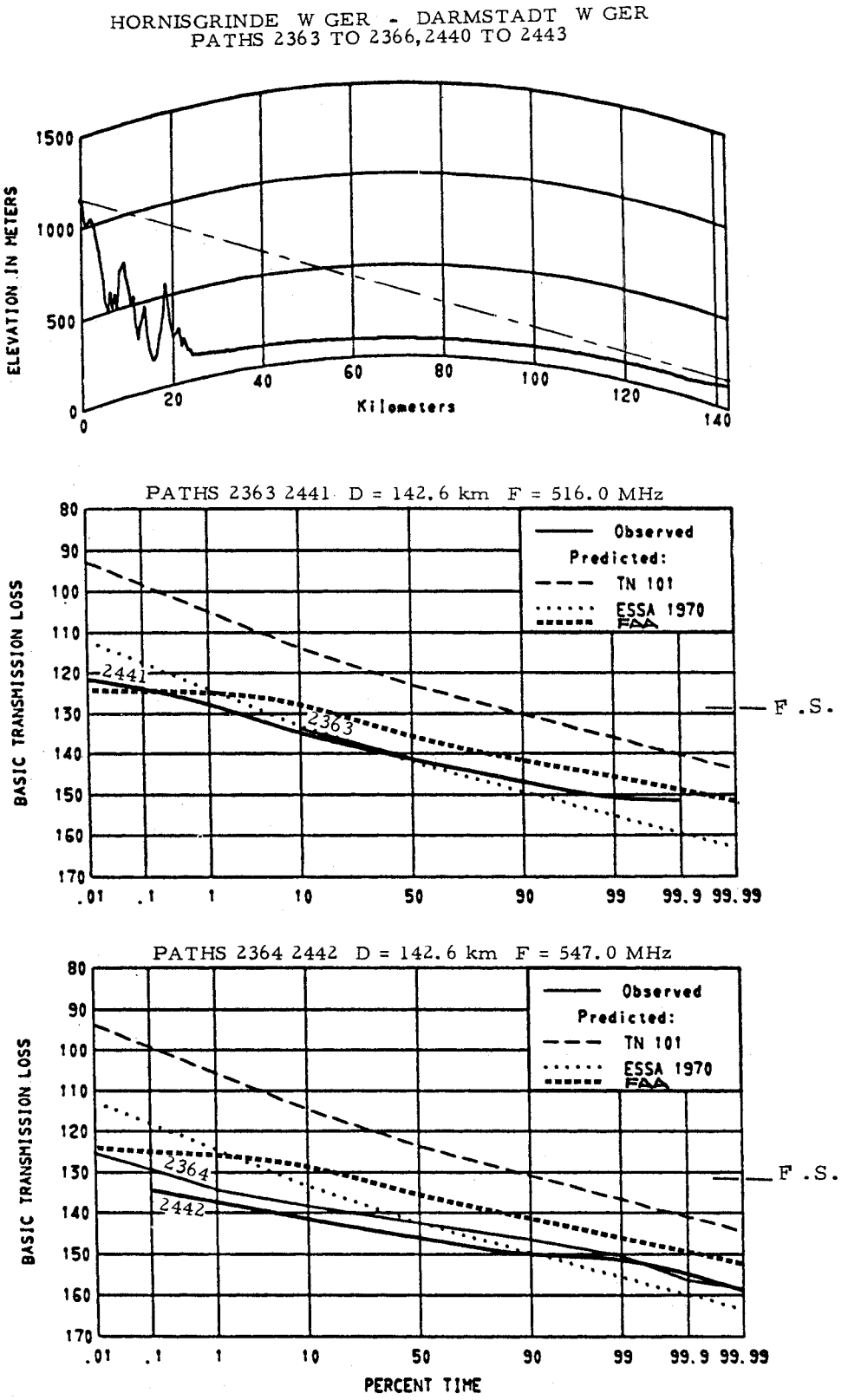

Figure 325. Paths 12363, 12441, 12364, and 12442, profile and predictions.

Path Number: _ _ _ 1 2 3 6 3

Code Number: 1 1 2 5 1 0 0 4 5 2 1 1 3 2 1 1

Location: *Hornisgrinde, West Germany - Darmstadt, West Germany*

Data type *2100 hourly medians*, Distance *142.6* km, h_{rs} *100* m-msl

N_s *289* N-units, a *8314* km, Surface type *average ground*

Climate *continental temperate*, de _____ km

Frequency *516* MHz, Transmitter output _____ dBW, EIRP _____ dBW

Δh *289.1* m, θ _____ mr.

	Transmitter	Receiver
Antenna elevation [m-msl]	1150	163.5
gain [dBi], main beam		
height [m], above site surface		37.5
line loss [dB]		
polarization	H	H
type		
Horizon distance [km]		142.6
elevation [m-msl]		1135.
elevation angle [deg]		
Location, latitude	48°36'49.4"N	49°51'54"N
longitude	8°12'12.1"E	8°37'33"E
Path bearing		
elevation [m-msl]		

Other information:

OT/TRER 16, fig. 1.36

Figure 326. Path 12363, parameters.

Path Number: _ _ _ 1 2 4 4 1

Code Number: 1 1 2 5 1 0 0 4 5 2 1 1 3 2 1 1

Location: *Hornisgrinde, West Germany - Darmstadt, West Germany*

Data type *4855 hourly medians*, Distance *142.6* km, h_{rs} *100* m-msl

N_s *289* N-units, a *8314* km, Surface type *average ground*

Climate *continental temperate*, de _____ km

Frequency *516* MHz, Transmitter output _____ dBW, EIRP _____ dBW

Δh *289.1* m, θ _____ mr.

	Transmitter	Receiver
Antenna elevation [m-msl]	1150	170
gain [dBi], main beam		
height [m], above site surface		44
line loss [dB]		
polarization	H	H
type		
Horizon distance [km]		142.6
elevation [m-msl]		1135.
elevation angle [deg]		
Location, latitude	48°36'49.4"N	49°51'54"N
longitude	8°12'12.2"E	8°37'33"E
Path bearing		
elevation [m-msl]		

Other information:

OT/TRER 16, fig. 1.36

Figure 327. Path 12441, parameters.

Path Number: _ _ _ 1 2 3 6 4

Code Number: 1 1 2 5 1 0 0 4 5 2 1 1 3 2 1 1

Location: *Hornisgrinde, West Germany - Darmstadt, West Germany*

Data type *6087 hourly medians*, Distance *142.6* km, h_{rs} *100* m-msl

N_s *289* N-units, a *8314* km, Surface type *average ground*

Climate *continental temperate*, de _____ km

Frequency *547* MHz, Transmitter output _____ dBW, EIRP _____ dBW

Δh *289.1* m, θ _____ mr.

	Transmitter	Receiver
Antenna elevation [m-msl]	*1153*	*162*
gain [dBi], main beam		
height [m], above site surface		*36*
line loss [dB]		
polarization	*H*	*H*
type		
Horizon distance [km]		*142.6*
elevation [m-msl]		*1135.*
elevation angle [deg]		
Location, latitude	*48°36'49.4"N*	*49°51'54"N*
longitude	*8°12'12.2"E*	*8°37'33"E*
Path bearing		
elevation [m-msl]		

Other information:

OT/TRER 16, fig. 1.36

Figure 328. Path 12364, parameters.

Path Number: _ _ _ 1 2 4 4 2

Code Number: 1 1 2 5 1 0 0 4 5 2 1 1 3 2 1 1

Location: *Hornisgrinde, West Germany - Darmstadt, West Germany*

Data type *8318 hourly medians*, Distance *142.6* km, h_{rs} *100* m-msl

N_s *289* N-units, a *8314* km, Surface type *average ground*

Climate *continental temperate*, de _____ km

Frequency *547* MHz, Transmitter output _____ dBW, EIRP _____ dBW

Δh *289.1* m, θ _____ mr.

	Transmitter	Receiver
Antenna elevation [m-msl]	1153	163.5
gain [dBi], main beam		
height [m], above site surface		37.5
line loss [dB]		
polarization	H	H
type		
Horizon distance [km]		142.6
elevation [m-msl]		1135.
elevation angle [deg]		
Location, latitude	48°36'49.4"N	49°51'54"N
longitude	8°12'12.2"E	8°37'33"E
Path bearing		
elevation [m-msl]		

Other information:

OT/TRER 16, fig. 1.36

Figure 329. Path 12442, parameters.

HORNISGRINDE W GER - DARMSTADT W GER

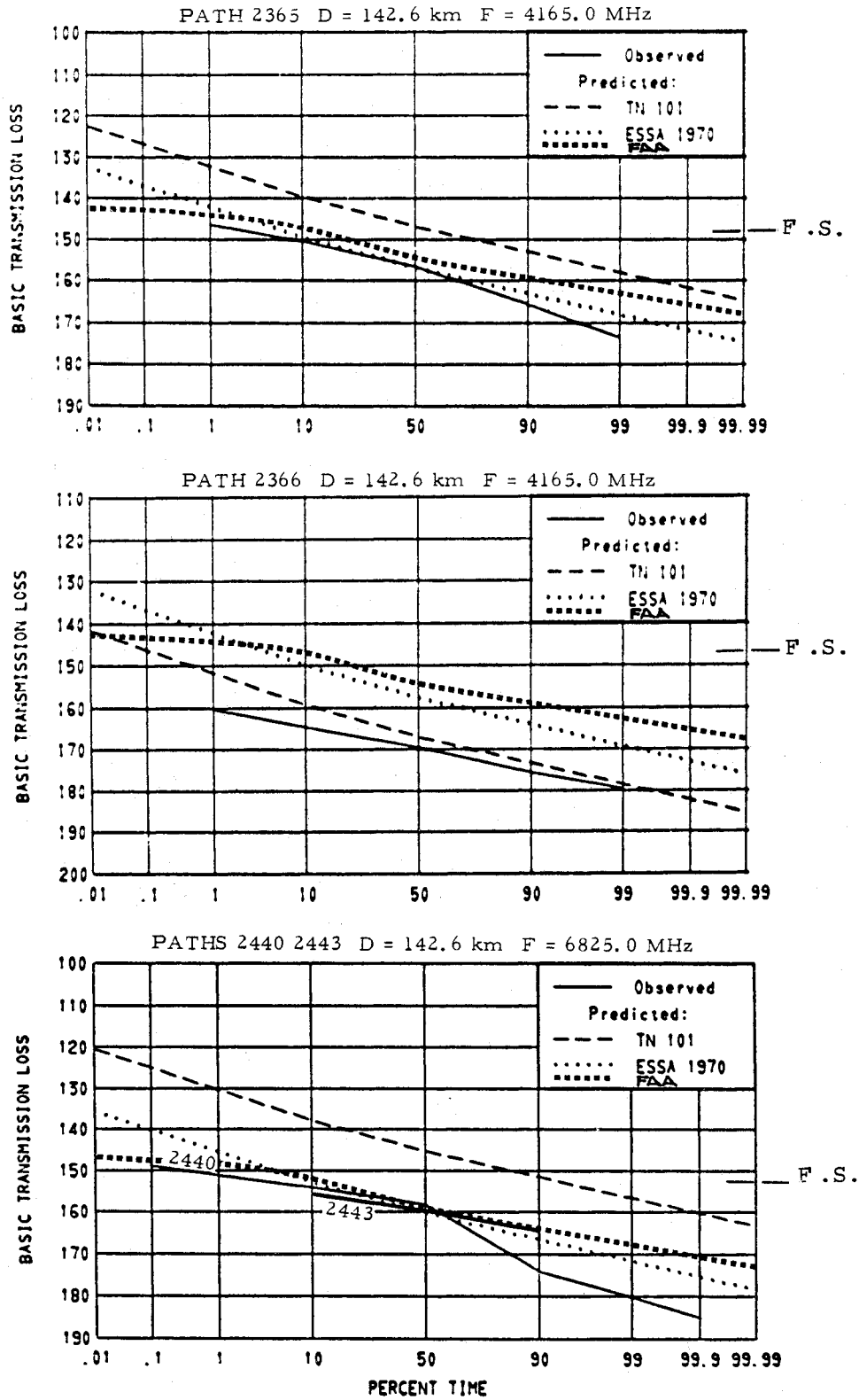

Figure 330. Paths 12365, 12366, 12440, and 12443, predictions. (see Figure 325 for profile)

Path Number: _ _ _ 1 2 3 6 5

Code Number: 1 1 3 4 1 0 0 4 5 2 1 1 3 2 1 1

Location: *Hornisgrinde, West Germany - Darmstadt, West Germany*

Data type *9986 hourly medians*, Distance *142.6* km, h_{rs} *100* m-msl

N_s *289* N-units, a *8314* km, Surface type *average ground*

Climate *continental temperate*, de _____ km

Frequency *4165* MHz, Transmitter output _____ dBW, EIRP _____ dBW

Δh *289.1* m, θ _____ mr.

	Transmitter	Receiver
Antenna elevation [m-msl]	1155	163
gain [dBi], main beam		
height [m], above site surface		37
line loss [dB]		
polarization	H	H
type		
Horizon distance [km]		142.6
elevation [m-msl]		1135.
elevation angle [deg]		
Location, latitude	48°36'49.4"N	49°51'54"N
longitude	8°12'12.2"E	8°37'33"E
Path bearing		
elevation [m-msl]		

Other information:

OT/TRER 16, fig. 1.37

Figure 331. Path 12365, parameters.

Path Number: _ _ _ 1 2 3 6 6

Code Number: 1 1 3 4 1 0 0 4 5 2 1 1 3 2 1 1

Location: *Hornisgrinde, West Germany - Darmstadt, West Germany*

Data type *13978 hourly medians*, Distance *142.6* km, h_{rs} *100* m-msl

N_s *289* N-units, a *8314* km, Surface type *average ground*

Climate *continental temperate*, de _____ km

Frequency *4165* MHz, Transmitter output _____ dBW, EIRP _____ dBW

Δh *289.1* m, θ _____ mr.

	Transmitter	Receiver
Antenna elevation [m-msl]	1154	147.5
gain [dBi], main beam		
height [m], above site surface		21.5
line loss [dB]		
polarization	H	H
type		
Horizon distance [km]		142.6
elevation [m-msl]		1135
elevation angle [deg]		
Location, latitude	48°36'49.4"N	49°51'54"N
longitude	8°12'12.2"E	8°37'33"E
Path bearing		
elevation [m-msl]		

Other information:

OT/TRER 16, fig. 1.37

Figure 332. Path 12366, parameters.

Path Number: _ _ _ 1 2 4 4 0

Code Number: 1 1 3 6 1 0 0 4 5 2 1 1 3 2 1 1

Location: *Hornisgrinde, West Germany - Darmstadt, West Germany*

Data type *4276 hourly medians*, Distance *142.6* km, h_{rs} *100* m-msl

N_s *289* N-units, a *8314* km, Surface type *average ground*

Climate *continental temperate*, de _____ km

Frequency *6825* MHz, Transmitter output _____ dBW, EIRP _____ dBW

Δh *289.1* m, θ _____ mr.

	Transmitter	Receiver
Antenna elevation [m-msl]	1152	165
gain [dBi], main beam		
height [m], above site surface		39
line loss [dB]		
polarization	H	H
type		
Horizon distance [km]		142.6
elevation [m-msl]		1135
elevation angle [deg]		
Location, latitude	48°36'49.4"N	49°51'54"N
longitude	8°12'12.2"E	8°37'33"E
Path bearing		
elevation [m-msl]		

Other information:

OT/TRER 16, fig. 1.37

Figure 333. Path 12440, parameters.

Path Number: _ _ _ 1 2 4 4 3

Code Number: 1 1 3 6 1 0 0 4 5 2 1 1 3 2 1 1

Location: *Hornisgrinde, West Germany - Darmstadt, West Germany*

Data type *hourly medians*, Distance *142.6* km, h_{rs} *100* m-msl

N_s *289* N-units, a *8314* km, Surface type *average ground*

Climate *continental temperate*, de _____ km

Frequency *6825* MHz, Transmitter output _____ dBW, EIRP _____ dBW

Δh *289.1* m, θ _____ mr.

	Transmitter	Receiver
Antenna elevation [m-msl]	1150	165
gain [dBi], main beam		
height [m], above site surface		39
line loss [dB]		
polarization	H	H
type		
Horizon distance [km]		142.6
elevation [m-msl]		1135
elevation angle [deg]		
Location, latitude	48°36'49.4"N	49°51'54"N
longitude	8°12'12.2"E	8°37'33"E
Path bearing		
elevation [m-msl]		

Other information:

OT/TRER 16, fig. 1.37

Figure 334. Path 12443, parameters.

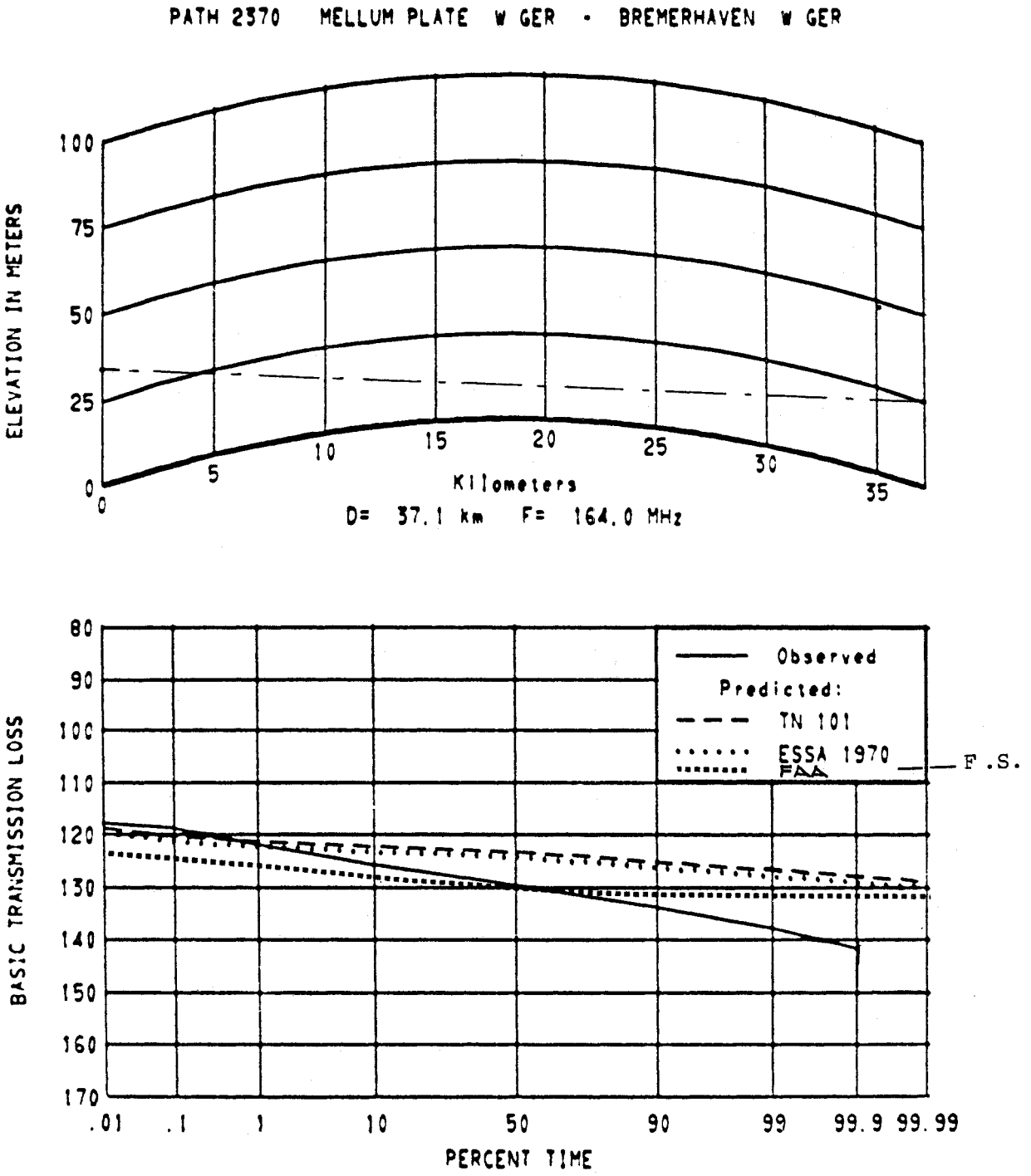

Figure 335. Path 12370, profile and predictions.

Path Number: _ _ _ 1 2 3 7 0

Code Number: 1 1 2 1 1 0 0 4 5 3 1 1 3 2 1 1

Location: *Mellum Plate, West Germany - Bremerhaven, West Germany*

Data type *11540 hourly medians*, Distance *37.1* km, h_{rs} *0* m-msl

N_s *312* N-units, a *8676* km, Surface type *sea water*

Climate *maritime temperate oversea*, de _____ km

Frequency *164* MHz, Transmitter output _____ dBW, EIRP _____ dBW

Δh *0* m, θ _____ mr.

	Transmitter	Receiver
Antenna elevation [m-msl]	34.5	25.1
gain [dBi], main beam		
height [m], above site surface		24.7
line loss [dB]		
polarization	H	H
type		
Horizon distance [km]		
elevation [m-msl]		
elevation angle [deg]		
Location, latitude	53°46'15"N	53°34'20"N
longitude	8°06'E	8°33'E
Path bearing		
elevation [m-msl]		

Other information:

OT/TRER 16, fig. 1.30

Figure 336. Path 12370, parameters.

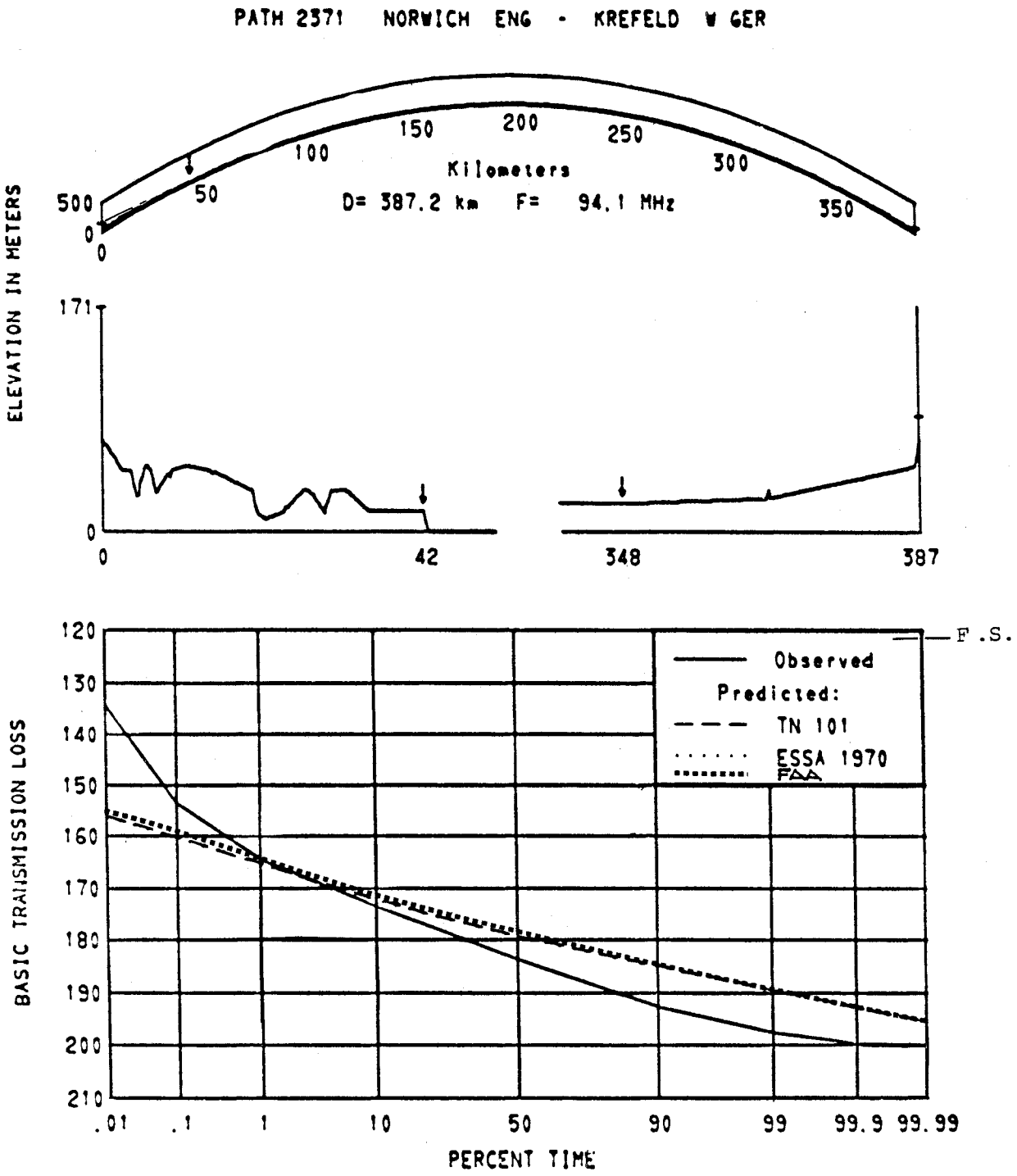

Figure 337. Path 12371, profile and predictions.

Path Number: _ _ _ 1 2 3 7 1

Code Number: 1 1 2 0 3 0 0 4 5 2 1 1 3 4 1 1

Location: *Norwich, England - Krefeld, West Germany*

Data type *14377 hourly medians*, Distance *387.2* km, h_{rs} *0* m-msl

N_s *317* N-units, a *8766* km, Surface type *average ground*

Climate *continental temperate*, de _____ km

Frequency *94.1* MHz, Transmitter output _____ dBW, EIRP _____ dBW

Δh *28.8* m, θ _____ mr.

	Transmitter	Receiver
Antenna elevation [m-msl]	171	88.7
gain [dBi], main beam		
height [m], above site surface		19
line loss [dB]		
polarization	H	H
type		
Horizon distance [km]		38.9
elevation [m-msl]		21
elevation angle [deg]		
Location, latitude	52°31'03"N	51°25'20"N
longitude	1°08'E	6°28'39"E
Path bearing		
elevation [m-msl]		

Other information:

OT/TRER 16, fig. 3.159

Figure 338. Path 12371, parameters.

PATHS 2372 2383 WEDDEWARDEN W GER - HELGOLAND W GER

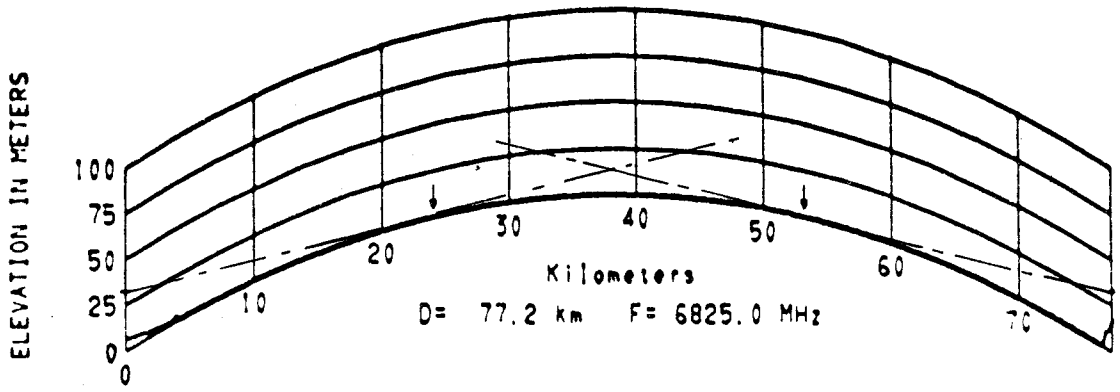

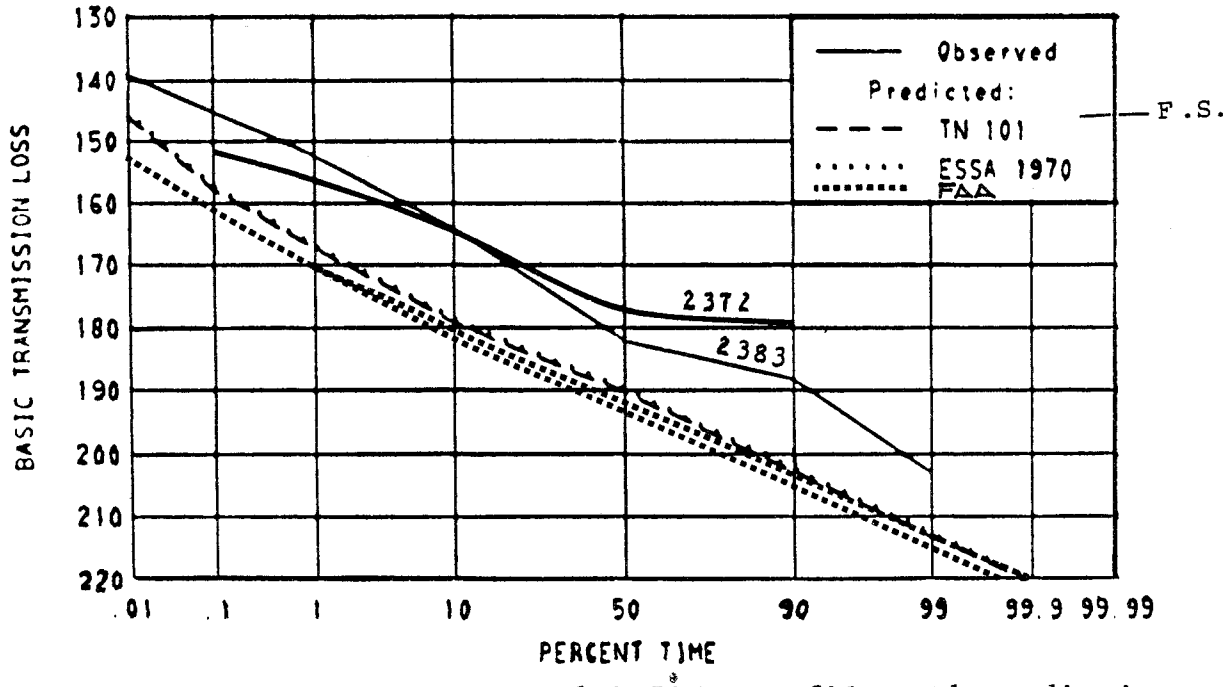

Figure 339. Paths 12372 and 12383, profile and predictions.

Path Number: _ _ _ 1 2 3 7 2

Code Number: 1 1 3 6 3 0 0 4 5 3 1 1 3 2 1 1

Location: *Weddewarden, West Germany - Helgoland, West Germany*

Data type *976 hourly medians*, Distance *77.2* km, h_{rs} *0* m-msl

N_s *314* N-units, a *8711* km, Surface type *sea water*

Climate *maritime temperate oversea*, de _____ km

Frequency *6825* MHz, Transmitter output _____ dBW, EIRP _____ dBW

Δh *0* m, θ _____ mr.

	Transmitter	Receiver
Antenna elevation [m-msl]	28	30
gain [dBi], main beam		
height [m], above site surface	22.6	
line loss [dB]		
polarization	H	H
type		
Horizon distance [km]		
elevation [m-msl]		
elevation angle [deg]		
Location, latitude	53°36'06"N	54°10'47"N
longitude	8°32'06"E	7°53'16"E
Path bearing		
elevation [m-msl]		

Other information:

OT/TRER 16, fig. 3.162

Figure 340. Path 12372, parameters.

Path Number: _ _ _ 1 2 3 8 3

Code Number: 1 1 3 6 3 0 0 4 5 3 1 1 3 2 1 1

Location: *Weddewardem, West Germany - Helgoland, West Germany*

Data type *21165 hourly medians*, Distance *77.2* km, h_{rs} *0* m-msl

N_s *314* N-units, a *8711* km, Surface type *sea water*

Climate *maritime temperate oversea*, de _____ km

Frequency *6825* MHz, Transmitter output _____ dBW, EIRP _____ dBW

Δh *0* m, θ _____ mr.

	Transmitter	Receiver
Antenna elevation [m-msl]	33	33
gain [dBi], main beam		
height [m], above site surface		16
line loss [dB]		
polarization	H	H
type		
Horizon distance [km]		
elevation [m-msl]		
elevation angle [deg]		
Location, latitude	53°36'06"N	54°10'47"N
longitude	8°32'06"E	7°53'16"E
Path bearing		
elevation [m-msl]		

Other information:

OT/TRER 16, fig. 3.162

Figure 341. Path 12383, parameters.

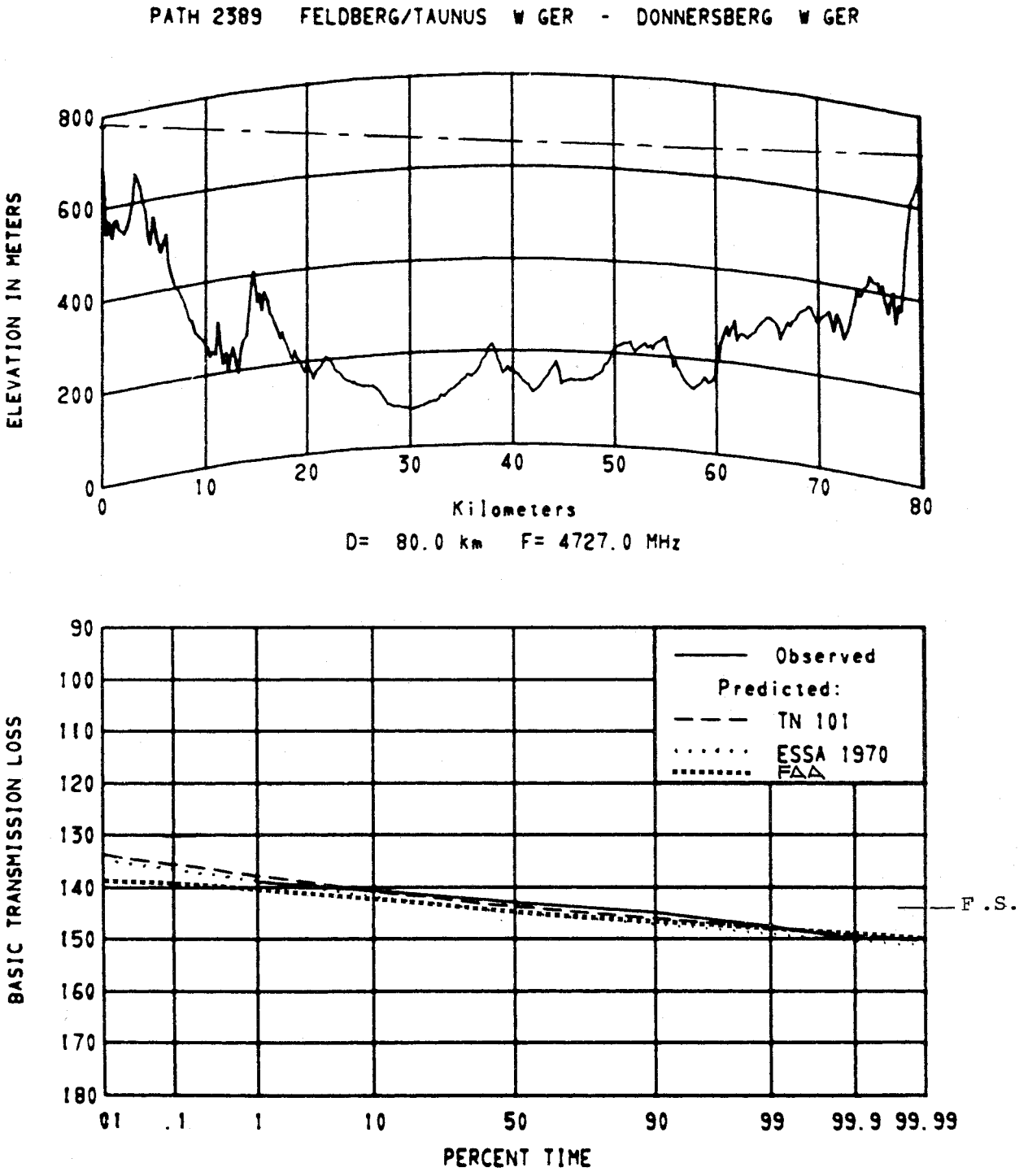

Figure 342. Path 12389, profile and predictions.

Path Number: _ _ _ 1 2 3 8 9

Code Number: 1 1 3 4 1 0 0 4 5 2 1 1 3 2 1 1

Location: *Feldberg/Taunus, West Germany - Donnersberg, West Germany*

Data type *798 hourly medians*, Distance *80.0* km, h_{rs} *250* m-msl

N_s *290* N-units, a *8328* km, Surface type *average ground*

Climate *continental temperate*, de _____ km

Frequency *4727* MHz, Transmitter output _____ dBW, EIRP _____ dBW

Δh *419.7* m, θ _____ mr.

	Transmitter	Receiver
Antenna elevation [m-msl]	781	715
gain [dBi], main beam		
height [m], above site surface		29
line loss [dB]		
polarization	H	H
type		
Horizon distance [km]		76.7
elevation [m-msl]		663
elevation angle [deg]		
Location, latitude	50°14'32"N	49°37'31"N
longitude	8°29'47"E	7°55'11"E
Path bearing		
elevation [m-msl]		

Other information:

OT/TRER 16, fig. 1.34

Figure 343. Path 12389, parameters.

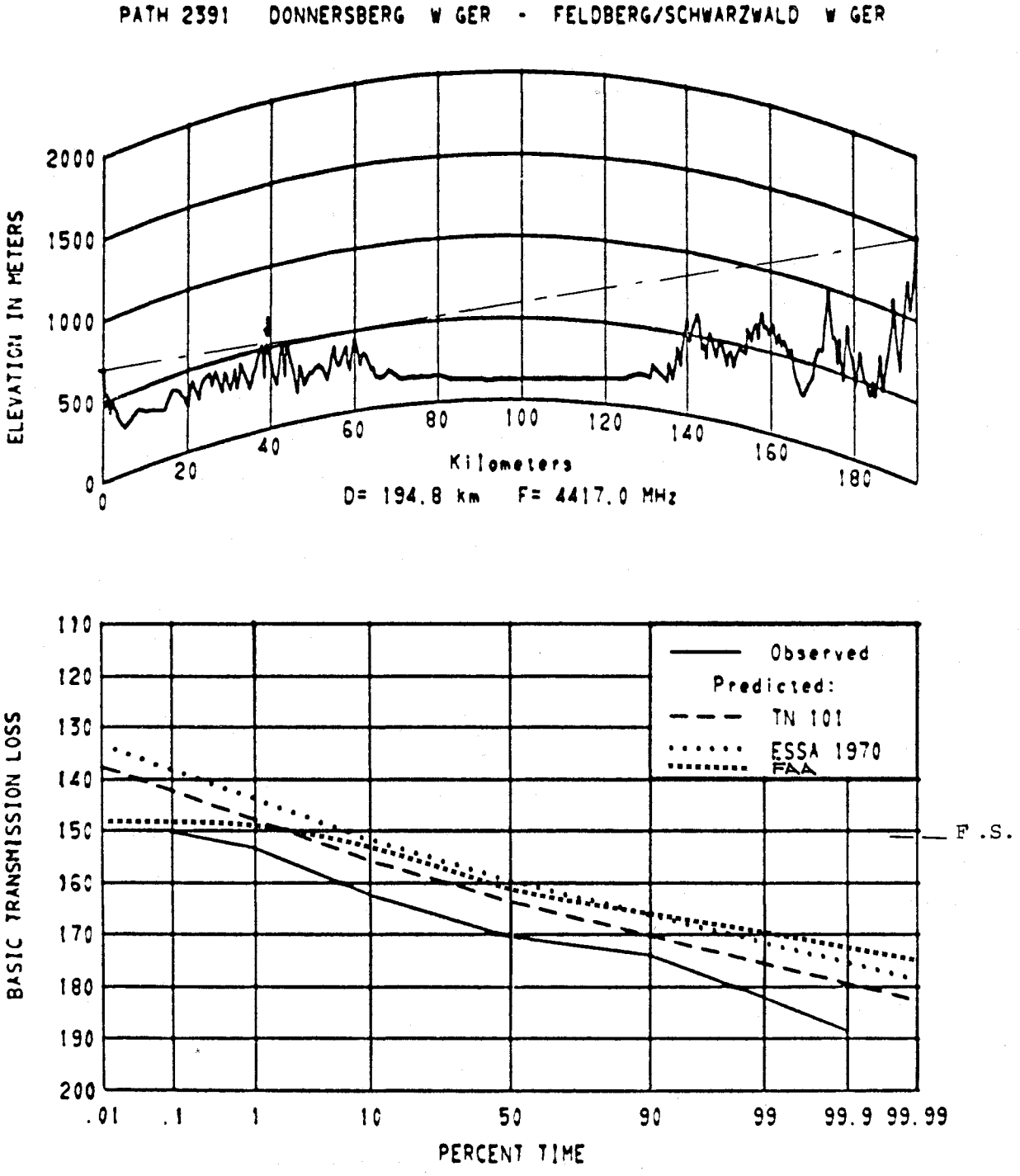

Figure 344. Path 12391, profile and predictions.

Path Number: _ _ _ 1 2 3 9 1

Code Number: 1 1 3 4 2 2 0 4 5 2 1 1 3 2 1 1

Location: *Donnersberg, West Germany - Feldberg/Schwarzwald, West Germany*

Data type *1264 hourly medians*, Distance *194.8* km, h_{rs} *350* m-msl

N_s *330* N-units, a *9021* km, Surface type *average ground*

Climate *continental temperate*, de _____ km

Frequency *4417* MHz, Transmitter output _____ dBW, EIRP _____ dBW

Δh *426.9* m, θ _____ mr.

	Transmitter	Receiver
Antenna elevation [m-msl]	695.7	1504
gain [dBi], main beam		
height [m], above site surface	10.7	
line loss [dB]		
polarization	H	H
type		
Horizon distance [km]	39.17	
elevation [m-msl]	530	
elevation angle [deg]		
Location, latitude	49°37'31"N	47°52'25"N
longitude	7°55'11"E	8°00'23"E
Path bearing		
elevation [m-msl]		

Other information:

OT/TRER 16, fig. 2.36

Figure 345. Path 12391, parameters.

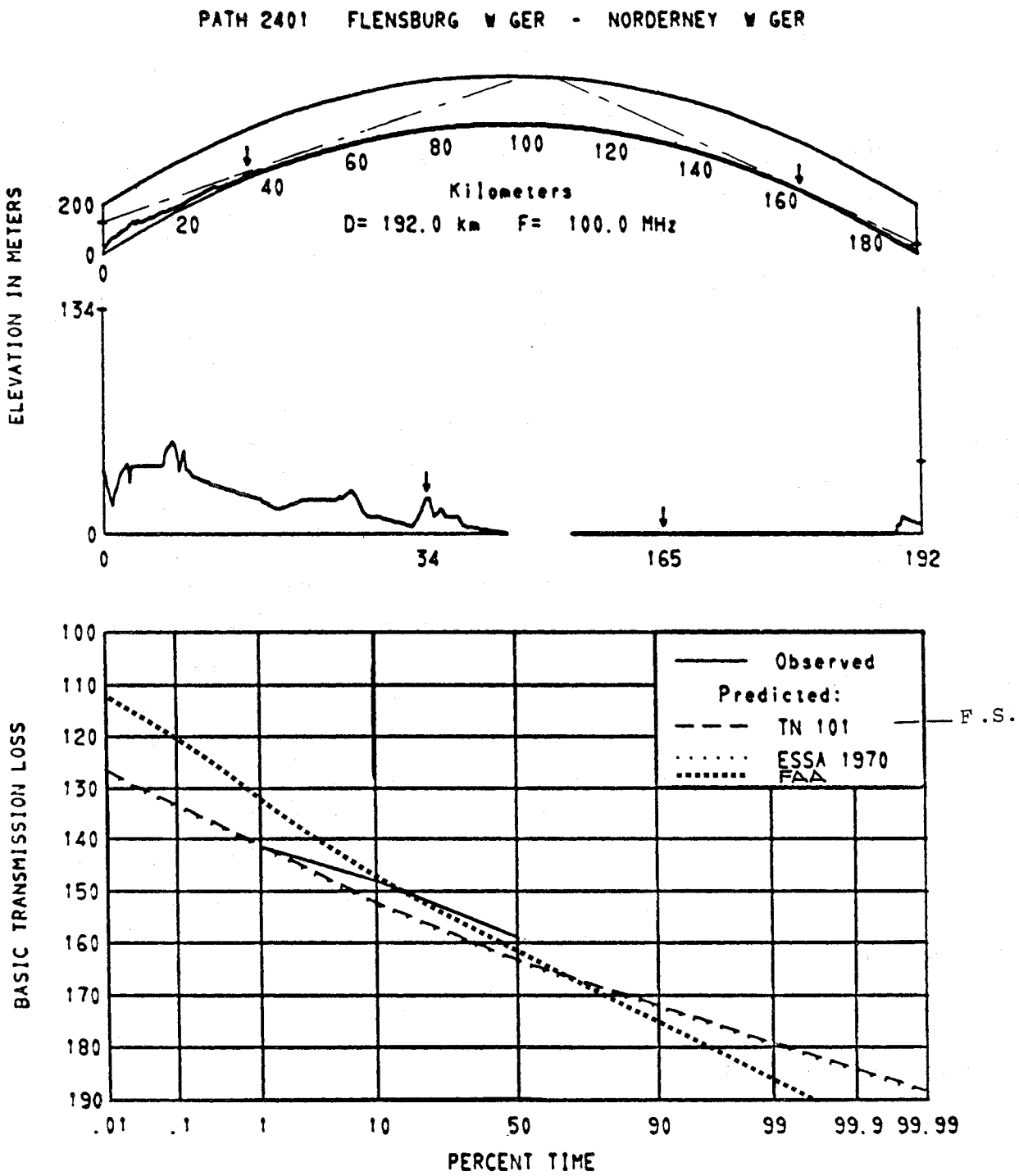

Figure 346. Path 12401, profile and predictions.

Path Number: _ _ _ 1 2 4 0 1

Code Number: 1 1 2 1 3 0 0 4 5 3 1 1 3 2 1 1

Location: *Flensburg, West Germany - Norderney, West Germany*

Data type *1437 hourly medians*, Distance *192.0* km, h_{rs} *0* m-msl

N_s *313* N-units, a *8694* km, Surface type *sea water*

Climate *maritime temperate oversea*, de _____ km

Frequency *100* MHz, Transmitter output _____ dBW, EIRP _____ dBW

Δh *0* m, θ _____ mr.

	Transmitter	Receiver
Antenna elevation [m-msl]	134	43
gain [dBi], main beam		
height [m], above site surface		38
line loss [dB]		
polarization	H	H
type		
Horizon distance [km]		
elevation [m-msl]		
elevation angle [deg]		
Location, latitude	54°47'28"N	53°42'36"N
longitude	9°27'11"E	7°09'37"E
Path bearing		
elevation [m-msl]		

Other information:

OT/TRER 16, fig. 3.163

Figure 347. Path 12401, parameters.

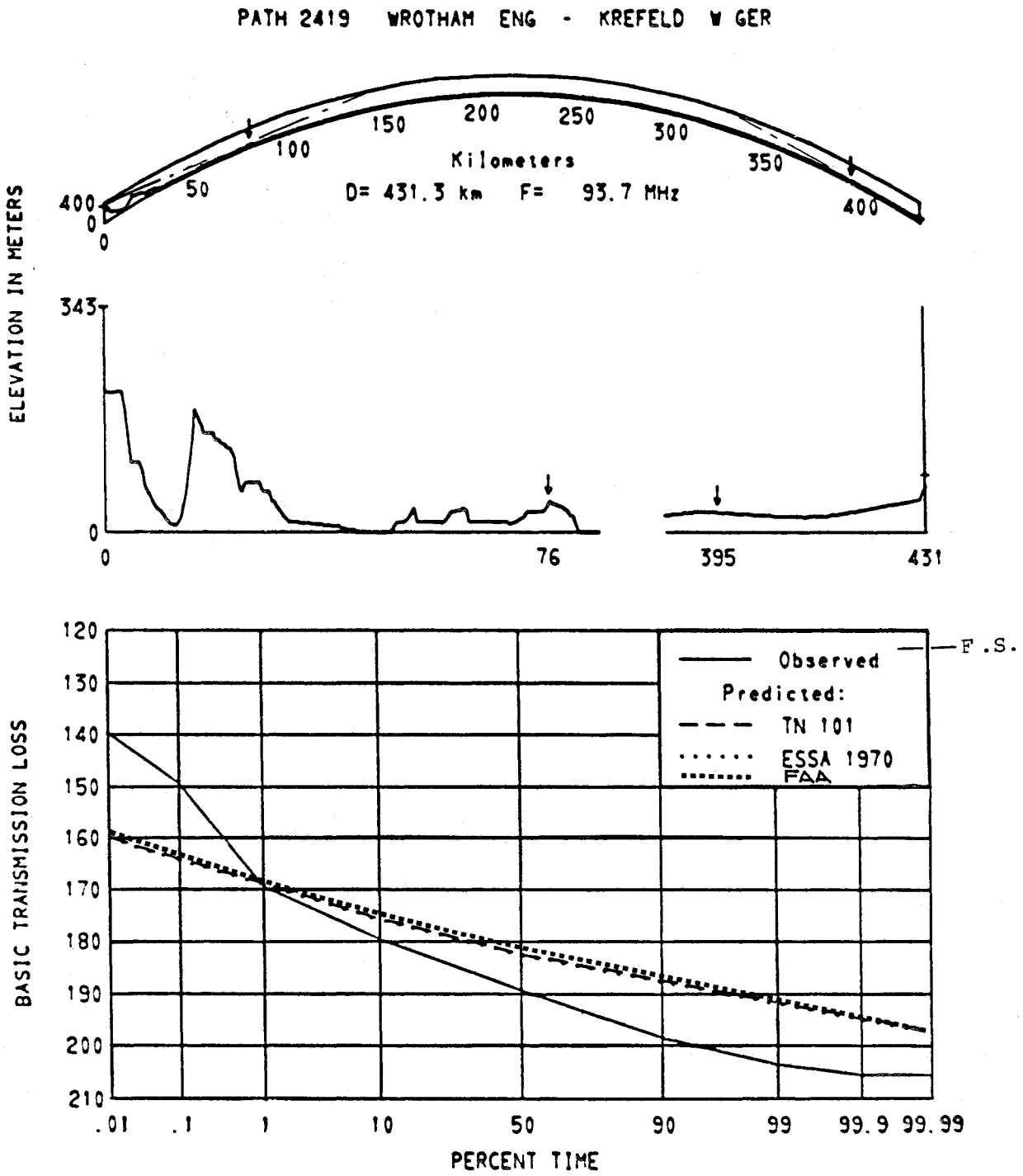

Figure 348. Path 12419, profile and predictions.

Path Number: _ _ _ 1 2 4 1 9

Code Number: 1 1 2 0 3 0 0 4 5 2 1 1 3 4 1 1

Location: *Wrotham, England - Krefeld, West Germany*

Data type *7103 hourly medians*, Distance *431.3* km, h_{rs} *0* m-msl

N_s *317* N-units, a *8766* km, Surface type *average ground*

Climate *continental temperate*, de _____ km

Frequency *93.7* MHz, Transmitter output _____ dBW, EIRP _____ dBW

Δh *39.1* m, θ _____ mr.

	Transmitter	Receiver
Antenna elevation [m-msl]	343.2	88
gain [dBi], main beam		
height [m], above site surface		18.3
line loss [dB]		
polarization	H	H
type		
Horizon distance [km]		35.9
elevation [m-msl]		30
elevation angle [deg]		
Location, latitude	51°19'11"N	51°25'20"N
longitude	0°17'20"E	6°28'39"E
Path bearing		
elevation [m-msl]		

Other information:

OT/TRER 16, fig. 3.160

Figure 349. Path 12419, parameters.

PATHS 2444 TO 2446 HAMBACH W GER - DARMSTADT W GER

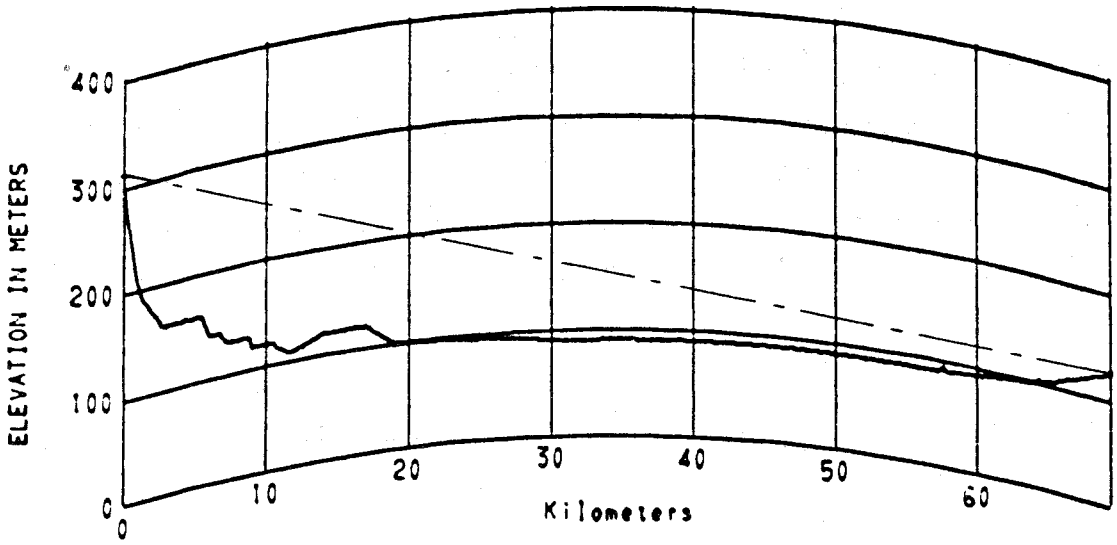

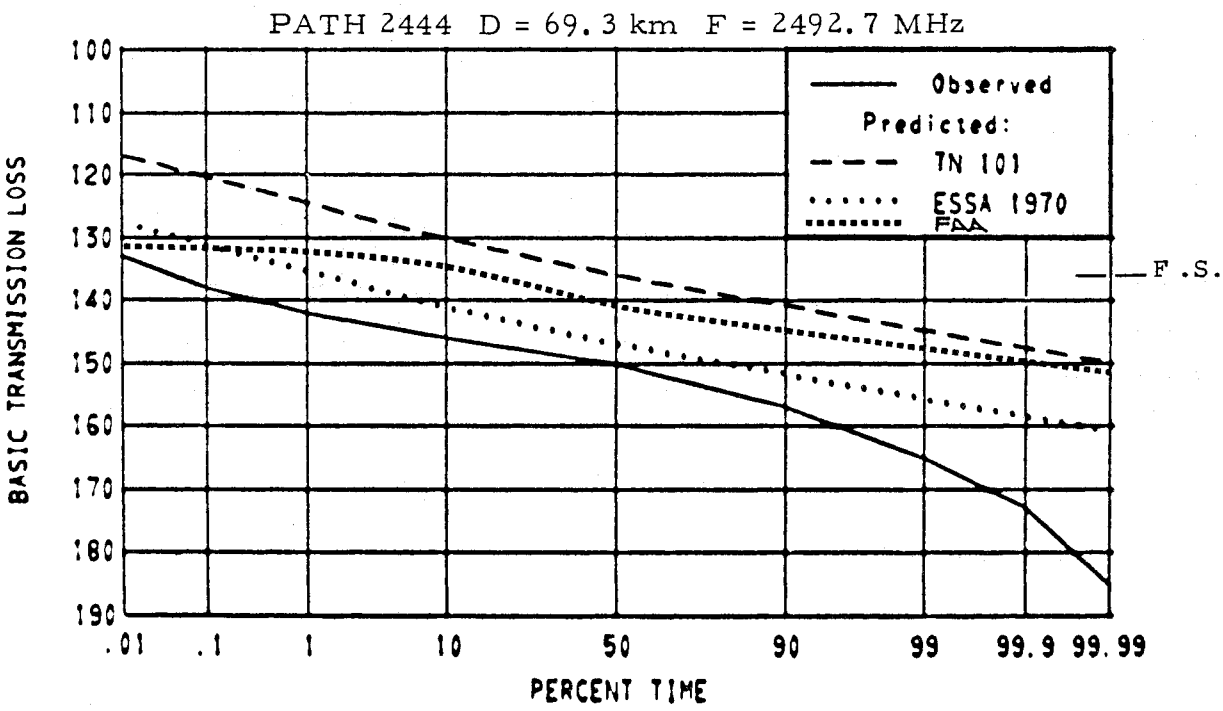

Figure 350. Path 12444, profile and predictions.

Path Number: _ _ _ 1 2 4 4 4

Code Number: 1 1 3 2 1 0 0 4 5 2 1 1 3 2 1 1

Location: *Hambach, West Germany - Darmstadt, West Germany*

Data type *30240 hourly medians*, Distance *69.3* km, h_{rs} *95* m-msl

N_s *305* N-units, a *8557* km, Surface type *average ground*

Climate *continental temperate*, de _____ km

Frequency *2492.7* MHz, Transmitter output _____ dBW, EIRP _____ dBW

Δh *60.2* m, θ _____ mr.

	Transmitter	Receiver
Antenna elevation [m-msl]	314	127
gain [dBi], main beam		
height [m], above site surface		1
line loss [dB]		
polarization	H	H
type		
Horizon distance [km]		69.3
elevation [m-msl]		300
elevation angle [deg]		
Location, latitude	49°20'03"N	49°51'54"N
longitude	8°07'28"E	8°37'33"E
Path bearing		
elevation [m-msl]		

Other information:

OT/TRER 16, fig. 1.32

Figure 351. Path 12444, parameters.

HAMBACH W GER - DARMSTADT W GER

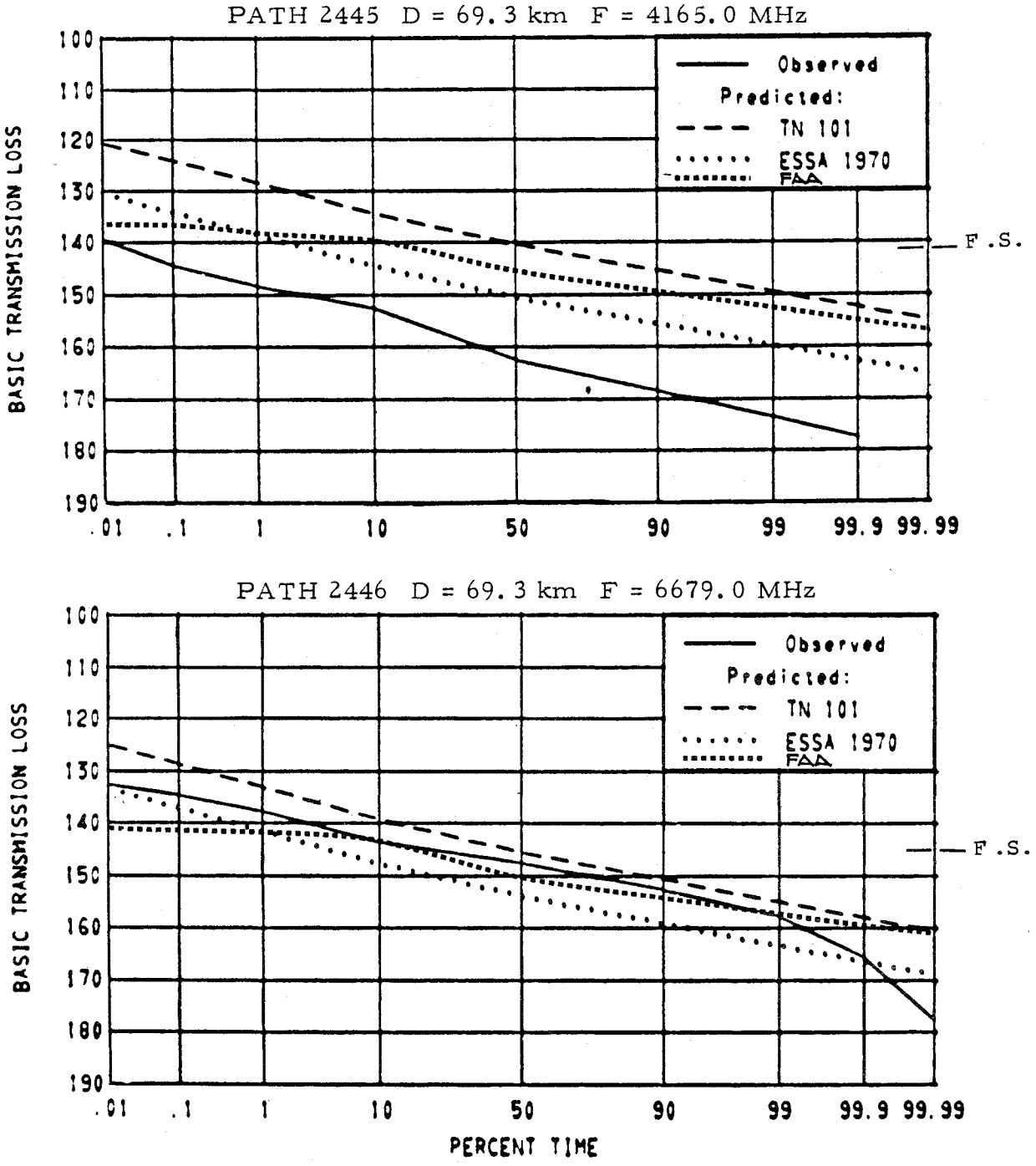

Figure 352. Paths 12445 and 12446, profile and predictions.

Path Number: _ _ _ 1 2 4 4 5

Code Number: 1 1 3 4 1 0 0 4 5 2 1 1 3 2 1 1

Location: *Hambach, West Germany - Darmstadt, West Germany*

Data type *21855 hourly medians*, Distance *69.3* km, h_{rs} *95* m-msl

N_s *305* N-units, a *8557* km, Surface type *average ground*

Climate *continental temperate*, de _____ km

Frequency *4165* MHz, Transmitter output _____ dBW, EIRP _____ dBW

Δh *60.2* m, θ _____ mr.

	Transmitter	Receiver
Antenna elevation [m-msl]	314	127
gain [dBi], main beam		
height [m], above site surface		1
line loss [dB]		
polarization	H	H
type		
Horizon distance [km]		69.3
elevation [m-msl]		300
elevation angle [deg]		
Location, latitude	49°20'03"N	49°51'54"N
longitude	8°07'28"E	8°37'33"E
Path bearing		
elevation [m-msl]		

Other information:

OT/TRER 16, fig. 1.33

Figure 353. Path 12445, parameters.

Path Number: _ _ _ 1 2 4 4 6

Code Number: 1 1 3 6 1 0 0 4 5 2 1 1 3 2 1 1

Location: *Hambach, West Germany - Darmstadt, West Germany*

Data type *27714 hourly medians*, Distance *69.3* km, h_{rs} *95* m-msl

N_s *305* N-units, a *8557* km, Surface type *average ground*

Climate *continental temperate*, de _____ km

Frequency *6679* MHz, Transmitter output _____ dBW, EIRP _____ dBW

Δh *60.2* m, θ _____ mr.

	Transmitter	Receiver
Antenna elevation [m-msl]	314	127
gain [dBi], main beam		
height [m], above site surface		1
line loss [dB]		
polarization	H	H
type		
Horizon distance [km]		69.3
elevation [m-msl]		300
elevation angle [deg]		
Location, latitude	49°20'03"N	49°51'54"N
longitude	8°07'28"E	8°37'33"E
Path bearing		
elevation [m-msl]		

Other information:

OT/TRER 16, fig. 1.33

Figure 354. Path 12446, parameters.

4.4 RSMS DATA

In this section predictions made with the IF-77 model and other propagation models of Table 2 (i.e., ESSA 1970, Egli, FCC, Free Space, Longley-Rice with estimated horizon parameters [24, p. 12], and Okumura) are compared with data collected during the summer of 1975 by the ITS Radio Spectrum Measurement System (RSMS). About 167 hours of data taken over six paths are involved (Table 1). The information provided here has not been formally published but is based on material used in an oral presentation titled "San Francisco RSMS propagation data - comparison with predictions," which was given by G. D. Gierhart at the Denver/Boulder Chapter IEEE/AP-S Symposium on May 7, 1976. Path parameters and profiles are shown in Figures 355 through 364 at the end of this section. They are grouped by path number, as shown in the List of Figures.

Table 8 provides received signal level statistics for these paths. Effective heights determined for use with various propagation models are given in Table 9. Table 10 provides the difference, ΔL, between median basic transmission levels predicted via the various models and those observed for all six paths. Here ΔL is calculated using median received power levels as shown in Table 3.

Statistics associated with ΔL for various model-height combinations are also given in Table 10, and some observations concerning these statistics are as follows:

(1) If reasonable effective heights are used, all models produce predictions with a ΔL of 10 dB or less.

(2) Every model-height combination results in at least one ΔL with a magnitude greater than 10 dB, but three combinations come within 3 dB of measurements made over the only nonline-of-sight path (30003, Fig. 360) in the group.

(3) Predictions made with the Okumura model always result in free space values, but ranking by $\overline{\Delta L}$

Table 8. Paths 30001 through 30006 Received Signal Level Statistics[d]

Path	Transmitter	Receiver	Frequency (MHz)	Number of Hourly Medians	Median Signal Levels (dBm)		Fading Range[a] (dB)	
					Hourly[b]	Instantaneous[c]	Hourly[b]	Instantaneous[c]
30001	Tomita Hill	Palo Alto	162.4	41	-59	-59	4	5
30002	Tomita Hill	Bernal Hts.	162.4	19	-72	-73	6	6
30003	San Fran.	Palo Alto	162.55	41	-58	-59	10	11
30004	San Fran.	Bernal Hts.	162.55	(d)	-47	---	---	---
30005	Mt. Umunhum	Palo Alto	409	33	-93	-93	7	8
30006	Redwood City	Bernal Hts.	416.375	33	-69	-69	3	6

(a) Difference between signal level exceeded 10 percent of the time and that exceeded 90 percent of the time.

(b) Based on cumulative distributions of hourly medians.

(c) Based on cumulative distributions of instantaneous levels.

(d) Based on spot measurements, signal level exceeded the top (-53 dBm) of the RSMS calibration table during normal measurements. Special measurements with additional attenuation were made to obtain values for high signal levels.

Table 9. Paths 30001 through 30006 Effective Antenna Heights (Meters)

	30001	30002	30003	30004	30005	30006
	----------Transmitter----------					
GMF[a]	10.7	10.7	16.8	16.8	9.1	4.6
GROUND[b]	12.2	12.2	16.8	16.8	9.1	4.6
ESSA 70[c]	822	1013.6	24.7	566.2	805.7	4.6
EGLI[d]	722	739.7	481.7	500	722	---
FCC[d]	722	739.7	481.7	500	722	---
IF-77[e]	873	1018	16.8	578	873	4.6
LONGLEY-RICE[f]	21.9	21.5	26.2	25.9	18.9	13.6
	----------Receiver----------					
GROUND[a]	10.7	10.7	10.7	10.7	10.7	10.7
ESSA 70[b]	10.7	117.5	10.7	85.3	10.7	128.8
EGLI[g]	10.7	10.7	10.7	10.7	10.7	10.7
FCC[h]	10	10	10	10	10	10
IF-77[e]	10.7	157	40.5	103.1	10.7	154.3
LONGLEY-RICE[f]	20.4	20.1	20.3	20.1	20.4	17.8

(a) Height above site surface given in the Government Master File (GMF) of frequency assignments.

(b) Actual height above site surface as obtained from station operating personnel.

(c) Obtained by a statistical analysis of terrain data that is a part of the computer program used for the ESSA 1970 predictions (Telecommunications analysis services reference guide, an informal OT/ITS document).

(d) Height above average terrain that is along the profile 2 to 10 mi (3 to 16 km). An effective transmitting antenna height for path 30006 is not available since the antenna is below the average terrain (Fig. 364).

(e) Estimated from observation of path profiles.

(f) Estimated from the terrain parameter Δh using the siting option for maximum effective heights [24, p. 11].

(g) Taken as height above ground for the receiving antenna.

(h) Maximum receiving antenna height for which model curves are applicable.

Table 10. Paths 30001 through 30006 ΔL Statistics

Model[e]	Effective Heights[f]	ΔL[a] (dB)						$\overline{\Delta L}$[b] (dB)	$\sigma_{\Delta L}$[c] (dB)	MAX|ΔL|[d] (dB)
		30001	30002	30003	30004	30005	30006			
IF-77-V[g]	FAA	14	-2	-3	-4	1	-10	-1	8	14
IF-77-L[g]	FAA	6	-4	-3	-5	1	-10	-2	5	-10
EGLI	FAA	10	-2	3	-5	1	7	2	6	10
ESSA 1970	ESSA 1970[h]	12	6	7	1	1	-2	4	5	12
ESSA 1970	FAA	12	6	9	1	1	-2	4	5	12
EGLI	EGLI	12	13	-15	7	2	(f)	4	11	-15
FCC	FCC	12	20	-19	6	8	(f)	5	15	20
OKUMURA	FCC	3	-2	-20	-5	-7	(f)	-6	9	20
ESSA 1970	EGLI	12	10	8	4	1	(f)	7	4	12
FREE SPACE	Not Used	3	-2	-20	-5	-7	-12	-7	8	-20
ESSA 1970	GMF	-5	-7	-13	4	-26	-2	-8	10	-26
LONGLEY-RICE	FAA	32	-2	13	-5	27	-2	10	16	32
LONGLEY-RICE	EGLI	34	24	4	13	30	-2	17	15	34
LONGLEY-RICE	LONGLEY-RICE	42	38	11	25	40	2	26	17	42
EGLI	GROUND	48	49	14	36	40	30	36	13	49

(a) Difference between predicted and observed median basic transmission loss (Table 3).

(b) Mean of ΔL.

(c) Sample standard deviation of ΔL.

(d) The ΔL value (sign included) corresponding to the maximum absolute value of ΔL encountered.

(e) Model-effective height combinations are ordered by their ability to provide good predictions for these paths with the "best" predictor listed first. Here, ordering is based on $\overline{\Delta L}$, $\sigma_{\Delta L}$, and MAX|ΔL|, respectively. No consideration is given to the values of other parameters once a difference large enough to establish a relative rank is obvious.

(f) See Table 9.

(g) Predictions were made via the IF-77 model for both the variability (-V) and lobing (-L) options (Table 4), [21, Sec. 4.1].

(h) Values of ΔL for path 30003 were used to rank this predictor with the one following it.

caused it to be rated above the Free Space model. The lower $\overline{\Delta L}$ was obtained because the height above average terrain problem (Table 9) prevented the use of the Okumura model for path 30006.

(4) Free Space is the simplest model to use and is a part of most other models. It just happens to provide reasonable estimates on the average for the mostly (5 of 6) line-of-sight paths considered in this section. But it can result in large errors for nonline-of-sight paths; e.g., ΔL for path 30003 is -20 dB.

(5) The poor performance of the Longley-Rice area mode model and the Egli model with heights above ground is not surprising since they are really not applicable to paths of this type (Table 2).

(6) The ESSA 1970 GMF predictions were performed using unaltered data from the Government Master File (GMF) of frequency assignments (except where the GMF frequency did not correspond to the frequency in use) and the master terrain data file. This means that both equipment and terrain parameters differ for this prediction set; e.g., antenna gain differences as much as 24 dB occurred. For other predictions, terrain information obtained from our master terrain data file was supplemented with data obtained from 7.5 minute topographic maps. Despite these handicaps, the ESSA 1970 GMF combination was not the worst performer, and the magnitude of $\overline{\Delta L}$ was only 8 dB. However, the Free Space model was ranked above it so that the use of accurate equipment parameters is an important part of the prediction process.

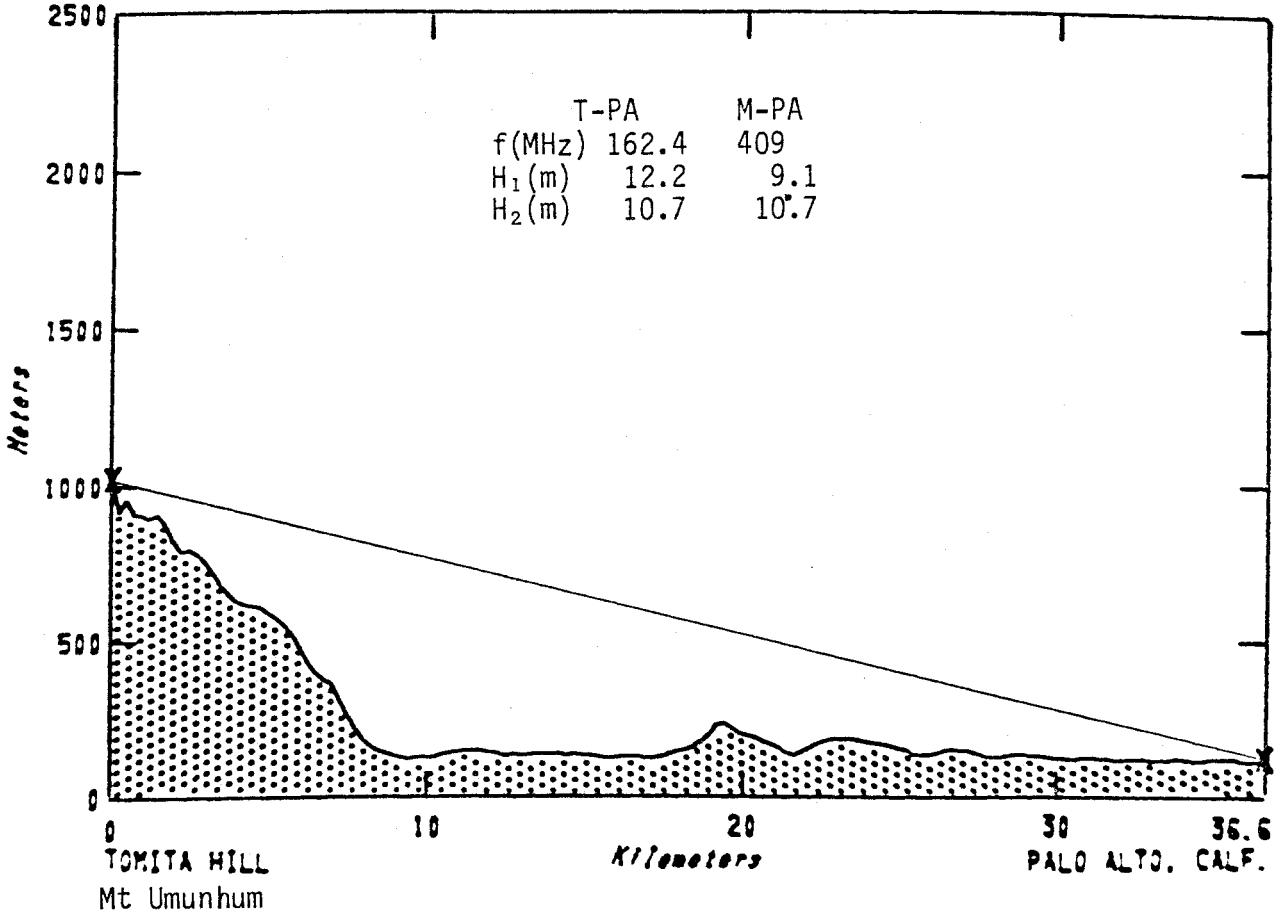

Figure 355. Paths 30001 and 30005, profile, Tomita Hill to Palo Alto and Mt. Umunhum to Palo Alto.

Path Number: _ _ _ 3 0 0 0 1

Code Number: 1 1 2 1 1 0 0 4 5 2 0 1 2 5 0 1

Location: *Tomita Hill, California - Palo Alto, California*

Data type *signal levels*, Distance *36.6* km, h_{rs} _____ m-msl

N_o *330* N-units, a _____ km, Surface type *average ground*

Climate *maritime temperate overland*, de _____ km

Frequency *162* MHz, Transmitter output *24.4* dBW, EIRP _____ dBW

Δh *637* m, θ _____ mr.

	Transmitter	Receiver
Antenna elevation [m-msl]	1018	155.5
gain [dBi], main beam	-6	2
height [m], above site surface	12.2	10.7
line loss [dB]	1	3.5
polarization	V	V
type		
Horizon distance [km]		
elevation [m-msl]		
elevation angle [deg]		
Location, latitude	37°09'38"N	37°24'34"N
longitude	121°54'25"W	122°10'42"W
Path bearing		
elevation [m-msl]		

Other information:

Figure 356. Path 30001, parameters.

Path Number: _ _ _ 3 0 0 0 5

Code Number: 1 1 2 1 1 0 0 4 5 2 0 1 2 5 0 1

Location: *Mt. Umunhum, California - Palo Alto, California*

Data type *signal levels*, Distance *36.6* km, h_{rs} _____ m-msl

N_s *330* N-units, a _____ km, Surface type *average ground*

Climate *maritime temperate overland*, d_e _____ km

Frequency *409* MHz, Transmitter output *24.4* dBW, EIRP _____ dBW

Δh *637* m, θ _____ mr.

	Transmitter	Receiver
Antenna elevation [m-msl]	1018	155.5
gain [dBi], main beam	-6	2
height [m], above site surface	12.2	10.7
line loss [dB]	1	3.5
polarization	V	V
type		
Horizon distance [km]		
elevation [m-msl]		
elevation angle [deg]		
Location, latitude	37°09'38"N	37°24'34"N
longitude	121°54'25"W	122°10'42"W
Path bearing		
elevation [m-msl]		

Other information:

Figure 357. Path 30005, parameters.

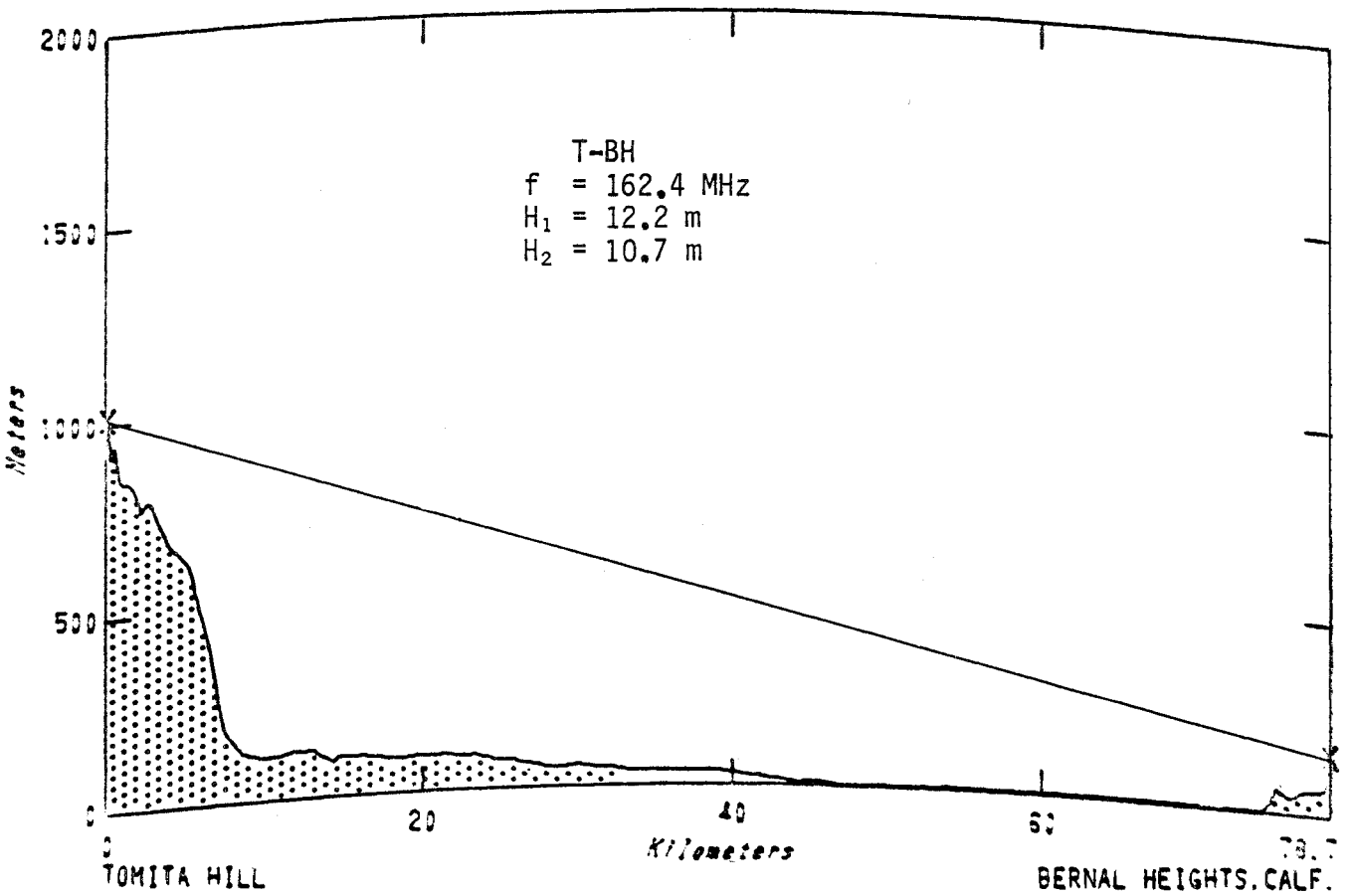

Figure 358. Path 30002, profile, Tomita Hill to Bernal Heights.

Path Number: 3 0 0 0 2

Code Number: 1 1 2 1 1 0 0 4 5 2 0 1 2 5 0 1

Location: *Tomita Hill, California - Bernal Heights, California*

Data type *signal levels*, Distance *78.7* km, h_{rs} ____ m-msl

N_o *330* N-units, a ____ km, Surface type *average ground*

Climate *maritime temperate overland*, de ____ km

Frequency *162.4* MHz, Transmitter output *24.4* dBW, EIRP ____ dBW

Δh *353* m, θ ____ mr.

	Transmitter	Receiver
Antenna elevation [m-msl]	1018	157
gain [dBi], main beam	-6	2
height [m], above site surface	12.2	10.7
line loss [dB]	1	4.5
polarization	V	V
type		
Horizon distance [km]		
elevation [m-msl]		
elevation angle [deg]		
Location, latitude	37°09'38"N	37°44'35"N
longitude	121°54'25"W	122°24'50"W
Path bearing		
elevation [m-msl]		

Other information:

Figure 359. Path 30002, parameters.

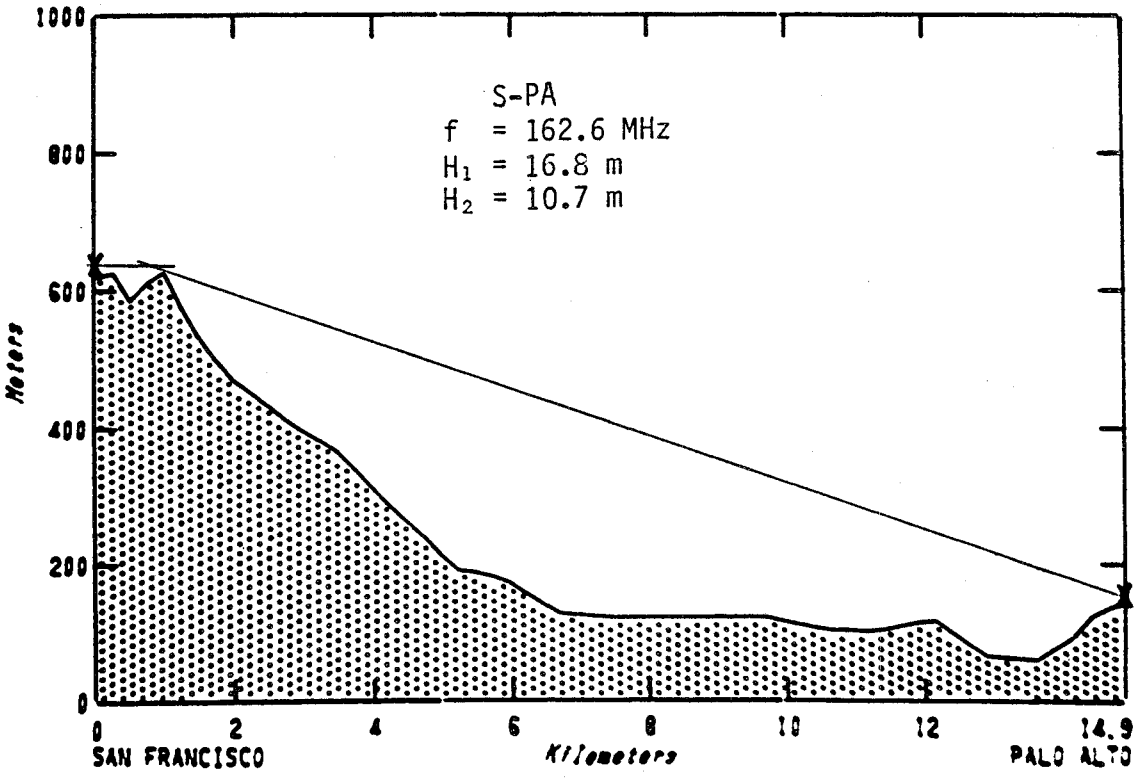

Figure 360. Path 30003, profile, San Francisco to Palo Alto.

Path Number: _ _ _ 3 0 0 0 3

Code Number: 1 1 2 1 2 1 0 4 5 2 0 1 2 5 0 1

Location: San Francisco, California - Palo Alto, California

Data type signal levels, Distance 14.9 km, h_{rs} _____ m-msl

N_o 330 N-units, a _____ km, Surface type average ground

Climate maritime temperate overland, de _____ km

Frequency 162.55 MHz, Transmitter output 24.4 dBW, EIRP _____ dBW

Δh 598 m, θ _____ mr.

	Transmitter	Receiver
Antenna elevation [m-msl]	638	155.5
gain [dBi], main beam	10	2
height [m], above site surface	16.8	10.7
line loss [dB]	1	3.5
polarization	V	V
type		
Horizon distance [km]		13.9
elevation [m-msl]		633
elevation angle [deg]		
Location, latitude	37° 27'02"N	37°24'34"N
longitude	122°20'18"W	122°10'42"W
Path bearing		
elevation [m-msl]		

Other information:

Figure 361. Path 30003, parameters.

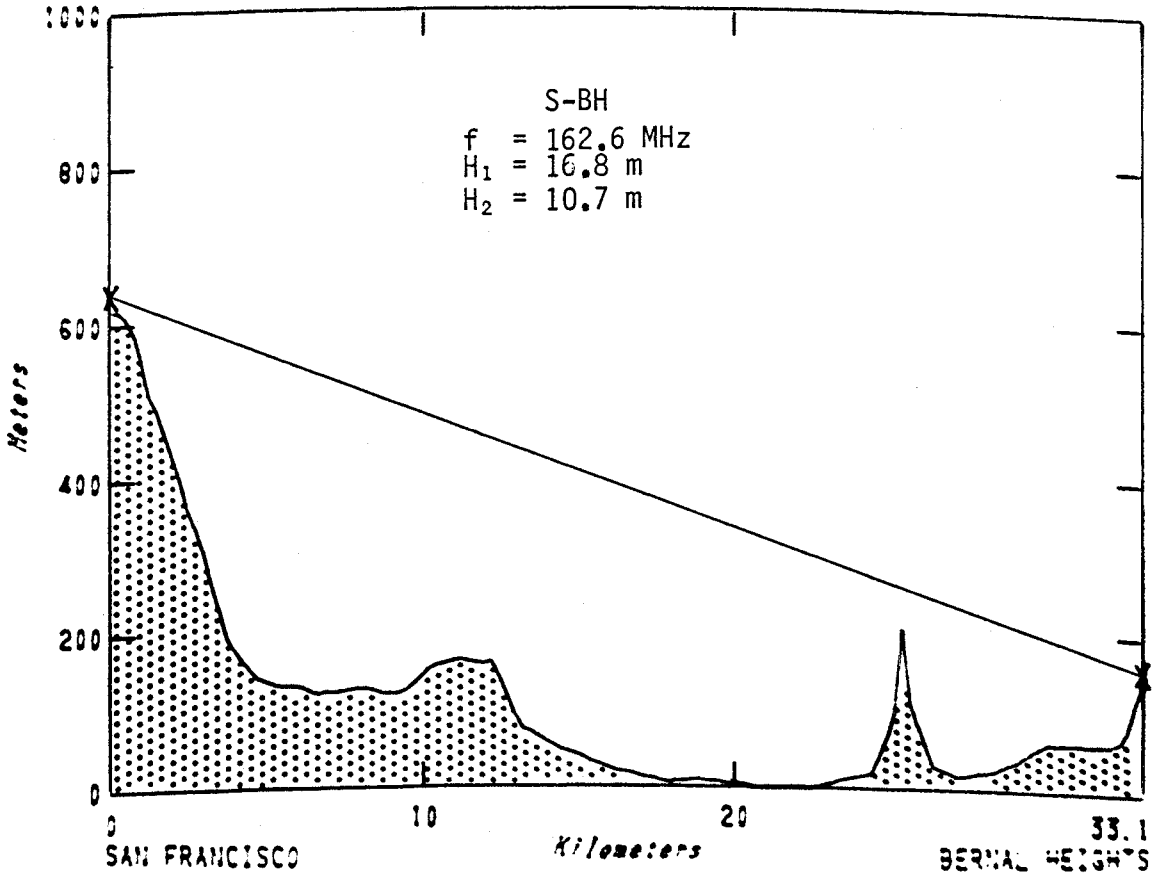

Figure 362. Path 30004, profile, San Francisco to Bernal Heights.

Path Number: _ _ _ 3 0 0 0 4

Code Number: 1 1 2 1 1 0 0 4 5 2 0 1 2 5 0 1

Location: San Francisco, California - Bernal Heights, California

Data type signal levels, Distance 33.1 km, h_{rs} _____ m-msl

N_o 330 N-units, a _____ km, Surface type average ground

Climate maritime temperate overland, de _____ km

Frequency 162.55 MHz, Transmitter output 24.4 dBW, EIRP _____ dBW

Δh 359 m, θ _____ mr.

	Transmitter	Receiver
Antenna elevation [m-msl]	638	157
gain [dBi], main beam	14	2
height [m], above site surface	16.8	10.7
line loss [dB]	1	4.5
polarization	V	V
type		
Horizon distance [km]		7.6
elevation [m-msl]		205
elevation angle [deg]		
Location, latitude	37°27'02"N	37°44'35"N
longitude	122°20'18"W	122°24'50"W
Path bearing		
elevation [m-msl]		

Other information:

Figure 363. Path 30004, parameters.

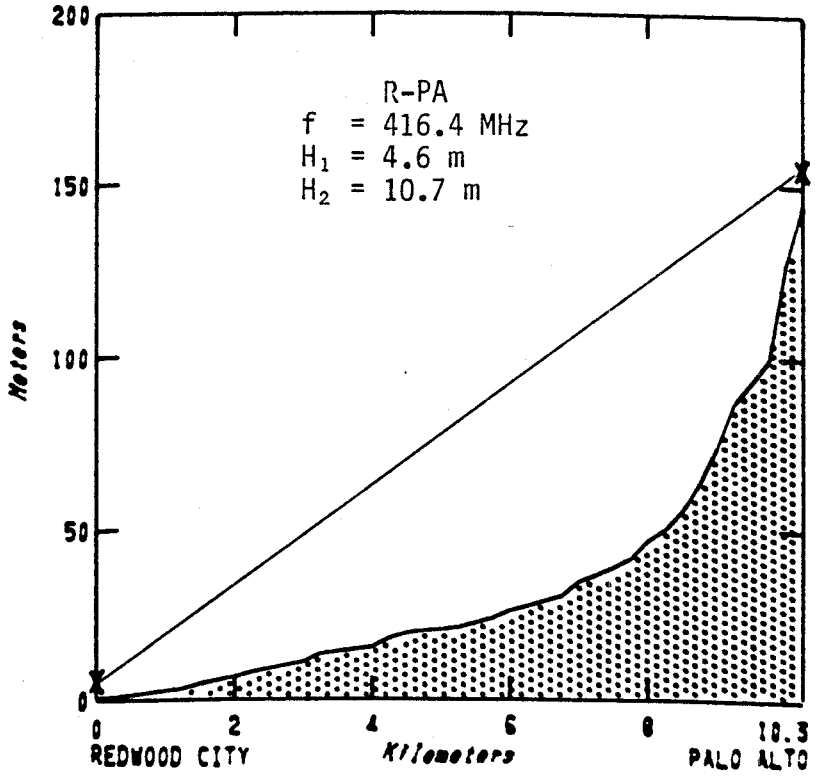

Figure 364. Path 30006, profile, Redwood City to Palo Alto.

Path Number: _ _ _ 3 0 0 0 6

Code Number: 1 1 2 4 1 0 0 4 5 2 0 1 2 5 0 1

Location: *Redwood City, California - Palo Alto, California*

Data type *signal levels*, Distance *10.3* km, h_{rs} _____ m-msl

N_o *330* N-units, a _____ km, Surface type *average ground*

Climate *maritime temperate overland*, de _____ km

Frequency *416.4* MHz, Transmitter output *11.8* dBW, EIRP _____ dBW

Δh *99* m, θ _____ mr.

	Transmitter	Receiver
Antenna elevation [m-msl]	5.8	155.5
gain [dBi], main beam	7	2
height [m], above site surface	4.6	10.7
line loss [dB]	3	1.5
polarization	V	V
type		
Horizon distance [km]		
elevation [m-msl]		
elevation angle [deg]		
Location, latitude	37°29'33.5"N	37°24'34"N
longitude	122°13'45"W	122°10'42"W
Path bearing		
elevation [m-msl]		

Other information:

Figure 365. Path 30006, parameters.

5. ACKNOWLEDGMENTS

The authors wish to acknowledge and thank Mrs. Beverly A. Gould (ITS), Dr. George A. Hufford (ITS), Mrs. Anita G. Longley (ITS), Mrs. Rita K. Reasoner (ITS), Dr. Charles M. Rush (ITS), Mrs. Jane L. Russell (ITS), Mr. Robert D. Smith (FAA), and Mr. Russell B. Stoner (ITS) for their advice and assistance. A special thanks is given to Mrs. Reasoner who spent many hours preparing the report figures--her contribution made the report possible.

Source Number 1

Reference: Longley, A. G., R. K. Reasoner, and V. L. Fuller (1971), Measured and predicted long-term distributions of tropospheric transmission loss, OT Telecomm. Res. and Eng. Rept. OT/TRER 16 (NTIS, COM-75-11205).

Abstract: This report summarizes measurements of tropospheric transmission loss and its long-term variability for nearly 800 paths in various parts of the world. The measurements were made at frequencies from 40 MHz to 10 GHz over distances which range from 10 to 1000 km. Terrain profiles and cumulative distributions of both observed and predicted losses are plotted for more than 500 of these paths. A preliminary analysis of differences between observed and predicted values is included.

Key Words: Cumulative distributions, location variability, long-term variability, measurements, predictions, tropospheric propagation.

Remarks: This source contains approximately 2.89 million hours of data of which about 866,000 hours are associated with the paths used in this report.

Figure A1. Source 1 information sheet.

APPENDIX A. AERONAUTICAL PROPAGATION DATA POOL

To aid in the validation and improvement of propagation models such as the IF-77 model, NTIA/ITS has started to pool data relevant to tropospheric radio propagation over aeronautical type propagation paths; i.e., paths such as air/ground, air/air, ground/satellite, and point-to-point paths where at least one antenna is high enough so that terrain is not an important consideration or is only an important consideration for one terminal. This data pool may be considered as an extension of the tropospheric radio propagation data pool [26] to include aeronautical paths.

Data source documents are retained at NTIA/ITS, and data are extracted from them as required. Information concerning the sources of the data used in this report are provided in Section A.1.

To aid in managing the data, a path number and a code number are assigned to each path. These are discussed in Section A.2.

Path parameters are tabulated on a parameter sheet to allow ready access to path parameter information. The form used for this purpose is the form used to provide such information throughout the main text of this report. However, an item-by-item discussion of the form is provided in Section A.3.

A.1 SOURCE INFORMATION

Information on source documents for data assigned to the aeronautical propagation data pool is summarized on source information sheets. The information contained on such sheets consists of the source number, document reference, abstract, key words, and other remarks that may be appropriate. Source sheets for the data sources associated with the data used in Section 4 are provided in Figures A1 through A4.

Source Number 2

Reference: Gierhart, G. D., A. P. Barsis, M. E. Johnson, E. M. Gray, and F. M. Capps (1971), Analysis of air-ground radio wave propagation measurements at 800 MHz, OT Telecomm. Res. and Eng. Rept. OT/TRER 21 (NTIS, COM-75-10830/AS).

Abstract: An analysis is presented of air-ground radio wave propagation measurements, which were performed using an airborne transmission source at approximately 6400 m above msl. Receiving antennas were slightly within and beyond line-of-sight of the airborne transmitters. Received signal level data were obtained on 823.75 MHz and 847.75 MHz. Data were analyzed for short-term and long-term statistics of basic transmission loss. Long-term fading range statistics were compared with values calculated using a modified Longley-Rice model and good (∿ 1 percent) agreement was obtained. This model appears to underestimate the long-term median transmission loss by about 3 dB.

Key words: Air-ground communications, transmission loss, tropospheric propagation, MPATI (Midwest Program on Airborne Television Instruction).

Remarks: This source contains approximately 4130 hours of measured data.

Figure A2. Source 2 information sheet.

Source Number 3

Reference: Gierhart, G. D. (1976), San Francisco RSMS propagation data--comparisons with predictions, informal oral presentation given during the Denver/Boulder Chapter IEEE/AP-S Symposium on May 7, 1976.

Abstract: During the summer of 1975, the OT/ITS Radio Spectrum Measurement System (RSMS) was deployed for the OTP in the San Francisco area to collect usage data on Federal VHF/UHF Land Mobile Radio (LMR). Signal level statistics for six "base-to-base" type paths were developed and compared with predictions made via several models. Best agreement was obtained with the IF-77 model, but the simple free space model provided good estimates for the five line-of-sight paths.

Key Words: Land mobile radio (LMR), radio spectrum measurement system (RSMS), radio wave propagation.

Remarks: This source contains approximately 167 hours of measured data.

Figure A3. Source 3 information sheet.

Source Number 4

Reference: Everhart, R. E. (1975), Airborne measurements of VOR/Localizer signal strength and desired-to-undesired signal ratios, DOT Rept. FAA-RD-75-165, I (NTIS; ADA 030502).

Abstract: This report contains the results of airborne tests to obtain VHF Navaid signal strength measurements and also facility flyability recordings with two different Localizer and VOR Facility spacings. The tests were conducted with the VOR and Localizer transmitters on adjacent channels. The data presented are measurements of the signal strengths of the facilities examined as well as crosspointer deviation and flag currents.

Volume I - VOR and Localizer Free Space Interactions, Chickasha, Oklahoma.

Key Words: VOR, localizer, field strength signal ratios, spectrum management.

Remarks:

(1) The VOR and ILS localizer signals were measured and recorded simultaneously.

(2) D/U ratios are plotted for simultaneous measurements. This source contains approximately 20 hours of measured data.

Figure A4. Source 4 information sheet.

A.2 PATH AND CODE NUMBERS

To aid in the managing of the data and path numbers, a path code number is assigned to each path that is associated with data in the aeronautical propagation data pool.

Path numbers are in two parts where the portion of the number to the left of the fourth place is the source number (Sec. 4.1). The four right-hand numbers are the path numbers used within the source document or are somewhat arbitrarily assigned to the paths considered in the document, usually by order of occurrence. For example, in 10031, 1 is the source number and 31 is the path number assigned to this path in the source document (Fig. 42).

Code numbers are used to characterize paths (or documents) so that sorting to obtain paths with particular characteristics can easily be accomplished. Two digits of the 16 digit code number are used for each of eight categories as illustrated in Figure A5. Code numbers within each category are defined in Tables A1 through A8, where each figure relates to a different category. Note that many numbers are currently undefined so that growth can be accommodated.

SAMPLE CODE NUMBER

DIGITS	0 2	1 4	3 0	0 4	5 2	1 1	0 7	3 1

DIGITS	CATEGORY	TABLE	TRANSLATION
1 & 2	Data	A1	02: Propagation data
3 & 4	Frequency	A2	14: VHF (30 to 300 MHz)
5 & 6	Propagation	A3	30: Forward scatter-general
7 & 8	Path	A4	04: Point-to-point
9 & 10	Topical	A5	52: Irregular terrain
11 & 12	Variability	A6	11: Hourly median
13 & 14	Location	A7	07: Middle latitude
15 & 16	Source	A8	31: Technical journal

Figure A5. Code number categories.

Table A1. Path Code Number, Content

01	Propagation theory
02	Propagation data
03	Both of above
04	Meteorological theory
05	Meteorological data
06	Both of above
07	Terrain theory
08	Terrain data
09	Both of above
10	Predictions
11	Data and prediction
12	D/U ratios

Table A2. Path Code Number, Frequency

01	General	39	9 to 10 GHz
10	VLF (to 30 kHz)	41	10 to 20 GHz
11	LF (30 to 300 kHz)	42	20 to 30 GHz
12	MF (300 to 3000 kHz)	43	30 to 40 GHz
13	HF (3 to 30 MHz)	44	40 to 50 GHz
14	VHF (30 to 300 MHz)	45	50 to 60 GHz
15	UHF (300 to 3000 MHz)	46	60 to 70 GHz
16	SHF (3 to 30 GHz)	47	70 to 80 GHz
17	EHF (30 to 300 GHz)	48	80 to 90 GHz
18	Over 300 GHz	49	90 to 100 GHz
19	Microwave		
20	20 to >100 MHz	51	100 to 200 GHz
21	100 to 200 MHz	52	200 to 300 GHz
22	200 to 300 MHz	53	300 to 400 GHz
23	300 to 400 MHz	54	400 to 500 GHz
24	400 to 500 MHz	55	500 to 600 GHz
25	500 to 600 MHz	56	600 to 700 GHz
26	600 to 700 MHz	57	700 to 800 GHz
27	700 to 800 MHz	58	800 to 900 GHz
28	800 to 900 MHz	59	900 to 1000 GHz
29	900 to 1000 MHz	60	Over 1000 GHz
31	1 to 2 GHz		
32	2 to 3 GHz		
33	3 to 4 GHz		
34	4 to 5 GHz		
35	5 to 6 GHz		
36	6 to 7 GHz		
37	7 to 8 GHz		
38	8 to 9 GHz		

Table A3. Path Code Number, Propagation

01	General
10	Line-of-sight
20	General diffraction
21	Single knife edge
22	Rounded knife edge
23	Rounded earth
24	Double knife edge
25	Multiple knife edge
30	Forward scatter-general

Table A4. Path Code Number, Path

01	General
02	Area (prediction)
03	Broadcast
04	Point-to-point
05	Ground to air
06	Air to ground
07	Air to air
08	Ground to satellite
09	Air to satellite
10	Satellite to satellite

Table A5. Path Code Number, Topical

01	General
10	Equipment-general
11	Antennas
20	Reflection coefficient
21	Divergence
22	Sea state or reflection
23	Multipath
24	Folding
30	Meteorology-general
31	Climates
32	Ray bending
33	Atmospheric absorption
35	Rain attenuation
40	Ionospheric scintillation
50	Terrain-general
51	Smooth earth
52	Irregular terrain
53	Sea state
55	Buildings
56	Foliage
59	Surface constants
70	Nav aids
71	ILS localizer
72	VOR
73	VORTAC
74	TACAN
75	MLS
76	Glide slope

Table A6. Path Code Number, Variability

01	General
10	Long term
11	Hourly medians
20	Short term
30	Location variability

Table A7. Path Code Number, Location

01	General
02	N Hemisphere
03	S Hemisphere
04	Artic
05	Antartic
06	Equatorial
07	Middle latitude
11	Mountains
12	Plains
13	Sea coast
14	Sea
20	United States
21	NE Sea Board
22	SE Sea Board
23	Gulf Coast
24	Great Lakes
25	South Pacific Coast
26	NW Coast
27	Rocky Mountains
28	Central Plains
30	Europe
31	British Isles
32	Germany
33	Mediterranean
34	English Channel
35	North Sea
36	Scandinavia
37	Italy
40	Asia
41	S Vietnam
42	Malay Peninsula
43	India
44	Korea
45	Japan
50	Australia
60	Canada
61	East Coast
62	Hudson Bay
63	Great Lakes
64	Central Plain
65	West Coast
66	Yukon
67	Northeast

Table A8. Path Code Number, Source

01	Informal talk
02	Private letter
03	Working papers
10	Technical memorandum
11	Technical report
12	Monograph
13	Unpublished report
21	Paper presented at conference
22	CCIR documents
23	ICAO documents
31	Technical journal
32	Scientific magazine
33	General magazine
41	Book
42	Encyclopedia
43	Atlas

A.3 PATH PARAMETERS

Path parameter sheets have been used previously in this report; e.g., Figure 1. They provide information on the path, much of which is useful in making propagation predictions. A sample parameter sheet form is shown in Figure A6. A short discussion of each parameter sheet item is provided in the remainder of this section. These discussions are ordered as their subject items are ordered in Figure A6.

PATH NUMBER. This is a unique number assigned to each path (Sec. A.2).

CODE NUMBER. This is a code number used to characterize the path (Sec. A.2).

LOCATION. This is the name(s) associated with the transmitter and receiver location such as a city.

DATA TYPE. This is a brief characterization of the kind of data such as "hourly median variability of received power" or "instantaneous voltage across receiver input versus path length."

DISTANCE. this is the great circle distance between the transmitting and receiving antennas. It is often used as an independent variable in graphs associated with the IF-77 model and is required in such cases to relate propagation predictions to measured data.

h_{rs}. This is the effective reflecting plane elevation above msl. It is related to an optional input parameter (Table 4) of the IF-77 model [21, Sec. 4.1, EFFECTIVE REFLECTION SURFACE ELEVATION discussion].

N_s or N_o. Surface refractivity or surface refractivity referred to sea level are optional input parameters (Table 4) of the IF-77 model [21, Sec. 4.1, REFRACTIVITY discussion].

Path Number: _ _ _ _ _ _ _ _

Code Number: _

Location:

Data type_____, Distance_____km, h_{rs}_____m-msl

N_s _____N-units, a_____km, Surface type_____

Climate_____, d_e_____km

Frequency_____MHz, Transmitter output_____dBW, EIRP_____dBW

Δh_____m, θ_____mr.

	Transmitter	Receiver
Antenna elevation [m-msl]		
gain [dBi], main beam		
height [m], above site surface		
line loss [dB]		
polarization		
type		
Horizon distance [km]		
elevation [m-msl]		
elevation angle [deg]		
Location, latitude		
longitude		
Path bearing		
elevation [m-msl]		

Other information:

Figure A6. Sample parameter sheet.

a. Effective earth radius is an optional input parameter (Table 4) of the IF-77 model [21, Sec. 4.1, REFRACTIVITY discussion].

SURFACE TYPE. This is the type of surface (e.g., average ground, sea water, etc.) that characterizes the portion of the earth's surface from which surface reflection may occur. It is an optional parameter (Table 4) of the IF-77 model [21, Sec. 4.1, SURFACE TYPE OPTIONS discussion].

CLIMATE. This is the climate type (e.g., continental temperate, maritime oversea, etc.) most applicable to the path. It is an optional input parameter (Table 4) for the IF-77 model [21, Sec. 4.1, TIME AVAILABILITY CLIMATES OR TIME BLOCKS discussion].

d_e. Effective distance as computed by the IF-77 model [16, Sec. 4.3, CLIMATES discussion].

FREQUENCY. Radio frequency is a primary input parameter (Table 4) of the IF-77 model [21, Sec. 4.1, FREQUENCY discussion].

TRANSMITTER OUTPUT. Transmitter output power may be used to determine the EIRP of the transmitting antenna, but is not an input parameter to the IF-77 model.

EIRP. Equivalent isotropically radiated power is the power radiated from the transmitter increased by the antenna's main beam gain. It is an optional input parameter (Table 4) for the IF-77 model [21, Sec. 4.1, EIRP discussion].

Δh. The terrain parameter developed by Longley-Rice [24, Sec. 2-2] is an optional input parameter (Table 4) of the IF-77 model [21, Sec. 4.1, TERRAIN PARAMETER discussion].

THETA. This is the angle between radio horizon rays in the great circle plane defined by antenna locations [33, Sec. 6]. This angle is sometimes called "angular distance," "scatter angle," "diffraction angle," or just "theta." It is a key parameter in propagation via forward scatter and diffraction and is sometimes used to characterize data collected over such paths. Values for theta are calculated within the IF-77 model from path geometry.

ANTENNA ELEVATION. These are the elevations of the transmitting and receiving antennas above mean-sea-level (msl). They are primary input parameters (Table 4) of the IF-77 model [21, Sec. 4.1, AIRCRAFT (OR HIGHER) ANTENNA and FACILITY (OR LOWER) ANTENNA HEIGHT discussions].

ANTENNA GAIN [dBi], MAIN BEAM. These are the main beam antenna gains. They are optional input parameters (Table 4) to the IF-77 model [21, Sec. 4.1, GAIN, RECEIVING ANTENNA discussions].

ANTENNA HEIGHT ABOVE SITE SURFACE. These are the elevations of the earth's surface just below the transmitting and receiving antenna. They are related to an optional input parameter (Table 4) of the IF-77 model [21, Sec. 4.1, TERRAIN ELEVATION discussion].

ANTENNA LINE LOSS. Line losses are used to obtain transmitting antenna input power from transmitter output power or receiver input power from receiving antenna output power. Here line loss is taken to mean all losses associated with the transmission line between the transmitter and transmitting antenna or the receiving antenna and receiver.

ANTENNA POLARIZATION. Polarization is an optional input parameter (Table 4) of the IF-77 model [21, Sec. 4.1, FACILITY ANTENNA POLARIZATION OPTIONS discussion].

ANTENNA TYPE. This is a brief note concerning the kinds of antennas used at the transmitter and receiver (e.g., dipole, dish, etc.). Some specific antenna type options (Table 4) are available in the IF-77 model [21, Sec. 4.1, FACILITY ANTENNA TYPE OPTIONS discussion]. Other types of antennas are handled if the vertical patterns are known.

HORIZON DISTANCE. These are antenna-to-radio-horizon distances. They are related to an optional input parameter (Table 4) of the IF-77 model [21, Sec. 4.1, HORIZON OBSTACLE DISTANCE from FACILITY discussion].

HORIZON ELEVATION. These are radio horizon elevations for the transmitter and receiver. They are related to an optional input parameter (Table 4) for the IF-77 model [21, Sec. 4.1, HORIZON OBSTACLE HEIGHT discussion].

HORIZON ELEVATION ANGLE. These are the radio horizon elevation angles at the transmitter and receiver. They are related to an optional input (Table 4) parameter of the IF-77 model [20, Sec. 4.1, HORIZON OBSTACLE ELEVATION ANGLE ABOVE HORIZONTAL AT FACILITY discussion].

LOCATION LATITUDE, LONGITUDE. These provide transmitter and receiver locations.

PATH BEARING. The bearing of the transmitter site from the receiving site is listed under transmitter bearing and vice versa.

PATH ELEVATION. These are the path (terrain) elevations at the transmitting and receiving sites.

OTHER INFORMATION. Any other information that is pertinent to the path (or data) may be listed here; i.e., the source of the information.

APPENDIX B. ABBREVIATIONS, ACRONYMS, AND SYMBOLS

This list includes most of the abbreviations, acronyms, and symbols used in this report. Many are similar to those previously used in other reports [15, 16, 20].

In the following list, the English alphabet precedes the Greek alphabet, letters precede numbers, and lower-case letters precede upper-case letters. Miscellaneous symbols and notations are given after the alphabetical items.

a	Effective earth radius [5, Eq. 20].
ADUDD	A program name [21, Table 1].
ARD	Aviation Research and Development.
ATOA	A program name [21, Table 1].
A/C	Aircraft.
CCIR	International Radio Consultative Committee.
dB	Decibels, 10 log (dimensionless ratio of powers).
dBi	Antenna gain in decibels greater than isotropic.
dBm	Power in decibels greater than 1 milliwatt.
dBW	Power in decibels greater than 1 watt.
d_e	Effective distance [15, Eq. 177].
d_o	The largest distance in the line-of-sight region at which diffraction effects associated with terrain are considered negligible [16, Eq. 61].
DME	Distance Measuring Equipment.
DOC	United States Department of Commerce.
DOT	United States Department of Transportation.
D/U	Desired-to-undesired signal ratio [dB] available at the output of an ideal (loss less) receiving antenna.

EHF	Extremely High Frequency.
EIRP	Equivalent isotropically radiated power [dBW].
ESSA	Environmental Science Services Administration.
ESSA-1970	A propagation model (Table 2).
f	Frequency.
fss	Facility site surface.
ft	Feet.
FAA	Federal Aviation Administration.
FCC	Federal Communications Commission.
F.S.	A level based on the Free Space propagation model (Table 2).
GHz	Gigahertz (10^9 Hz).
GMF	Government Master File of frequency assignments.
h_{rs}	Effective reflecting plane elevation above msl [Sec. A.3].
H	Horizontally polarized antenna.
HF	High Frequency (3 to 30 MHz).
ICAO	International Civil Aviation Organization.
IEEE	Institute of Electrical and Electronic Engineers.
IF-73	ITS-FAA-1973 propagation model (Sec. 3).
IF-77	ITS-FAA-1977 propagation model (Table 2).
ILS	Instrument Landing System.
ITS	Institute for Telecommunication Sciences.
kHz	Kilohertz (10^3 Hz).
km	Kilometer (10^3 m).
LF	Low Frequency (30 to 300 kHz).
LMR	Land Mobile Radio.

LOC	Horizontal guidance portion (LOCalizer) of the instrument landing system.
L_{bf}	Basic transmission loss; i.e., between isotropic antennas.
L_{bm}	Median basic transmission loss.
m	Meters.
msl	Mean sea level.
MAX|ΔL|	MAXimum absolute value of ΔL with the sign of ΔL retained.
MF	Median Frequency (300 to 3000 kHz).
MHz	Megahertz (10^6 Hz).
MLS	Microwave Landing System.
MPATI	Midwest Program on Airborne Television Instruction.
n mi	Nautical miles.
Nm	Nautical miles.
NTIA	National Telecommunications and Information Administration.
NTIS	National Technical Information Service.
N_o	Minimum monthly mean surface refractivity (n-units) referred to mean sea level (Sec. A.3).
N_s	Minimum monthly surface refractivity [N-units] (Sec. A.3).
N-units	Units of refractivity corresponding to (refractive index -1) × 10^6.
OT	Office of Telecommunications (an agency that has been replaced by NTIA).
OT/TRER-21	The propagation model used in the OT/TRER-21 report (Table 2).

P_R	Median received power levels as used in Equation 2.
r	Ray path length.
rms	Root mean square.
RD	Research and Development service of the FAA.
RSMS	Radio Spectrum Measurement System.
SHF	Super-High Frequency (3 to 30 GHz).
TACAN	TACtical Air Navigation, an air navigation aid used to provide aircraft with distance and bearing information.
TN101	A propagation model that uses the methods and equations of Technical Note 101 (Table 2).
UHF	Ultra High Frequency (300 to 3000 MHz).
V	Vertically polarized antenna.
VHF	Very High Frequency (30 to 300 MHz).
VLF	Very Low Frequency (to 30 kHz).
VOR	VHF Omni-Directional Range, an air navigation aid used to provide aircraft with bearing information.
VORTAC	A combined VOR and TACAN facility.
Δh	Terrain parameter used to characterize terrain.
ΔL	Difference between the predicted and the observed median basic transmission loss (Table 3).
$\overline{\Delta L}$	Mean value of ΔL.
θ	Scattering angle used in tropospheric scatter calculations. It is the angle between transmitter horizon to common volume ray and the common volume to receiver horizon ray as both leave their crossover point.
θ_h	Direct ray arrival angle used on MPATI profile Figures 32, 34, 38, and 40.

μV	Microvolts (10^{-6} volts).
Ω	Ohms.
(...)°	Degrees; e.g., 12°.
(...)'	Minutes; e.g., 32'.
(...)"	Seconds; e.g., 14".
°C	Degrees Celsius.
°F	Degrees Fahrenheit.
∿	Approximately.

REFERENCES

[1] Aarons, J., H. E. Whitney, and R. S. Allen (1971), Global morphology of ionospheric scintillations, Proc. IEEE 59, 159-172.

[2] Ames, L. A., P. Newman, and T. F. Rogers (1955), VHF tropospheric overwater measurements far beyond the radio horizon, Proc. IRE 43, No. 10, 1369-1373.

[3] Barnett, W. T. (1972), Multipath propagation at 4, 6, and 11 GHz, Bell Sys. Tech. J. 51, No. 2, 321-361.

[4] Bean, B. R., and E. J. Dutton (1968), Radio Meteorology (Dover Publications, Inc., New York, N.Y.).

[5] Bean, B. R., and G. D. Thayer (1959), CRPL Exponental Reference Atmosphere, NBS Mono. 4 (GPO)[1].

[6] Beard, C. I. (1961), Coherent and incoherent scattering of microwaves from the ocean, IRE Trans. Ant. Prop. AP-9, No. 5, 470-483.

[7] Beckmann, P., and A. Spizzichino (1963), The Scattering of Electromagnetic Waves from Rough Surfaces, Internatl. Series of Monographs on Electromagnetic Waves 4 (Pergamon Press, New York, N.Y.).

[8] Carey, P. B. (1964), Technical factors affecting the assignment of facilities in the domestic public land mobile radio service, FCC Report R-6406.

[9] Crane, R. K. (1971), Propagation phenomena affecting satellite communication systems operating in the centimeter and millimeter wavelength bands, Proc. IEEE 59, No. 2, 173-188.

[10] Dougherty, H. T. (1967), Microwave fading with airborne terminals, ESSA Tech. Rept. IER 58-ITSA 55 (NTIS, N-70-73581)[2].

[11] Egli, J. J. (1957), Radio propagation above 40 Mc over irregular terrain, Proc. IRE 45, No. 10, 1383-1391.

[12] Everhart, R. E. (1975), Airborne measurements of VOR/localizer signal strength and desired to undesired signal ratios, DOT Repts. FAA-RD-75-165, I and II (NTIS, ADA 030502 and 018034).

[13] Gierhart, G. D., A. P. Barsis, M. E. Johnson, E. M. Gray, and F. M. Capps (1971), Analysis of air-ground radio wave propagation measurements at 800 MHz, OT Telecomm. Res. and Eng. Rept. OT/TRER 21 (NTIS, COM-75-10830/AS)[2].

[14] Gierhart, G. D., and M. E. Johnson (1972), UHF transmission loss estimates for GOES, OT Telecomm. Tech. Memo. OT TM-109 (NTIS, COM-73-10339)[2].

[15] Gierhart, G. D., and M. E. Johnson (1973), Computer programs for air/ground propagation and interference analysis, 0.1 to 20 GHz, DOT Rept. FAA-RD-73-103 (NTIS, AD 770 335)[2].

[16] Gierhart, G. D., and M. E. Johnson (1978), Propagation model (0.1 to 20 GHz) extensions for 1977 computer programs, DOT Rept. FAA-RD-77-129 (NTIS, ADA 055605)[2].

[17] Hartman, W. J., Editor (1974), Multipath in air traffic control frequency bands, DOT Rept. FAA-RD-74-75, I and II (NTIS; AD/A-006267 and 006268)[2].

[18] IEEE (1970), Special issue on air traffic control, Proc. IEEE 58, No. 3.

[19] Janes, H. B. (1955), An analysis of within-the-hour fading in the 100- to 1000-Mc transmission, NBS J. Res. 54, No. 4, 231-250.

[20] Johnson, M. E., and G. D. Gierhart (1978), Aerospace propagation prediction capabilities associated with the IF-77 model, AGARD Conference Proceedings No. 238, Paper 48.

[21] Johnson, M. E., and G. D. Gierhart (1978), Applications guide for propagation and interference analysis computer programs (0.1 to 20 GHz), DOT Rept. FAA-RD-77-60 (NTIS, ADA 053242)[2].

[22] Kerr, D. E. (1964), Propagation of Short Radio Waves, MIT Radiation Lab. Series 13 (Boston Tech. Publishers, Inc., Lexington, Mass.)

[23] Lenkurt (1970), Engineering Considerations for Microwave Communication Systems (GTE Lenkurt, Dept. C134, San Carlos, California, $10).

[24] Longley, A. G., and P. L. Rice (1968), Prediction of tropospheric radio transmission loss over irregular terrain, a computer method-1968, ESSA Tech. Rept. ERL 79-ITS 67 (NTIS, AD 676 874)[2].

[25] Longley, A. G., and R. K. Reasoner (1970), Comparison of propagation measurements with predicted values in the 20 to 10,000 MHz range, ESSA Tech. Rept. 148-ITS 97 (NTIS, AD 703 579)[2].

[26] Longley, A. G., R. K. Reasoner, and V. L. Fuller (1971), Measured and predicted long-term distributions of tropospheric transmission loss, OT Telecomm. Res. and Eng. Rept. OT/TRER 16 (NTIS, COM-75-11205)[2].

[27] Medhurst, R. G. (1965), Rainfall attenuation of centimeter waves: comparison of theory and measurement, IEEE Trans. Ant. and Prop. AP-13, No. 4, 550-564.

[28] Military Handbook (1977), Facility design for tropospheric scatter, MIL-HDBK-417.

[29] Norton, K. A., L. E. Vogler, W. V. Mansfield, and P. J. Short (1955), The probability distribution of the amplitude of a constant vector plus a Rayleigh-distributed vector, Proc. IRE 43, No. 10, 1354-1361.

[30] Okumura, Y., E. Ohmori, T. Kawano, and K. Fukuda (1968), Field strength and its variability in VHF and UHF land mobile radio service, Rev. Elec. Com. Lab. 16, No. 9-10, 825-873.

[31] Pope, J. H. (1973), Ionospheric scintillation predictions for GOES, NOAA Tech. Rept. ERL 257-SEL 24 (NTIS, COM-73-50381)[2].

[32] Reed, H. R., and C. M. Russell (1964), Ultra High Frequency Propagation (Boston Tech. Publishers, Lexington, Mass.).

[33] Rice, P. L., A. G. Longley, K. A. Norton, and A. P. Barsis (1967), Transmission loss predictions for tropospheric communications circuits, NBS Tech. Note 101, I and II revised (NTIS; AD 687820 and 687821)[2].

[34] Riblet, H. J., and C. B. Barker (1948), A general divergence formula, J. Appl. Physics 19, 63-70.

[35] Skerjanec, R. E., and C. A. Samson (1970), Rain attenuation study for 15-GHz relay design, DOT Rept. FAA-RD-70-21 (NTIS, AD 709 348)[2].

[36] Smith, R. D. (1978), A comparison of measured data and ITS model predictions: VOR and TACAN signal strengths, DOT Rept. FAA-RD-77-106 (NTIS, AD-A053265)[2].

[37] Whitney, H. E., J. Aarons, and D. R. Seemann (1971), Estimation of the cumulative amplitude probability distribution function of ionospheric scintillations, AF Cambridge Res. Labs. Rept. AFCRL-71-0525, Cambridge, Mass.

---

[1] Copies of these reports were sold by the Superintendent of Documents, U.S. Government Printing Office, Washington, DC 20402, and may still be available.

[2] Copies of these reports are sold by the National Technical Information Service, Operations Division, Springfield, VA 22161. Order by indicated accession number.

☆U.S. GOVERNMENT PRINTING OFFICE: 1979 O— 631-131/2803 REGION 3-1